

# PHASE I ENVIRONMENTAL SITE ASSESSMENT

APPROXIMATE 1.04-ACRE SITE  
846 WEST WASHINGTON STREET  
GREENVILLE, GREENVILLE COUNTY  
SOUTH CAROLINA

**Prepared For:**

Southernside West Harmony GHF, LLC  
4025 Lake Boone Trail, Suite 213  
Raleigh, North Carolina 27607

BLE Project Number 25-25983.01

April 24, 2025





## TABLE OF CONTENTS

<b>1.0</b>	<b>EXECUTIVE SUMMARY .....</b>	<b>1</b>
<b>2.0</b>	<b>INTRODUCTION.....</b>	<b>3</b>
2.1	Purpose/Scope of Services.....	3
2.2	Assumptions, Limitations, and Exceptions.....	4
2.3	Special Terms and Conditions (User Reliance) .....	5
2.4	Report Validity .....	6
2.4.1	Client’s Obligations Under ASTM 1527-21 .....	6
<b>3.0</b>	<b>SITE DESCRIPTION.....</b>	<b>7</b>
3.1	Location and Description.....	7
3.2	Site Characteristics and Current Site Use .....	7
3.3	Site Utilities .....	7
3.4	Surrounding Area General Characteristics .....	7
3.5	Current Use of Adjoining and Surrounding Properties.....	7
<b>4.0</b>	<b>USER PROVIDED INFORMATION.....</b>	<b>9</b>
4.1	Land Title and Judicial Records for Environmental Liens and Activity and Use Limitations .....	9
4.2	Specialized Knowledge, Actual Knowledge, and/or Experience.....	9
4.3	Significant Valuation Reduction for Environmental Issues.....	9
4.4	Commonly Known or Reasonably Ascertainable Information.....	9
4.5	Degree of Obviousness .....	10
4.6	Owner, Property Manager, and Occupant Information.....	10
4.7	Reason for Performing Phase I ESA.....	10
4.8	Other User-Provided Documents .....	10
<b>5.0</b>	<b>SITE RECONNAISSANCE.....</b>	<b>11</b>
5.1	Site Operations, Processes, and Equipment.....	11
5.2	Petroleum, Chemical, or Waste Storage .....	11
5.3	Drainage and Collection Systems .....	12
5.4	Electrical Transformers and PCB Containing Equipment .....	12
5.5	Other Notable Site Features.....	12
5.6	Releases or Potential Releases .....	12
<b>6.0</b>	<b>RECORDS REVIEW .....</b>	<b>14</b>
6.1	Standard Environmental Records .....	14
6.1.1	Summary of State and Federal Environmental Database Records Review .....	15
6.2	Local Regulatory Agency Findings .....	16
6.2.1	State Regulatory File Review .....	16
6.2.2	Fire Department Records .....	16
6.2.3	Recorded Land Title Records .....	17
6.3	Standard Historical Record Sources .....	17
6.3.1	Aerial Photographs.....	17
6.3.2	Fire Insurance Maps.....	18
6.3.3	City Directories.....	19
6.3.4	Historical USGS Topographic Quadrangles .....	21
6.3.5	Building Department Records.....	21
6.3.6	Zoning/Land Use Records .....	21



6.3.7	Property Tax Files.....	21
6.4	Historical Review Summary .....	21
6.5	Physical Setting Sources .....	22
6.5.1	Topography .....	22
6.5.2	Geology/Hydrogeology.....	22
6.5.3	Soils .....	22
6.6	Data Gap Summary.....	23
<b>7.0</b>	<b>INTERVIEW SUMMARY .....</b>	<b>24</b>
<b>8.0</b>	<b>NON-SCOPE CONSIDERATIONS.....</b>	<b>25</b>
<b>9.0</b>	<b>FINDINGS.....</b>	<b>27</b>
<b>10.0</b>	<b>CONCLUSIONS .....</b>	<b>29</b>
10.1	Recognized Environmental Conditions (RECs) .....	29
10.2	Controlled Recognized Environmental Conditions (CRECs).....	29
10.3	Historical Recognized Environmental Conditions (HRECs).....	29
10.4	De Minimis Conditions.....	29
10.5	Business Environmental Risks (BERs).....	29
10.6	Significant Data Gaps .....	29
<b>11.0</b>	<b>CERTIFICATION OF ENVIRONMENTAL PROFESSIONALS.....</b>	<b>30</b>
<b>12.0</b>	<b>REFERENCES.....</b>	<b>31</b>

## Appendices

Appendix A	Figures
Appendix B	User/Client Questionnaire
Appendix C	Photograph Log
Appendix D	Regulatory Database Report
Appendix E	Supporting Documentation
Appendix F	Aerial Photographs
Appendix G	Fire Insurance Maps
Appendix H	City Directory Records
Appendix I	Historic Topographic Maps
Appendix J	Resumes



## 1.0 EXECUTIVE SUMMARY

As authorized by acceptance of our Proposal No. P25-0212\_V2 by Southernside West Harmony GHF, LLC representatives, Bunnell-Lammons Engineering, Inc. (BLE) performed a Phase I Environmental Site Assessment (ESA) of the property identified as Greenville County Parcel Numbers 0023000203200, 0023000202900, 0023000203000, and 0023000203100 located at 846 West Washington Street in Greenville, Greenville County, South Carolina (herein referred to as the “Site”). The purpose of the Phase I ESA was to identify Recognized Environmental Conditions (RECs) in general accordance with the American Society for Testing and Materials (ASTM) E 1527-21, *Standard Practice for Environmental Site Assessments: Phase I Environmental Site Assessment Process*. The Site location is indicated on the attached Figures 1 through 3 (**Appendix A**).

### **Findings & Opinions**

BLE performed the Phase I ESA Site reconnaissance on April 10, 2025. During the Phase I ESA, BLE was provided access to the Site by Ms. Libba King with Greenville Housing Fund; however, BLE performed the Site reconnaissance unescorted. The following is a summary of BLE’s findings and opinions of this assessment:

- The Site consists of four (4) parcels of land identified by the Greenville County Tax Assessor as Parcel Numbers 0023000203200, 0023000202900, 0023000203000, and 0023000203100, totaling approximately 1.04-acres. The Site is located approximately 0.5-miles west of downtown Greenville, South Carolina. The Site is generally bound by Asbury Avenue to the north, Lloyd Street to the east, and West Washington Street to the south.
- At the time of the April 10, 2025 Site reconnaissance, the Site was partially developed as the West Washington Park, operated by the City of Greenville Parks & Recreation. The park area consists of playground equipment, a basketball court, and a pavilion. The eastern portion of the Site is currently an undeveloped vacant lot.
- No underground storage tanks (USTs), aboveground storage tanks (ASTs), or bulk chemicals (containers greater than 5-gallons) were observed or otherwise identified associated with the Site.
- The Site was listed on the South Carolina Department of Environmental Services (SCDES) asbestos database for an unspecified asbestos abatement performed on the Site. 4-10 Berry Inc. was listed as a contractor for the asbestos abatement and was issued permit number R2001271 on January 23, 2020. Indications of violations were not listed through the reviewed database information. Based on the current regulatory status, BLE does not consider this a REC.
- Historical records indicate the Site was developed for residential purposes with four (4) suspected residential structures from at least 1943 until circa 1964. By circa 1964, two (2) of the previous suspected residential structures appeared to have been demolished, and two (2) suspected residential structures remained on-Site. By 1994, the Site appeared to be occupied by one (1) suspected residential structure in the eastern portion, with the western portion of the Site being occupied by a park, identified as West Washington Park. The suspected residential structure in the eastern portion of the Site was no longer present by 2020. The Site has appeared similar to present day-conditions since circa 2020.





- The Site is located in a mixed use residential and commercial development area west of downtown Greenville, South Carolina. Adjoining areas generally consist of single-family residential homes and neighborhoods. Commercial and residential development is located in the greater surrounding area to the Site.
- Historically, the surrounding area has consisted of a densely populated urban area associated with Greenville, South Carolina dating back to the 1900s. In the early 1900s, surrounding properties generally consisted of single-family residences and multi-family developments. Increased commercial development occurred in the surrounding area in the early 1960s. Decreasing residential development occurred in the 1970s through 1990s, with commercial developments remaining in the greater surrounding area. Surrounding properties have remained similar to present-day conditions since 2000.
- Adjoining properties were not identified by BLE through review of the environmental database records. Surrounding properties were identified through review of the environmental databases (Section 6.1 and **Appendix D**). However, it is BLE's opinion these properties do not represent a REC, due to their topographic gradient, hydrogeologic separation from the Site, and/or the information provided in available regulatory database records.

### **Conclusions**

We have performed a Phase I Environmental Site Assessment in conformance with the scope and limitations of ASTM E 1527-21 of Greenville County Parcel Numbers 0023000203200, 0023000202900, 0023000203000, and 0023000203100 located at 846 West Washington Street in Greenville, Greenville County, South Carolina, the Site. Any exceptions to, or deletions from, this practice are described in Section 2.2 and/or Section 6.6 of this report. This assessment has revealed no RECs in connection with the Site.

In addition, no controlled recognized environmental conditions (CRECs), historical recognized environmental conditions (HRECs), business environmental risks (BERs), de minimis conditions, or significant data gaps were identified during this assessment.



## 2.0 INTRODUCTION

This report documents the findings, opinions, and conclusions of a Phase I ESA of the Site, which is identified as Greenville County Tax Parcel Numbers 0023000203200, 0023000202900, 0023000203000, and 0023000203100 located at 846 West Washington Street in Greenville, Greenville County, South Carolina. BLE was retained by Southernside West Harmony GHF, LLC to prepare this report, which was performed in general accordance with ASTM E 1527-21, *Standard Practice for Environmental Site Assessments: Phase I Environmental Site Assessment Process*. The methods and terms used in this report are defined in the referenced proposal.

### 2.1 Purpose/Scope of Services

Good commercial and customary practice for conducting environmental site assessments has the goal of conducting all appropriate inquiries by providing an independent, professional opinion regarding recognized environmental conditions (RECs), as defined by ASTM, associated with the Site. The term REC means (1) the presence of hazardous substances or petroleum products in, on, or at the Site due to a release to the environment; (2) the likely presence of hazardous substances or petroleum products in, on, or at the Site due to a likely release to the environment; or (3) the presence of hazardous substances or petroleum products in, on, or at the Site under conditions that pose a material threat of a future release to the environment.

A *de minimis* condition is defined as a condition related to a release that generally does not present a threat to human health or the environment and that generally would not be the subject of an enforcement action if brought to the attention of appropriate regulatory agencies. A condition determined to be *de minimis* is not a recognized environmental condition nor a controlled recognized environmental condition.

A historical recognized environmental condition (HREC) is defined as a previous release of hazardous substances or petroleum products affecting the Site that has been addressed to the satisfaction of the applicable regulatory authority or authorities and meeting unrestricted use criteria established by the applicable regulatory authority or authorities without subjecting the Site to any controls (for example, activity and use limitations or other property use limitations). A historical recognized environmental condition is not a recognized environmental condition.

A controlled recognized environmental condition (CREC) is defined as a recognized environmental condition affecting the Site that has been addressed to the satisfaction of the applicable regulatory authority or authorities with hazardous substances or petroleum products allowed to remain in place subject to implementation of required controls (for example, activity and use limitations or other property use limitations).

Generally, the assessment included the following components:

- A review of readily-available information on general geology and topography of the Site, local groundwater conditions, sources of water, power, and sewer, and proximity to ecologically sensitive receptors, such as streams, that might be impacted by RECs and environmental issues.
- An investigation of the historical use of the Site through reasonably ascertainable ASTM Standard Historical Sources for evidence of prior land use that could have led to RECs. These Standard Historical Sources may include: aerial photography, fire insurance maps, property tax files, United

States Geological Survey (USGS) topographic maps, local street directories, building department records, and/or zoning/land use records.

- A review of environmental records available from the client, Site owner, or Site contact including regulatory agency reports, permits, registrations, and consultant reports for evidence of RECs and Activity and Land Use Limitations (AULs).
- A review of a commercial database summary of ASTM Standard Federal, State, and Tribal regulatory agency records pertinent to the Site and off-site facilities located within ASTM-specified search distances from the Site.
- Interviews regarding current and previous uses of the Site, particularly activities involving hazardous substances and petroleum products.
- A reconnaissance of the Site for visual evidence of RECs, including, but not limited to: existing or potential sources of soil, water, or vapor contamination, as evidenced by soil or pavement staining or discoloration; stressed vegetation; indications of waste dumping or burial (pits, ponds, or lagoons); containers of hazardous substances or petroleum products; electrical and hydraulic equipment that may contain polychlorinated biphenyls (PCBs), such as electrical transformers and hydraulic hoists; underground and aboveground storage tanks (USTs and ASTs, respectively); etc.
- A visual assessment (from the line of the Site and/or public right-of-ways) of adjacent properties for evidence of potential off-Site environmental conditions that may affect the Site.
- An evaluation for the migration of hazardous substances or petroleum products in any form onto the Site, including the migration of solid, liquid, and/or vapor.
- An evaluation of the information gathered during the assessment by an Environmental Professional (as defined in §312.10 of 40 CFR 312) to reach conclusions concerning RECs, and development of this report.

This assessment did not include sampling or analysis of soil, groundwater, surface water, soil gas, or other media; however, in accordance with ASTM E 1527-21, this assessment did include evaluation of existing or potential sources of contamination from these various environmental media that may have resulted in the identification of a REC in, on or at the Site.

## 2.2 Assumptions, Limitations, and Exceptions

Information for the assessment was obtained from sources referenced in the report. This information, to the extent it was relied on to form our opinion, is assumed to be correct and complete. BLE is not responsible for the quality or content of information from these sources.

BLE has prepared this Phase I ESA using reasonable efforts in each phase of its work to identify RECs associated with hazardous substances or petroleum products at the Site. The scope-of-work for this Phase I ESA was consistent with the ASTM E 1527-21. Findings within this report are based on information collected from observations made on the day of the Site reconnaissance and from reasonably ascertainable information obtained from governing public agencies and referenced sources.



BLE's observations of the Site were generally from public right-of-ways, accessible Site pathways, areas within the Site boundaries, and/or interior and exterior areas of Site structures, if present and accessible. BLE determined the approximate Site boundaries from interpretation of aerial photographs, tax map records obtained by referencing the Site address, on-Site survey markers (if present), and/or documents provided by the User.

This report is not definitive and should not be assumed to be a complete or specific definition of all conditions above or below grade. Subsurface conditions may differ from the conditions implied by the surface observations and can only be reliably evaluated through intrusive techniques. Information in this report is not intended to be used as a construction document and should not be used for demolition, renovation, or other construction purposes. BLE makes no representation or warranty that past or current operations at the Site are or have been in compliance with all applicable federal, state, and local laws, regulations, and codes. BLE's attempt to observe the Site for the presence or absence of hazardous substances or petroleum products, generation, treatment, storage, or disposal of such materials, and equipment that utilizes oils which potentially contain PCBs should not be considered exhaustive.

Regardless of the findings stated in this report, BLE is not responsible for consequences or conditions arising from illegal or improper site activities after our Site visit, facts that were concealed, withheld, or not fully disclosed at the time the assessment was conducted. This report does not warrant against past, present, or future operations or conditions, nor does it warrant against operations or conditions present of any type or at a location not investigated.

The regulatory database report provided is based on an evaluation of the data collected and compiled by a contracted data research company. The report focuses on the Site and neighboring properties that could impact the Site. Neighboring properties listed in governmental environmental records are identified within specific search distances. The search distance varies depending upon the particular government record being checked. The regulatory research is designed to meet the requirements of ASTM E 1527-21. The information provided in the regulatory database report is assumed to be correct and complete unless obviously contradicted by field observation or other reviewed sources.

Reasonable efforts have been made during this assessment to identify the presence or likely presence of any hazardous substances or petroleum products in, on, or at the Site. "Reasonable efforts" are limited to information gained from visual observation of largely unobstructed areas, recorded database information held in public record and available information gathered from interviews. Such methods may not identify subsurface equipment that may have been hidden from view due to paving, construction debris pile storage, vegetation, or incorrect information from available sources. Furthermore, *reasonably ascertainable* information includes information that is 1) publicly available, 2) obtainable from its source within reasonable time and cost constraints, and 3) practically reviewable.

BLE is not a professional title insurance firm and makes no guarantee, explicit or implied, that any land title records reviewed represent a comprehensive or precise delineation of past Site ownership or occupancy for legal purposes.

### 2.3 Special Terms and Conditions (User Reliance)

This report is for the use and benefit of, and may be relied upon by the User of this report (Southernside West Harmony GHF, LLC), pursuant to previously agreed upon terms and conditions. Reliance on this document by any party other than Southernside West Harmony GHF, LLC may occur only upon the express written consent of Southernside West Harmony GHF, LLC, and upon the relying third party's execution of



a written Secondary Client Agreement between the relying third party and BLE. The services provided have been performed for Southernside West Harmony GHF, LLC and this report may or may not be suitable for any and/or all of the purposes of the relying third party. Use of this report for purposes beyond those reasonably intended by Southernside West Harmony GHF, LLC and BLE will be at the sole risk of the User. Any third party agrees by accepting this report that any use or reliance on this report shall be limited by the exceptions and limitations placed on the scope, nature and type of BLE's services as stated in BLE's proposal and/or this report, and with the acknowledgment that actual Site conditions may change with time, and hidden conditions may exist at the Site that were not discoverable within the authorized scope of the assessment. BLE makes no other representation to any third party except that it has used the degree of care and skill ordinarily exercised by environmental consultants in the preparation of the report and in the assembling of data and information related thereto. No other warranties are made to any third party, either expressed or implied.

## 2.4 Report Validity

According to ASTM E 1527-21, certain components of the Phase I ESA will expire 180 days from the date of the component and subsequently may require updating in order to satisfy All Appropriate Inquiry. The issuance date of this report may not represent the date the individual components of All Appropriate Inquiries were completed and should not be used when evaluating compliance with the 180-days or 1-year All Appropriate Inquiries requirements. If 180 days have passed since the completion of a component of the Phase I ESA, the report should be updated to remain compliant with the All Appropriate Inquires requirement. The entire report will expire one year from the earliest date of a given component.

The following table lists the dates of completion for pertinent components:

Component	Date of Initiation
Environmental Database Search	April 9, 2025
Site Reconnaissance	April 10, 2025
Interviews	April 11, 2025
Declaration by Environmental Professional	April 24, 2025

### 2.4.1 Client's Obligations Under ASTM 1527-21

It should be understood by Client (as the "User") that BLE's search of institutional and engineering control databases do not necessarily meet the full intent of the rule for All Appropriate Inquiries, but instead, the User must review reasonably ascertainable and practically reviewable (i) transaction-related title insurance documentation including, but not necessarily limited to, preliminary title reports and title commitments; and/or (ii) title search information reports from third party vendors (provided that the reports meet certain specifications.) In the event that such documents or reports could reveal the actual or likely presence of any matters of environmental concern, it is our concern that the User's failure to procure and review such documents and reports may negatively impact the ability of the User to successfully claim that All Appropriate Inquiry was satisfied.



### 3.0 SITE DESCRIPTION

#### 3.1 Location and Description

The Site consists of four (4) parcels of land identified by the Greenville County Tax Assessor as Parcel Numbers 0023000203200, 0023000202900, 0023000203000, and 0023000203100, totaling approximately 1.04-acres. The Site is located approximately 0.5-miles west of downtown Greenville, South Carolina. The Site is generally bound by Asbury Avenue to the north, Lloyd Street to the east, and West Washington Street to the south.

#### 3.2 Site Characteristics and Current Site Use

At the time of the April 10, 2025 Site reconnaissance, the Site was partially developed as the West Washington Park, operated by the City of Greenville Parks & Recreation. The park area consists of playground equipment, a basketball court, and a pavilion. The eastern portion of the Site is currently an undeveloped vacant lot.

#### 3.3 Site Utilities

At the time of the Site reconnaissance, active utility services were not identified. It should be noted that municipal and/or third-party utility providers are located in the adjoining and surrounding area to the Site.

#### 3.4 Surrounding Area General Characteristics

The Site is located in a mixed use residential and commercial development area west of downtown Greenville, South Carolina. Adjoining areas generally consist of single-family residential homes and neighborhoods. Commercial and residential development is located in the greater surrounding area to the Site.

#### 3.5 Current Use of Adjoining and Surrounding Properties

The current general uses and the inferred gradient of the adjoining and/or surrounding properties are provided in the following table. Up-gradient properties, if present, are generally inferred to be topographically and hydraulically upstream of the Site. Conversely, down-gradient properties, if present, are generally inferred to be topographically and hydraulically downstream of the Site. Cross-gradient properties, if present, are generally at the same elevation as the Site.

Direction	Current Development	Inferred Gradient
North	Single-family residences, followed by Asbury Avenue.	Up-Gradient
Northeast	Single-family residences, followed by Asbury Avenue.	Up-Gradient
East	Brockwood Senior Housing, followed by Lloyd Street, commercial development, and a United States Post Office	Up-Gradient
Southeast	West Washington Street, followed by Brockwood Senior Housing, and Borden's Tenants (multi-tenant commercial development)	Down-Gradient
South	West Washington Street, followed by Gregg's Music School, and single-family residences.	Down-Gradient



Phase I ESA – 846 West Washington Street  
Greenville, Greenville County, South Carolina

April 24, 2025  
BLE Project No. 25-25983.01

Direction	Current Development	Inferred Gradient
Southwest	West Washington Street, followed by a vacant lot (formerly Holy Temple Church) and single-family residences	Down-Gradient
West	Residential development followed by Embassy Court and Capitol Court	Down-Gradient
Northwest	Single-family residences, followed by Asbury Avenue and single-family residences	Up-Gradient





#### **4.0 USER PROVIDED INFORMATION**

ASTM E 1527-21 defines “User” as the party seeking to use Practice E 1527 to complete an environmental site assessment of the Site, and in this case, the User is Southernside West Harmony GHF, LLC. ASTM E 1527-21 specifies that certain tasks associated with identifying potential RECs at the Site should be performed by the User and provided to the Environmental Professional. ASTM E 1527-21 provides a User Questionnaire to assist the User and the Environmental Professional in gathering information from the User that may be material to identifying RECs.

As such, BLE provided a User/Client Questionnaire to Southernside West Harmony GHF, LLC requesting specific information regarding the Site; however, as of the issuance of this report, the User has not returned a copy of the completed User/Client Questionnaire. Based on BLE’s evaluation of the Site and data obtained during the completion of this assessment, it is BLE’s opinion that the absence of a completed User/Client Questionnaire is not a significant data gap. A blank version of the User/Client Questionnaire is included in **Appendix B**.

##### **4.1 Land Title and Judicial Records for Environmental Liens and Activity and Use Limitations**

No land title record information was provided to BLE for review as part of this assessment. The process of searching and evaluating land title records or judicial records (as applicable) ordinarily requires specialized expertise provided by title insurance companies or title search professionals. ASTM 1527-21 indicates reviewing land title records for activity use limitations and environmental liens, or judicial records where applicable, is a User Responsibility. The procurement of such documents was not included in BLE’s scope of services for this assessment.

BLE did not encounter evidence of environmental liens or activity and land use limitations during review of regulatory database records or reasonably ascertainable land title records. BLE’s review of reasonably ascertainable records related to institutional and engineering control databases is not intended to fully satisfy the rule for this component of the Phase I ESA, as review of land title and judicial records is a User responsibility.

Refer to Section 6.2.3 for reasonably ascertainable land title records reviewed by BLE.

##### **4.2 Specialized Knowledge, Actual Knowledge, and/or Experience**

The User did not report to BLE specialized knowledge, actual knowledge, and/or experience related to environmental liens or activity use limitations encumbering the Site or in connection with the Site.

The User identified Ms. Libba King with Greenville Housing Fund as the Key Site Manager as defined by ASTM 1527-21.

##### **4.3 Significant Valuation Reduction for Environmental Issues**

No commonly known or reasonably ascertainable information regarding valuation reduction for environmental issues associated with the Site was provided to BLE for this assessment.

##### **4.4 Commonly Known or Reasonably Ascertainable Information**

No commonly known or reasonably ascertainable information material to RECs associated with the Site was provided to BLE for this assessment.





#### 4.5 Degree of Obviousness

The User did not report to BLE the presence or likely presence of a release at the Site.

#### 4.6 Owner, Property Manager, and Occupant Information

The User did not provide BLE with information pertaining to the current Site owner, property manager, or occupant of the Site. Historical ownership information obtained by BLE is provided in Section 6.2.3.

#### 4.7 Reason for Performing Phase I ESA

BLE understands the main objective of this Phase I ESA was to identify the presence or likely presence, use, or release on the Site of hazardous substances or petroleum products as defined in ASTM Practice E 1527-21 as a REC. BLE assumes the purpose of this Phase I ESA is to perform environmental due diligence to assist the User in qualifying for Landowner Liability Protection through the Comprehensive Environmental Response, Compensation, and Liability Act (CERCLA). The Phase I ESA is one of the threshold criteria required to qualify for Landowner Liability Protection through CERCLA.

#### 4.8 Other User-Provided Documents

BLE was provided with a *Phase I Environmental Site Assessment, Approximate 1.07-Acre Site, 846 West Washington Street, Greenville, Greenville County, South Carolina*, prepared by BLE, dated April 22, 2021. No RECs were identified during the course of the 2021 Phase I ESA. Portions of the 2021 Phase I ESA are provided in **Appendix E** of this report.



## 5.0 SITE RECONNAISSANCE

The Site reconnaissance consisted of visual and/or physical observations of the Site and adjoining properties from public right-of-ways and easily accessible pathways. Site photograph documentation is included in **Appendix C**. A Site Location Map and an Aerial Photograph Map of the Site are included in **Appendix A**.

Mr. Brandon Herd, an Environmental Scientist, performed the Site reconnaissance on April 10, 2025, under the supervision of Mr. Daniel R. Matz, P.E., a Senior Environmental Engineer. Mr. Matz is an Environmental Professional as defined in §312.10 of 40 CFR 312. At the time of the Site reconnaissance, BLE was provided access to the Site by Ms. Libba King with Greenville Housing Fund; however, BLE performed the Site reconnaissance unescorted.

At the time of the Site visit, the weather was cloudy. Suitable visibility was present at the time of the Site reconnaissance. The following is a summary of visual and/or physical observations of the Site on the day of the Site visit.

### 5.1 Site Operations, Processes, and Equipment

Site Operations, Processes, and Equipment	
Item or Feature	Observed
Emergency generator(s)	No
Air compressors	No
Dry cleaning	No
Waste treatment system(s) and/or water treatment system(s)	No
Other processes or equipment	Yes

The Site is currently the West Washington Park. The Site is improved with playground equipment, a basketball court, and pavilion.

Additional operations, processes, and equipment were not observed during the Site reconnaissance.

### 5.2 Petroleum, Chemical, or Waste Storage

Petroleum, Chemical, or Waste Storage	
Item or Feature	Observed
UST(s) or ancillary UST equipment	No
Aboveground storage tank(s)	No
Drum(s), barrel(s), and/or container(s) > 5 gallons	No
Parts Washer(s)	No
Solid Waste Dumpster(s)	No
Other	No

Petroleum, chemical, and waste storage were not observed during the Site reconnaissance.



### 5.3 Drainage and Collection Systems

Draining and Collection Systems	
Item or Feature	Observed
Grease trap(s)	No
Septic tank(s) and/or leach field(s)	No
Interior Floor Drain(s)	No
Oil-water separator(s)	No
Other	No

Drainage and collection systems were not observed on the Site during the Site reconnaissance.

### 5.4 Electrical Transformers and PCB Containing Equipment

Electrical Transformers and PCB Containing Equipment	
Item or Feature	Observed
Pad or pole mounted transformer(s)	No
Hydraulic Lift(s)	No
Hydraulic Equipment	No
Other equipment	No

Electrical transformers and PCB containing equipment was not observed during the Site reconnaissance.

### 5.5 Other Notable Site Features

Item or Feature	Observed
Surface water bodies	No
Quarries or pits	No
Well(s)	No
Sump(s), cistern(s), catch basin(s)	No
Stormwater / runoff management	No
Pipeline marker(s)	No
Other Site features	No

No other notable Site features were identified during the Site reconnaissance.

### 5.6 Releases or Potential Releases

Item or Feature	Observed
Stressed vegetation	No
Stained soil	No
Stained pavement or similar surface	No



Item or Feature	Observed
Leachate and/or waste seep(s)	No
Trash, debris and/or other waste material(s)	No
Dumping or disposal area(s)	No
Construction/demolition debris and/or dumped fill dirt	No
Surface water discoloration, odor, sheen, and/or free-floating product	No
Strong, pungent, or noxious odor(s)	No
Exterior pipe discharge(s) and/or other effluent discharge(s)	No
Other	No

Evidence of releases or potential releases were not observed during the Site reconnaissance.



## 6.0 RECORDS REVIEW

The objective of compiling and analyzing historical Site information and developing a history of the previous uses of the Site, adjoining properties, and surrounding area is to help identify the likelihood of past uses having led to RECs in connection with the Site. As such, BLE reviewed the following historical sources, as part of the historical research for this Phase I ESA.

### 6.1 Standard Environmental Records

The regulatory agency database report discussed in this section, provided by Environmental Data Resources Inc. (EDR), was reviewed for information regarding reported releases of hazardous substances and/or petroleum products on or near the Site. BLE also reviewed the “unmappable” (sometimes referred to as “orphan”) listings within the database report, cross-referencing available address information, and facility names when possible. Unmappable properties are listings that could not be plotted with confidence, but are identified as being located within the general area of the Site based on the submitted Site information. The *EDR Radius Map Report* is included in **Appendix D** of this report. The following table is a summary of the findings from the EDR report:

Regulatory Database	ASTM E 1527-21 Minimum Search Distance
Lists of Federal NPL (Superfund) sites	1.0 mile
Lists of Federal Delisted NPL sites	0.5 mile
Lists of Federal sites subject to CERCLA removals and CERCLA orders	0.5 mile
Lists of Federal CERCLA sites with NFRAP	0.5 mile
Lists of Federal RCRA facilities undergoing Corrective Action	1.0 mile
Lists of Federal RCRA TSD facilities	0.5 mile
Lists of Federal RCRA generators	Site or adjoining properties
Federal institutional control/engineering control registries	Site
Federal ERNS list	Site
Lists of state- and tribal “Superfund” equivalent sites	1.0 mile
Lists of state- and tribal hazardous waste facilities	1.0 mile
Lists of state and tribal landfills and solid waste disposal facilities	0.5 mile
Lists of state and tribal leaking storage tanks	0.5 mile
Lists of state and tribal registered storage tanks	Site or adjoining properties
State and tribal institutional control/ engineering control registries	Site
Lists of state and tribal voluntary cleanup sites	0.5 mile
Lists of state and tribal brownfield sites	0.5 mile



### 6.1.1 Summary of State and Federal Environmental Database Records Review

#### **Site**

The following database listing was identified associated with the Site:

Facility Name	Commercial Home
Address	846 W. Washington St.
Database Listings	Asbestos

The Site was listed on the South Carolina Department of Environmental Services (SCDES) asbestos database for an unspecified asbestos abatement performed on the Site. 4-10 Berry Inc. was listed as a contractor for the asbestos abatement and was issued permit number R2001271 on January 23, 2020. Indications of violations were not listed through the reviewed database information. Based on the current regulatory status, BLE does not consider this a REC.

#### **Adjoining Properties**

Adjoining properties were not listed on the applicable state and/or federal environmental databases.

#### **Surrounding Properties**

The following surrounding properties were listed on the following state and/or federal environmental databases.

Facility Name	Browns Convenience Store, Colonial Oil Industries, 1006 W. Washington Street, West Washington Street
Address	1006 West Washington Street
Distance/Direction from Site	452-feet, west
Relative Elevation	Lower
Database Listings	Underground Storage Tank (UST), Leaking Underground Storage Tank (LUST), Groundwater Contamination Inventory (GWCI), Financial Assurance, Historical Automobile Station, US Brownfields, UST Finder, UST Finder Release

Browns Convenience Store was identified as SCDES UST Facility ID 15798. Three (3) USTs were reportedly removed from the ground on February 1, 1989. According to the SCDES UST Registry, no USTs are currently registered as “in-use”. A release from the UST system was confirmed by the SCDES on June 23, 1993. The release is under assessment as directed by the SCDES, and the responsible party for the release is listed as Henry Bates. Based upon review of area topographic maps, the facility has an inferred gradient to the south, thus away from the Site.

Based on the relative distance of the facility from the Site and the inferred gradient away from the Site, BLE does not consider the Browns Convenience Store a REC to the Site.



Facility Name	Former Borden Dairy, Machinery & Maintenance Rebuilders
Address	711 W. Washington St.
Distance/Direction from Site	550-feet, east
Relative Elevation	Lower
Database Listings	US Brownfields, Resource Conservation and Recovery Act NonGenerator (RCRA NonGen), FINDS, Enforcement and Compliance History Online (ECHO), State Hazardous Waste Site (SHWS), Voluntary Cleanup Program (VCP), Brownfields, Allsites

The former Borden Dairy facility and subsequently the Machinery & Maintenance Rebuilders facility was listed on multiple environmental databases. BLE reviewed an *Assessment Report* conducted by S&ME dated November 2004. Based on review of the assessment report, documented soil and groundwater contamination is present at the Borden facility. Based on review of a Groundwater Surface Map provided in the 2004 assessment report, groundwater flow from the Former Borden Dairy facility is reported to the southeast, thus away from the Site. A copy of the S&ME *Assessment Report* is included in **Appendix E**.

Based on the relative distance between the facility and Site and the reported direction of groundwater flow away from the Site, BLE does not consider the former Borden Dairy facility a REC to the Site.

Additional surrounding properties were identified through review of the reviewed environmental databases. However, it is BLE's opinion these properties do not represent a REC, due to their topographic gradient, hydrogeologic separation from the Site, and/or the information provided in available regulatory database records.

## 6.2 Local Regulatory Agency Findings

BLE researched practically reviewable and reasonably ascertainable information from local agencies in an effort to obtain historical use information and/or information regarding RECs that may be associated with the Site. Local agencies contacted and records reviewed are discussed throughout applicable portions of this report and are further summarized below.

### 6.2.1 State Regulatory File Review

A Freedom of Information (FOI) request was submitted to the South Carolina Department of Environmental Services (SCDES) FOI Office in an attempt to identify available regulatory records on-file associated with the Site and the adjoining properties listed in the applicable regulatory databases (See Section 6.1). At the time of issuance of this report, the SCDES had neither confirmed nor denied the existence of department files associated with the Site. Should relevant files become available, BLE will notify the Client and issue an addendum to this report upon request.

### 6.2.2 Fire Department Records

BLE contacted the Greenville County Fire Department office in an attempt to identify available records on-file associated with the fire department's responses to the Site. At the time of issuance of this report, the fire department had neither confirmed nor denied the existence of department files associated with the Site. Should relevant files become available, BLE will notify the Client and issue an addendum to this report upon request.

### 6.2.3 Recorded Land Title Records

Greenville County Tax records indicate the current Site owner is Greenville Housing Fund, LLC. Refer to the following table for the most recent property transactions reviewed by BLE.

Property Transactions – Parcel ID 0023000202900			
Owner	Date	Deed Book	Deed Page
Greenville Housing Fund, LLC	5/9/2022	2656	4605
City of Greenville	10/13/1982	1175	665

Property Transactions – Parcel ID 0023000203000			
Owner	Date	Deed Book	Deed Page
Greenville Housing Fund, LLC	5/9/2022	2656	4605
City of Greenville	10/5/1982	1175	159

Property Transactions – Parcel ID 0023000203100			
Owner	Date	Deed Book	Deed Page
Greenville Housing Fund, LLC	5/9/2022	2656	4605
City of Greenville	9/24/1982	1174	500

Property Transactions – Parcel ID 0023000203200			
Owner	Date	Deed Book	Deed Page
Greenville Housing Fund, LLC	5/9/2022	2656	4605
City of Greenville	7/29/1981	1152	589

Refer to **Appendix E** for the historical ownership information reviewed by BLE. Additional property transactions were not reviewed by BLE nor included within the scope of services for this Phase I ESA. In the event a title search is performed, BLE requests to review the provided information and issue an addendum letter to this Phase I ESA if the information alters the findings and conclusions of this report.

### 6.3 Standard Historical Record Sources

Historical sources were reviewed to develop a history of past uses of the Site as well as the adjoining and surrounding area. The findings obtained from these historical sources are discussed in the following sections.

#### 6.3.1 Aerial Photographs

Aerial photographs, ranging from 1943 to 2017 and provided by EDR, were reviewed for information regarding past uses of the Site and surrounding properties. Additionally, BLE reviewed a 2025 aerial photograph obtained from Google Earth. The aerial photographs are included in **Appendix F**. The following table provides information related to the reviewed aerial photographs.



Year	Site	Adjoining and Surrounding Properties
1943 1948 1951 1955	The Site appears developed with multiple suspected single-family residences and associated outbuildings.	The Site is generally located in a residential neighborhood, with single-family and multifamily residences to the north, east, south, and west of the Site. Suspected commercial business appear to the east and west of the Site along West Washington Street. A railway station and train depot are seen to the northwest of the Site.
1964 1976 1978 1981 1988	The Site appears developed with one (1) suspected single-family residence in the eastern portion. The western portion of the Site appears undeveloped.	Surrounding properties to the north, east, south, and west generally appear as single-family and multifamily residences. Commercial development is apparent to the north and south of the Site.
1994 2006 2009 2013 2017	The Site appears as a park in the central and western portions of the Site, with a single-family residence appearing on the eastern portion of the Site.	Surrounding areas generally consist of single-family residences to the north, east, south and west. Commercial and institutional developments appear to the south of the Site along West Washington Street.
2024	The park is evident in the western portion of the Site. The eastern portion of the Site appears undeveloped.	Additional commercial and residential development appears to the north, east and south of the Site.

### 6.3.2 Fire Insurance Maps

A search of available Sanborn Fire Insurance Maps (Sanborn Maps) was conducted on behalf of BLE by EDR. According to EDR, Sanborn Map coverage of the Site and the immediately surrounding area was available from 1908 to 1969. The Sanborn Maps are attached in **Appendix G**. The following table provides information related to the reviewed Sanborn Maps.

Year	Site	Adjoining and Surrounding Properties
1908	Single-family residences are depicted on-Site. The extent of the Sanborn map is cut off in the southeast portion of the Site.	North – Single-family residences East – The extent of the Sanborn map is cut off to the east. South – Single-family residences West – Single-family residences followed by a church, hotel, and Marble and Granite Company

Year	Site	Adjoining and Surrounding Properties
1913 1920	Four (4) single-family residences and associated out-buildings.	North – Single-family residences and associated out-buildings. East – Single-family residences South – Single-family and multifamily residences West – Single-family residences followed by commercial development, a church, and Miller’s Paint Shop (1913) / Auto Painting Shop (1920).
1961 1969	Two (2) single-family residences and associated out-buildings.	North – Single-family residences East – Single-family and multifamily residences South – Single-family and multifamily residences West – Multi-family and single-family residences, followed by stores, commercial developments, and a dry-cleaner.

### 6.3.3 City Directories

City directory records obtained by EDR, ranging from 1968 to 2017, were reviewed for information regarding past uses of the Site and surrounding properties. The City Directory records are attached in **Appendix H**. The following table provides a general overview of the reviewed city directory records.

Year	Site 846 West Washington Street	Notable Surrounding Properties
1964	Vacant	711 W. Washington St. – Borden Inc. Ice Cream mfrs 912 W. Washington St. – Nu-Way Launderette 922 W. Washington St. – Service Cleaners 925 W. Washington St. – Giant Wash Laundry Self Serv 1006 W. Washington St. – Atlas Oil Co. Gas Station
1967	Roy C Carmen Lawrence JP Gilbert Paul Hammond Bob Hendley	711 W. Washington St. – Borden Inc. Ice Cream mfrs 912 W. Washington St. – Nu-Way Launderette 922 W. Washington St. – Service Cleaners 925 W. Washington St. – Grant Wash Laundry Self Serv 1006 W. Washington St. – Interstate Oil Co Gas Station

Year	Site 846 West Washington Street	Notable Surrounding Properties
1970	Doyle Maxwell Ted Waters	711 W. Washington St. – Borden Inc. Ice Cream mfrs 912 W. Washington St. – Nu-Way Launderette 922 W. Washington St. – Service Cleaners 925 W. Washington St. – Grant Wash Laundry Self Serv 1006 W. Washington St. – Interstate Oil Co Gas Station
1975	846a – Dock Bridges 846b – Clyde Beverly 846c – David Fowler 846d – Doyle Maxwell 846e – Ted Waters 846f – Clarence Scott	711 W. Washington St. – Borden Inc. Ice Cream mfrs 912 W. Washington St. – Nu-Way Launderette 925 W. Washington St. – Giant Wash Laundry Self Serv 1000 W. Washington St. – Oglesby’s Gas Bar Service Station
1980	Vacant	711 W. Washington St. – Borden Inc. Ice Cream mfrs
1985	Southern Side Community Center	711 W. Washington St. – Borden Inc. Ice Cream mfrs 914 W. Washington St. – Genes Quick Stop
1992	Southern Side Community Center	914 W. Washington St. – Genes Quick Stop
1995	Southern Side Community Center	914 W. Washington St. – Genes Quick Stop
2000	City of Greenville Community Centers Southern Side Community Center	711 W. Washington St. – Machinery Maintenance & Rebuilders Inc., Russel Adam Machinery Co.
2005	Southern Side Community Center	711 W. Washington St. – JC Services, Machinery Maintenance & Rebuilders Inc., Russel Adam Machinery Co.
2010	Southern Side Community Center	711 W. Washington St. – Russell Adam Machinery Co.
2014	NAACP Southernside Block Partnership Inc.	711 W. Washington St. – Russell Adam Machinery Co. Machinery Maintenance & Rebuilders
2017	Not Identified	711 W. Washington St. – Russell Adam Machinery Co. Machinery Maintenance & Rebuilders

#### 6.3.4 Historical USGS Topographic Quadrangles

Topographic maps obtained by EDR, ranging from 1935 to 2014, were reviewed for information regarding past uses of the Site and surrounding properties. The topographic maps are attached in **Appendix I**. The following table provides information related to the reviewed topographic maps.

Year	Site	Adjoining and Surrounding Properties
1935 1938	The Site appears developed with structures.	Surrounding areas to the north, east, south and west appear densely populated with structures. West Washington Street appears to the south of the Site. A railroad is located to the west of the Site.
1957 1976 1983	The Site appears in a developed urban area.	Surrounding areas appear as developed urban areas. West Washington Street adjoins the Site to the south. Railroad lines are evident to the west and south.
2014	The maps depict major topographic features and roadways. Buildings are not depicted on these maps. West Washington Road adjoins the Site to the south. A railroad is located to the west of the Site.	

#### 6.3.5 Building Department Records

BLE performed a review of reasonably ascertainable and readily available publicly city and/or county building department records. The building department records review included reviewing building records obtained from Greenville, Greenville County, and/or standard regulatory database services. Building permit records associated with the Site were identified through EDR. Records identified ranged from 2002 to 2019 and generally included fire and automatic extinguishing system installation and building demolition permits. Copies of the reviewed records are provided in **Appendix E**.

#### 6.3.6 Zoning/Land Use Records

According to Greenville City Zoning Map, the Site is zoned as RC-2 – Community 2.

#### 6.3.7 Property Tax Files

The Site consists of four parcels of land identified as Greenville County Parcel Numbers 0023000203200, 0023000202900, 0023000203000, and 0023000203100. BLE reviewed readily available tax files for the Site as maintained by Greenville County. Indications of *RECs* or environmental liens were not identified by BLE through the reviewed tax files. In addition, the User did not report tax liens or environmental liens associated with the Site.

### 6.4 Historical Review Summary

Historical records indicate the Site was developed for residential purposes with four (4) suspected residential structures from at least 1943 until circa 1964. By circa 1964, two (2) of the previous suspected residential structures appeared to have been demolished, and two (2) suspected residential structures remained on-Site. By 1994, the Site appeared to be occupied by one (1) suspected residential structure in the eastern portion, with the western portion of the Site being occupied by a park, identified as West Washington Park. The suspected residential structure in the eastern portion of the Site was no longer present by 2020. The Site has appeared similar to present day-conditions since circa 2020.

Historically, the surrounding area has consisted of a densely populated urban area associated with Greenville, South Carolina dating back to the 1900s. In the early 1900s, surrounding properties generally consisted of single-family residences and multi-family developments. Increased commercial development occurred in the surrounding area in the early 1960s. Decreasing residential development occurred in the 1970s through 1990s, with commercial developments remaining in the greater surrounding area. Surrounding properties have remained similar to present-day conditions since 2000.

## 6.5 Physical Setting Sources

### 6.5.1 Topography

ASTM E 1527-21 requires a review of a current United States Geological Survey 7.5-minute topographic maps. Additional physical setting sources may be reviewed to assist in evaluating the potential for hazardous substances or petroleum products to migrate to the Site from an off-Site source.

According to the *Greenville*, South Carolina USGS Topographic Map, 7.5-Minute Series, dated 2014, elevation at the Site is approximately 960-feet above mean sea level. BLE utilized a USGS topographic map to generate the Site Location Map, which is included in **Appendix A**. The Site has a general topographic gradient to the southwest, toward a tributary of the Reedy River.

### 6.5.2 Geology/Hydrogeology

The Site is located within the Piedmont Physiographic Province, an area underlain by ancient igneous and metamorphic rock that generally consists of sloping to moderately steep uplands dissected by branching streams. The virgin soils in this area are the residual product of in-place chemical weathering of rock similar to the rock underlying the Site at depth. In areas not altered by erosion or disturbed by human activities, the typical residual soil profile is anticipated to consist of clayey soils near the surface, where soil weathering is more advanced, underlain by sandy silts and silty sands. The boundary between soil and rock is not sharply defined. BLE did not observe rock outcrops during the Site reconnaissance. Major geologic features, such as recent or active faults, are not documented for this area.

Hydrogeology is the study of groundwater movement through soil and rock. Groundwater in the Piedmont usually occurs as unconfined water table aquifers in three primary geologic zones: 1) residual soil; 2) partially weathered rock; and 3) fractured bedrock. These zones are typically interconnected through open fractures and pore spaces. The elevation of the water table aquifer generally resembles the local topography (i.e., groundwater flow corresponds to the overlying topography). Based upon review of topographic maps, the Site appears to have a topographic gradient towards the southwest, toward a tributary of the Reedy River.

### 6.5.3 Soils

The typical residual soil profile consists of clayey soils near the surface, where soil weathering is more advanced, underlain by micaceous clayey, sandy silts, and silty sands. Residual soil zones which develop by the in situ chemical weathering of bedrock are commonly referred to as “saprolite.” Saprolite usually consists of micaceous sand with lesser amounts of clay, silt, and large rock fragments. The thickness of the saprolite in the Piedmont ranges from a few feet to more than 100 feet. The boundary between soil and rock is not sharply defined. According to the United States Department of Agriculture’s (USDA) Soil Conservation Service (SCS), surficial (i.e., on or near the surface) soil composition in the immediate area of the Site is classified under the Urban Land Group. The Urban Land Group has an unreported surficial

soil texture and is classified in the hydrologic group as “Class B”: moderate infiltration rates, deep and moderately deep, moderately well and well drained soils with moderately coarse textures.

A transitional zone of partially weathered rock is normally found overlying the parent bedrock. Partially weathered rock is defined, for engineering purposes, as residual material with standard penetration resistance in excess of 100 blows per foot (bpf). Fractures, joints, and the presence of less resistant rock types facilitate weathering. Consequently, the profile of the partially weathered rock and hard rock is quite irregular and erratic, even over short horizontal distances. Also, it is not unusual to find lenses and boulders of hard rock and zones of partially weathered rock within the soil mantle, well above the general bedrock level.

## 6.6 Data Gap Summary

The accuracy and completeness of this report may be limited by the following:

- Access Limitations – No access limitations were encountered during the course of this assessment.
- Physical Obstructions to Observations – No physical obstruction limitations were encountered during this assessment.
- Historical Data Source Failure – BLE obtained and reviewed reasonably ascertainable historical sources as listed in ASTM E 1527-21 for the Site and adjoining properties. Based on our review, historical data source failures were not encountered during the course of this assessment.
- Interviews – BLE attempted to conduct interviews with past and present Site owners, operators, and occupants as well as state and local officials to obtain information associated with the Site. Not all interview requests were returned during the time frame of this report. Additional information regarding interviews is detailed in Section 7.0.
- Other – There are intervals greater than five years between selected standard historical sources because the standard historical sources to achieve that level of documentation were not reasonably ascertainable.

Considering the history of land use as documented on available historical sources as well as current Site findings, no limitations were identified that are considered significant enough to have affected our ability to identify RECs in connection with the Site.

Should additional information become available, which differs significantly from that observed during the Site reconnaissance, interviews, and research performed during the completion of this assessment, we request that this information be brought to our attention so that we may reassess the conclusions provided herein.



## 7.0 INTERVIEW SUMMARY

The following persons were contacted to obtain information regarding RECs in connection with the Site and/or general information regarding the Site:

Name	Title	Company	Contact Method Date	Summary of Interview
General Staff	N/A	SCDES FOI Office	Email 4/11/2025	See Section 6.2.1
General Staff	N/A	Greenville County Fire Department	Email/ Web Form 4/15/2025	See Section 6.2.2
Ms. Libba King	Site Manger	Greenville Housing Fund	Email 4/24/2025	See Section 5.0

Information obtained during interviews is incorporated throughout applicable portions of this report.



## 8.0 NON-SCOPE CONSIDERATIONS

BLE performed a cursory review of “non-scope” considerations (a.k.a. Business Environmental Risks (BERs), which are risks which can have a material environmental or environmentally-driven impact on the business associated with the current or planned use of the Site, not necessarily related to those environmental issues required to be investigated through the Phase I ESA ASTM E 1527-21 Standard. These non-scope considerations have been provided solely to make the User aware of potential environmental considerations related to the Site that are out of the Scope of the Phase I ESA E 1527-21 Standard.

These non-scope considerations are not required to be assessed as part of ASTM E 1527-21, *Standard Practice for Environmental Site Assessments: Phase I Environmental Site Assessment Process*. BLE’s cursory review of these non-scope considerations are not to be construed in any way as comprehensive, a survey, inspection, or otherwise, and that a qualified, certified professional may be required to adequately evaluate each specific item. Additional federal, state, and local rules may apply.

Non-Scope Considerations	Comments
Asbestos Containing Materials (ACMs)	Suspect asbestos containing materials were observed in association with the pavilion. No obvious evidence of substantially damaged suspect ACMs was identified during this assessment. This Phase I ESA did not include the collection of suspect ACM samples and is not considered an asbestos survey.
Suspect Lead-Based Paint (Pre-1981)	Based on the age of the pavilion (circa 2005), there is low potential for lead-based paint to be present. This Phase I ESA did not include the collection of lead-based paint samples and is not considered a lead-based paint survey.
Lead in Drinking Water (Pre-1991)	Not Applicable
Water Intrusion and Mold	Not Applicable
Indoor Air Quality	Not Applicable
Obvious Safety Hazards	Not Applicable
Radon	The Site is located in EPA Radon Zone 1, where average indoor radon concentrations are greater than 4 picocuries per liter (pCi/L). The EPA Action Level for radon is 4 pCi/L.
Cultural Resources or Endangered Species	BLE did not observe obvious cultural resources or endangered species during the course of this assessment.
Wetlands	BLE did not observe obvious evidence of wetlands on-Site during the Site reconnaissance. Please note, this Phase I ESA is not a wetlands survey.
Erosion and Soil Control Concerns	BLE did not observe obvious evidence of erosion or soil control concerns.





Non-Scope Considerations	Comments
Regulatory Compliance / Federal Compliance Obligations	BLE did not identify obvious regulatory compliance or federal compliance obligations in association with the Site. Please note, this Phase I ESA is not a review of regulatory compliance obligations.
Other	Not Applicable
Emerging Contaminants	<p>Emerging contaminants are substances that are not identified as a hazardous substance by CERCLA, as interpreted by EPA regulations, and are not included in the scope of a Phase I ESA. These substances may include (1) substances that occur naturally or through biological digestions (e.g. methane) and (2) substances about which human understanding is evolving (e.g., Per- and Polyfluoroalkyl Substances (PFAS)).</p> <p>At the time of this report, the EPA has identified two PFAS compounds, perfluorooctanoic acid (PFOA) and perfluorooctanesulfonic acid (PFOS), as “hazardous substances” under CERCLA. Additionally, drinking water Maximum Contaminant Level (MCL) standards have been established for these two PFAS compounds. It should be noted, the SCDES has not established state regulatory standards for PFAS compounds.</p> <p>Based on BLE’s Site reconnaissance, historical records review, and interviews, BLE did not identify bulk sources of products which may contain emerging contaminants that are potentially a material threat to impact the Site.</p>



## 9.0 FINDINGS

BLE performed a Phase I ESA in general conformance with the scope and limitations of ASTM E 1527-21, as outlined in BLE Proposal No. P25-0212\_V2, for the Site identified as Greenville County Parcel Numbers 0023000203200, 0023000202900, 0023000203000, and 0023000203100 located at 846 West Washington Street in Greenville, Greenville County, South Carolina. The following is a summary of BLE's findings and opinions of this assessment:

- The Site consists of four (4) parcels of land identified by the Greenville County Tax Assessor as Parcel Numbers 0023000203200, 0023000202900, 0023000203000, and 0023000203100, totaling approximately 1.04-acres. The Site is located approximately 0.5-miles west of downtown Greenville, South Carolina. The Site is generally bound by Asbury Avenue to the north, Lloyd Street to the east, and West Washington Street to the south.
- At the time of the April 10, 2025 Site reconnaissance, the Site was partially developed as the West Washington Park, operated by the City of Greenville Parks & Recreation. The park area consists of playground equipment, a basketball court, and a pavilion. The eastern portion of the Site is currently an undeveloped vacant lot.
- No underground storage tanks (USTs), aboveground storage tanks (ASTs), or bulk chemicals (containers greater than 5-gallons) were observed or otherwise identified associated with the Site.
- The Site was listed on the South Carolinian Department of Environmental Services (SCDES) asbestos database for an unspecified asbestos abatement performed on the Site. 4-10 Berry Inc. was listed as a contractor for the asbestos abatement and was issued permit number R2001271 on January 23, 2020. Indications of violations were not listed through the reviewed database information. Based on the current regulatory status, BLE does not consider this a REC.
- Historical records indicate the Site was developed for residential purposes with four (4) suspected residential structures from at least 1943 until circa 1964. By circa 1964, two (2) of the previous suspected residential structures appeared to have been demolished, and two (2) suspected residential structures remained on-Site. By 1994, the Site appeared to be occupied by one (1) suspected residential structure in the eastern portion, with the western portion of the Site being occupied by a park, identified as West Washington Park. The suspected residential structure in the eastern portion of the Site was no longer present by 2020. The Site has appeared similar to present day-conditions since circa 2020.
- The Site is located in a mixed use residential and commercial development area west of downtown Greenville, South Carolina. Immediate surrounding areas consist of single-family residential homes and neighborhoods to the north and west. Brockwood Senior Housing development is located adjacent to the east and southeast of the Site. Vacant lots along with a vacant lot and Gregg's Music School are located adjacent to the south and southwest of the Site across West Washington Street, respectively. Further west along West Washington Street is the Greenville Amtrak railroad station. East along West Washington Street is the Greenville United States Post Office and Borden's Tenants, a multi-tenant commercial space.
- Historically, the surrounding area has consisted of a densely populated urban area associated with Greenville, South Carolina dating back to the 1900s. In the early 1900s, surrounding properties



generally consisted of single-family residences and multi-family developments. Increased commercial development occurred in the surrounding area in the early 1960s. Decreasing residential development occurred in the 1970s through 1990s, with commercial developments remaining in the greater surrounding area. Surrounding properties have remained similar to present-day conditions since 2000.

- Adjoining properties were not identified by BLE through review of the environmental database records. Surrounding properties were identified through review of the environmental databases (Section 6.1 and **Appendix D**). However, it is BLE's opinion these properties do not represent a REC, due to their topographic gradient, hydrogeologic separation from the Site, and/or the information provided in available regulatory database records.



## **10.0 CONCLUSIONS**

We have performed a Phase I Environmental Site Assessment in conformance with the scope and limitations of ASTM E 1527-21 of Greenville County Parcel Numbers 0023000203200, 0023000202900, 0023000203000, and 0023000203100 located at 846 West Washington Street in Greenville, Greenville County, South Carolina, the Site. Any exceptions to, or deletions from, this practice are described in Section 2.2 and/or Section 6.6 of this Phase I ESA. This assessment has revealed the following:

### **10.1 Recognized Environmental Conditions (RECs)**

No RECs were identified during this assessment.

### **10.2 Controlled Recognized Environmental Conditions (CRECs)**

No CRECs were identified during this assessment.

### **10.3 Historical Recognized Environmental Conditions (HRECs)**

No HRECs were identified during this assessment.

### **10.4 De Minimis Conditions**

No de minimis conditions were identified during this assessment.

### **10.5 Business Environmental Risks (BERs)**

No BERs were identified during this assessment.

### **10.6 Significant Data Gaps**

No significant data gaps were encountered during this assessment.



## 11.0 CERTIFICATION OF ENVIRONMENTAL PROFESSIONALS

BLE has performed this ESA of Greenville County Parcel Numbers 0023000203200, 0023000202900, 0023000203000, and 0023000203100 located at 846 West Washington Street in Greenville, Greenville County, South Carolina, the Site. The scope of the ESA was generally consistent with ASTM E 1527-21. Resumes for the following environmental professionals are included in **Appendix J**.

This assessment was prepared under the supervision of Mr. Daniel R. Matz, P.E., Senior Environmental Engineer and an Environmental Professional as defined by 40 CFR 312.10. We declare that, to the best of our professional knowledge and belief, we meet the definition of Environmental Professional as defined in § 312.10 of 40 C.F.R. § 312. We have the specific qualifications based on education, training, and experience to assess a property of the nature, history, and setting of the subject property. We have developed and performed the all appropriate inquiries in conformance with the standards and practices set forth in 40 C.F.R. Part 312. The User may have additional responsibilities to fully qualify for the Landowner Liability Protections through CERCLA and such items are not the responsibilities of the Environmental Professionals.

Sincerely,

**BUNNELL-LAMMONS ENGINEERING INC.**

Site Assessor and Report Author:

Brandon Herd  
Environmental Scientist

Environmental Professional:

Daniel R. Matz, P.E.  
Senior Environmental Engineer



Phase I ESA – 846 West Washington Street  
Greenville, Greenville County, South Carolina

April 24, 2025  
BLE Project No. 25-25983.01

## 12.0 REFERENCES

ASTM, *Standard Practice for Environmental Site Assessments: Phase I Environmental Site Assessment Process*, ASTM Designation E 1527-21

EDR Standard Package

- Aerial Photo Decade Package
- EDR City Directory Abstract Report
- EDR Historical Topographic Map Report
- EDR Radius Map Report
- EDR Sanborn Map Report

Geographic Information System (GIS) Database of Greenville County, South Carolina –  
<http://www.gcgis.org/webmappub/>

Greenville County Government Website - <http://www.greenvillecounty.org/>

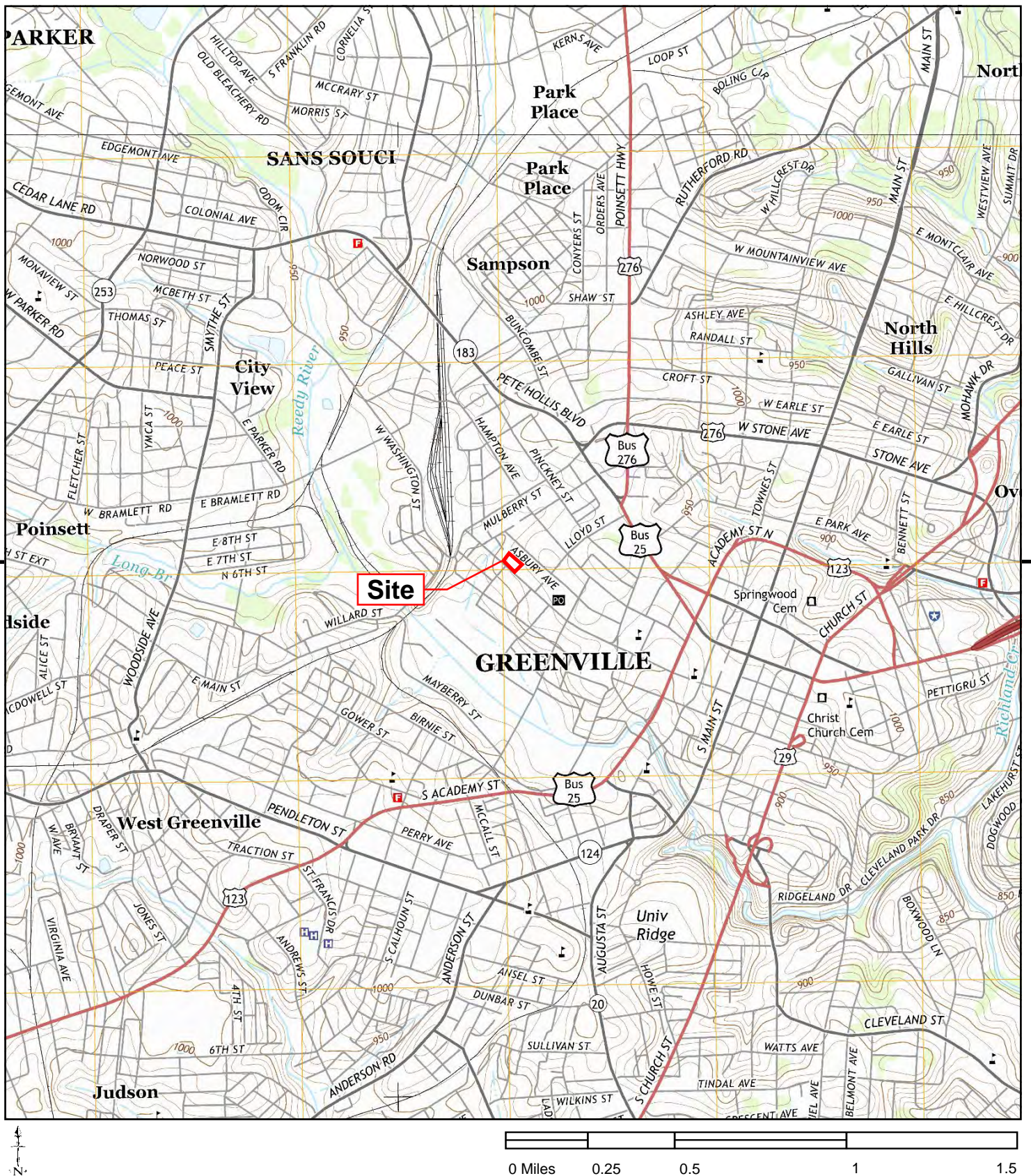
SCDES UST Registry - <https://apps.DES.sc.gov/Environment/USTRegistry>

NCDEQ Laserfiche Weblink -  
<https://edocs.deq.nc.gov/WasteManagement/?dbid=0&repo=WasteManagement>

# Appendix A

## Figures





DRAWN:	DATE:
BH	4/14/2025
CHECKED:	JOB No:
DRM	25-25983.01
APPROVED:	
DRM	

**BLE** | **BUNNELL  
LAMMONS  
ENGINEERING**

6004 Ponders Court, Greenville, SC 29615  
Phone: (864) 288-1265

### Site Location Map

846 West Washington Street  
Greenville, South Carolina

FIGURE

1

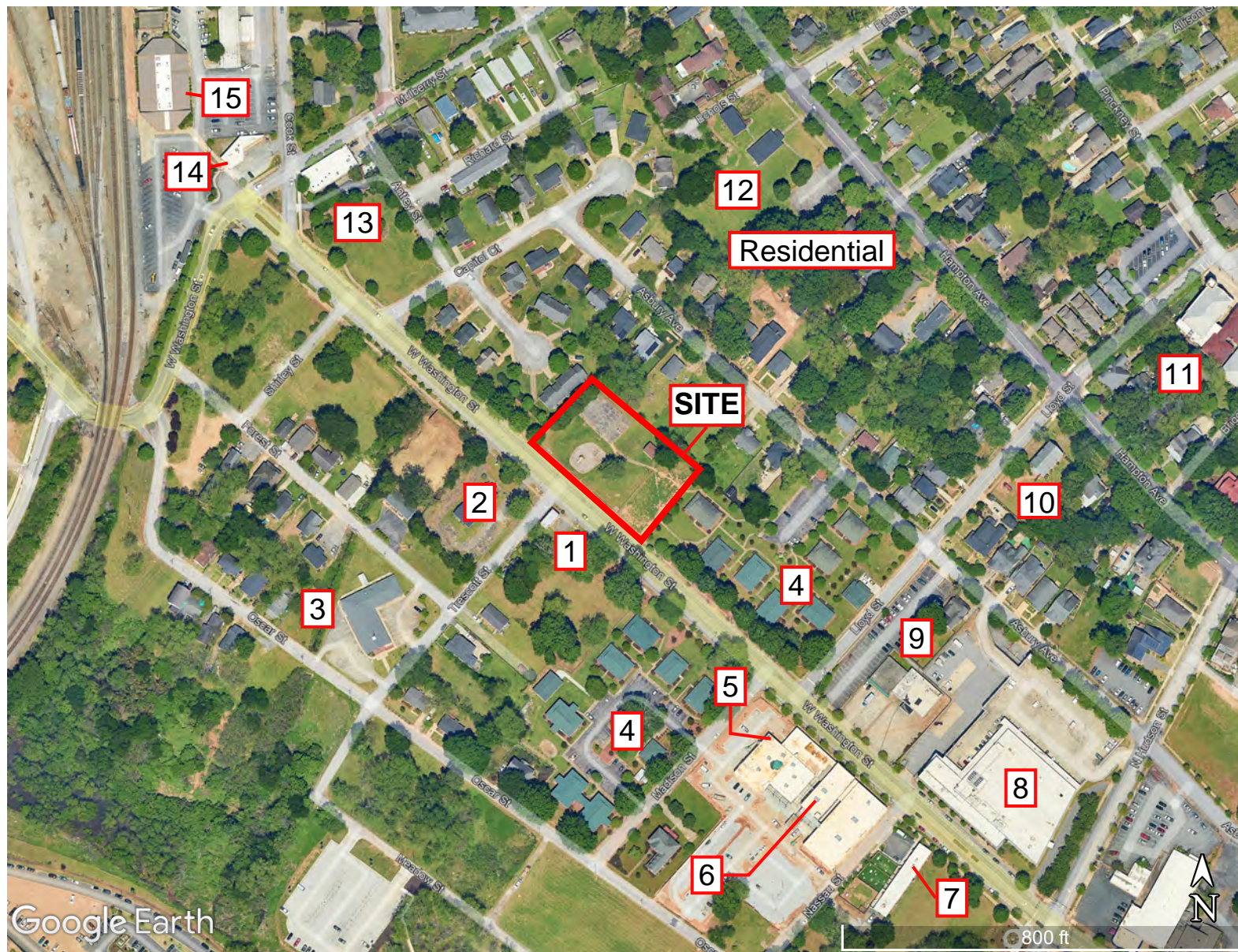




1. Basketball Court
2. Playground Area
3. Pavilion

DRAWN: BH	DATE: 4/14/2025	 6004 Ponders Court, Greenville, SC 29615 Phone: (864) 288-1265	<b>Aerial Photograph of Site</b>  846 West Washington Street Greenville, South Carolina	<b>FIGURE</b>  <b>2</b>
CHECKED: DRM	JOB No: 25-25983.01			
APPROVED: DRM				





1. Greggs Music School
2. Vacant Lot
3. Bethel Church of God
4. Brockwood Senior Housing
5. Sauna House Greenville
6. Borden's Tenants Multi-Tenant Commercial Building
7. Dog Culture
8. United States Post Office
9. Simon's Liquor
10. Mattoon Presbyterian Church
11. Grace Baptist Fellowship
12. Full Truth Gospel Church
13. Forest Kitchen Design
14. Bouharoun's Package Store
15. Greenville Amtrak Station

DRAWN:	DATE:
BH	4/14/2025
CHECKED:	JOB No:
DRM	25-25983.01
APPROVED:	
DRM	

**BLE** | **BUNNELL  
LAMMONS  
ENGINEERING**

6004 Ponders Court, Greenville, SC 29615  
Phone: (864) 288-1265

### Surrounding Properties Map

846 West Washington Street  
Greenville, South Carolina

FIGURE

3

## Appendix B

### User/Client Questionnaire



**USER/CLIENT QUESTIONNAIRE  
ASTM PRACTICE E 1527-21**

*To be returned to BLE with the authorized proposal*

To be eligible for one of the requirements to qualify for one of the *Landowner Liability Protections* offered under CERCLA, please provide the following information (if available) to BLE for inclusion in our assessment report. According to the referenced ASTM standard, missing or incomplete information could result in a determination that “*all appropriate inquiry*” is not complete. If you have any questions, please contact your BLE representative.

**GENERAL INFORMATION**

<b>User/client name(s):</b>	
<b>Property name and address:</b>	
<b>Property type/use:</b>	
<b>Type of property transaction:</b>	<i>(Purchase, sale, exchange, etc.)</i>
<b>Reason ESA is being performed:</b>	<i>(Lender requirement, insurance requirement, risk management, etc.)</i>
<b>Property contact(s) information:</b>	
<b>Other contact(s) with knowledge of property history:</b>	



**REQUIRED INFORMATION** (if “yes” to any question, please provide information to BLE)**1. Environmental cleanup liens that are filed or recorded against the site (40 CFR 312.25).**

Are you aware of any environmental cleanup liens against the *property* that are filed or recorded under federal, tribal, state or local law?

**2. Activity and land use limitations (AULs) that are in place on the site or that have been filed or recorded in a registry (40 CFR 312.26).**

Are you aware of any AULs, such as *engineering controls*, land use restrictions or *institutional controls* that are in place at the site and/or have been filed or recorded in a registry under federal, tribal, state, or local law?

**3. Specialized knowledge or experience of the person seeking to qualify for the LLP (40 CFR 312.28).**

As the *user* of this *ESA* do you have any specialized knowledge or experience related to the *property* or nearby properties? For example, are you involved in the same line of business as the current or former *occupants* of the *property* or an adjoining *property* so that you would have specialized knowledge of the chemicals and processes used by this type of business?

**4. Relationship of the purchase price to the fair market value of the *property* if it were not contaminated (40 CFR 312.29).**

Does the purchase price being paid for this *property* reasonably reflect the fair market value of the *property*? If you conclude that there is a difference, have you considered whether the lower purchase price is because contamination is known or believed to be present at the *property*?

**5. Commonly known or reasonably ascertainable information about the *property* (40 CFR 312.30).**

Are you aware of commonly known or *reasonably ascertainable* information about the *property* that would help the *environmental professional* to identify conditions indicative of releases or threatened releases? For example, as *user*,

- (a.) Do you know the past uses of the *property*?
- (b.) Do you know of specific chemicals that are present or once were present at the *property*?
- (c.) Do you know of spills or other chemical releases that have taken place at the *property*?
- (d.) Do you know of any environmental cleanups that have taken place at the *property*?

**6. The degree of obviousness of the presence or likely presence of contamination at the *property* and the ability to detect the contamination by appropriate investigation (40 CFR 312.31).**

As the *user* of this *ESA*, based on your knowledge and experience related to the *property*, are there any *obvious* indicators that point to the presence or likely presence of contamination at the *property*?

**SIGNATURE**

It is understood that the information presented in this form is an integral part of the requested ASTM E 1527-21 Phase I ESA process and that BLE will evaluate and rely on this information in the development of the final Phase I ESA report.

**Prepared By:**

---

**Print/Type Name:**

---

**Title:**

---

**Company:**

---

**Date:**

---

*According to the referenced standard, the user/client is under obligation to provide the environmental professional (BLE) with current and/or historical documents regarding environmental conditions at the subject property. Listed below are some examples of the types of documents that may help us complete the ESA:*

- Maps showing property boundary, County Assessor parcel number, and major subject property features, Aerial photographs and fire insurance maps;
- Environmental liens, Recorded Activity and Use Limitations (AULs), prior Phase I ESA/Transaction Screen reports, Phase II ESA reports, reports of soil/groundwater sampling data, report of any subsurface investigations, Phase III Cleanup or Remediation documentation, Risk Assessment reports, Geotechnical Investigation reports, Environmental Compliance Audit reports, asbestos/lead paint/radon/mold/indoor air quality reports, wetland/natural resources assessments;
- Underground/Aboveground Storage Tank (UST/AST) registrations, installation dates, construction type, capacity, location information, documentation for other underground equipment such as associated UST piping, sumps, cisterns, clarifiers, oil/water separators, catch basins, wells (including dry wells), and underground injection systems, regulatory agency inspection records and violation history, notices or other correspondence from local, state, and federal regulatory agencies relating to past or current violations of environmental laws, spill/release notification reports, SARA 313 (Form R) reports, hazardous waste generator notices, hazardous waste manifests, environmental permits and registrations (such as solid waste and/or hazardous waste disposal, wastewater discharge permits with local sewer districts and/or NPDES, hazardous waste treatment, including Permit-By-Rule, Conditional Authorization, and/or Conditional Exemption), air emission permits (for boilers, paint booths, etc.), including boilers, paint booths, etc.;
- Safety plans, preparedness and prevention plans, spill prevention, countermeasure and control plans, etc. Community right-to-know plans.

***BLE appreciates your cooperation and values the opportunity to provide you with these services.***

***Thank you.***

## Appendix C

### Photograph Log





**Photo 1: View of basketball court in the northwest portion of the Site, facing northwest.**



**Photo 2: View of the pavilion in the central portion of the Site, facing north.**



**Photo 3: View of the eastern portion of the Site, facing north.**



**Photo 4: View of the southern central portion of the Site, facing north.**



**Photo 5: View of the southern portion of the Site, facing south.**



**Photo 6: View of the southeastern portion of the Site, facing south.**





**Photo 7: View of the playground in the southwestern portion of the Site, facing north.**



**Photo 8: View of the western portion of the Site, facing southwest.**



**Photo 9: View along West Washington Road, facing southeast.**



**Photo 10: View along West Washington Street, facing northwest.**



**Photo 11: Typical view of adjoining residences to the north of the Site.**



**Photo 12: View of Brockwood Senior Housing, adjoining to the east of the Site.**





**Photo 13: View south across West Washington Street toward the adjoining former location of Holy Temple Church.**



**Photo 14: View south across West Washington Street toward Gregg's Music School.**



**Photo 15: Typical view of residences adjoining to the west of the Site.**



**Photo 16: View of Borden's Tenants multi-tenant commercial development southeast of the Site.**

## Appendix D

### Regulatory Database Report

**846 West Washington Street**

846 West Washington Street  
Greenville, SC 29601

Inquiry Number: 7952764.2s  
April 09, 2025

## The EDR Radius Map™ Report



6 Armstrong Road, 4th floor  
Shelton, CT 06484  
Toll Free: 800.352.0050  
[www.edrnet.com](http://www.edrnet.com)

## TABLE OF CONTENTS

<u>SECTION</u>	<u>PAGE</u>
Executive Summary .....	ES1
Overview Map .....	2
Detail Map .....	3
Map Findings Summary .....	4
Map Findings .....	8
Orphan Summary .....	409
Zip Scan Report .....	ZIP-1
Government Records Searched/Data Currency Tracking .....	GR-1

### GEOCHECK ADDENDUM

#### GeoCheck - Not Requested

***Thank you for your business.***  
Please contact EDR at 1-800-352-0050  
with any questions or comments.

#### **Disclaimer - Copyright and Trademark Notice**

This Report contains certain information obtained from a variety of public and other sources reasonably available to Environmental Data Resources, LLC. It cannot be concluded from this Report that coverage information for the target and surrounding properties does not exist from other sources. This Report is provided on an "AS IS", "AS AVAILABLE" basis. **NO WARRANTY EXPRESS OR IMPLIED IS MADE WHATSOEVER IN CONNECTION WITH THIS REPORT. ENVIRONMENTAL DATA RESOURCES, LLC AND ITS SUBSIDIARIES, AFFILIATES AND THIRD PARTY SUPPLIERS DISCLAIM ALL WARRANTIES, OF ANY KIND OR NATURE, EXPRESS OR IMPLIED, ARISING OUT OF OR RELATED TO THIS REPORT OR ANY OF THE DATA AND INFORMATION PROVIDED IN THIS REPORT, INCLUDING WITHOUT LIMITATION, ANY WARRANTIES REGARDING ACCURACY, QUALITY, CORRECTNESS, COMPLETENESS, COMPREHENSIVENESS, SUITABILITY, MERCHANTABILITY, FITNESS FOR A PARTICULAR PURPOSE, TITLE, NON-INFRINGEMENT, MISAPPROPRIATION, OR OTHERWISE. ALL RISK IS ASSUMED BY THE USER. IN NO EVENT SHALL ENVIRONMENTAL DATA RESOURCES, LLC OR ITS SUBSIDIARIES, AFFILIATES OR THIRD PARTY SUPPLIERS BE LIABLE TO ANYONE FOR ANY DIRECT, INCIDENTAL, INDIRECT, SPECIAL, CONSEQUENTIAL OR OTHER DAMAGES OF ANY TYPE OR KIND (INCLUDING BUT NOT LIMITED TO LOSS OF PROFITS, LOSS OF USE, OR LOSS OF DATA) INFORMATION PROVIDED IN THIS REPORT.** Any analyses, estimates, ratings, environmental risk levels, or risk codes provided in this Report are provided for illustrative purposes only, and are not intended to provide, nor should they be interpreted as providing any facts regarding, or prediction or forecast of, any environmental risk for any property. Only an assessment performed by a qualified environmental professional can provide findings, opinions or conclusions regarding the environmental risk or conditions in, on or at any property.

Copyright 2025 by Environmental Data Resources, LLC. All rights reserved. Reproduction in any media or format, in whole or in part, of any report or map of Environmental Data Resources, LLC, or its affiliates, is prohibited without prior written permission.

EDR and its logos (including Sanborn and Sanborn Map) are trademarks of Environmental Data Resources, LLC or its affiliates. All other trademarks used herein are the property of their respective owners.

## EXECUTIVE SUMMARY

A search of available environmental records was conducted by Environmental Data Resources, Inc (EDR). The report was designed to assist parties seeking to meet the search requirements of EPA's Standards and Practices for All Appropriate Inquiries (40 CFR Part 312), the ASTM Standard Practice for Environmental Site Assessments (E1527 - 21), the ASTM Standard Practice for Environmental Site Assessments for Forestland or Rural Property (E2247 - 16), the ASTM Standard Practice for Limited Environmental Due Diligence: Transaction Screen Process (E1528 - 22) or custom requirements developed for the evaluation of environmental risk associated with a parcel of real estate.

### **TARGET PROPERTY INFORMATION**

#### **ADDRESS**

846 WEST WASHINGTON STREET  
GREENVILLE, SC 29601

#### **COORDINATES**

Latitude (North):	34.8564860 - 34° 51' 23.34"
Longitude (West):	82.4105770 - 82° 24' 38.07"
Universal Transverse Mercator:	Zone 17
UTM X (Meters):	371050.7
UTM Y (Meters):	3857838.2
Elevation:	971 ft. above sea level

### **USGS TOPOGRAPHIC MAP ASSOCIATED WITH TARGET PROPERTY**

Target Property Map:	15795317 GREENVILLE, SC
Version Date:	2020

### **AERIAL PHOTOGRAPHY IN THIS REPORT**

Portions of Photo from:	20190906
Source:	USDA

# MAPPED SITES SUMMARY

Target Property Address:  
846 WEST WASHINGTON STREET  
GREENVILLE, SC 29601

Click on Map ID to see full detail.

MAP ID	SITE NAME	ADDRESS	DATABASE ACRONYMS	RELATIVE ELEVATION	DIST (ft. & mi.) DIRECTION
1	COMMERCIAL HOME	846 W WASHINGTON ST	ASBESTOS		TP
<a href="#">A2</a>	SHIRLEY AND WEST WAS	927 WEST WASHINGTON	US BROWNFIELDS	Lower	309, 0.059, WNW
<a href="#">A3</a>	SHIRLEY STREET FORME	947 W WASHINGTON ST	SHWS	Lower	447, 0.085, WNW
<a href="#">A4</a>	SHIRLEY STREET FORME	947 W WASHINGTON ST	VCP, BROWNFIELDS, ALLSITES	Lower	447, 0.085, WNW
<a href="#">A5</a>	BROWNS CONVENIENCE S	1006 W WASHINGTON ST	LUST, UST, Financial Assurance, GWCI	Lower	452, 0.086, NW
<a href="#">A6</a>	COLONIAL OIL INDUSTR	1006 W WASHINGTON	EDR Hist Auto	Lower	452, 0.086, NW
<a href="#">A7</a>	BROWNS CONVENIENCE S	1006 W WASHINGTON ST	UST FINDER, UST FINDER RELEASE	Lower	452, 0.086, NW
<a href="#">A8</a>	1006 W. WASHINGTON S	1006 W. WASHINGTON S	US BROWNFIELDS	Lower	452, 0.086, NW
<a href="#">A9</a>	WEST WASHINGTON STRE	W WASHINGTON ST AND	US BROWNFIELDS	Lower	468, 0.089, WNW
<a href="#">A10</a>	SHIRLEY STREET, FORE	SHIRLEY ST	US BROWNFIELDS, FINDS	Lower	508, 0.096, WNW
<a href="#">B11</a>	BORDEN DAIRY	711 W WASHINGTON ST	SHWS, VCP, BROWNFIELDS	Higher	552, 0.105, SSE
<a href="#">B12</a>	BORDEN DAIRY	711 W WASHINGTON ST	ALLSITES	Higher	552, 0.105, SSE
<a href="#">B13</a>	711 W. WASHINGTON ST	711 W. WASHINGTON ST	US BROWNFIELDS, RCRA NonGen / NLR, FINDS, ECHO	Higher	552, 0.105, SSE
<a href="#">C14</a>	OSCAR AND MEADOW ST	306 MEADOW ST	US BROWNFIELDS	Lower	730, 0.138, SSW
<a href="#">C15</a>	322 MEADOW ST.	322 MEADOW ST.	US BROWNFIELDS, FINDS	Lower	731, 0.138, SW
<a href="#">16</a>	CITY PARK WETLANDS	MEADOW STREET & TRES	US BROWNFIELDS	Lower	796, 0.151, SW
<a href="#">B17</a>	WEST WASHINGTON STRE	627 W WASHINGTON ST	SHWS, VCP, BROWNFIELDS, ALLSITES	Higher	802, 0.152, SE
<a href="#">18</a>	8547 W WASHINGTON ST	8547 W WASHINGTON ST	US BROWNFIELDS	Lower	811, 0.154, West
<a href="#">D19</a>	US POSTAL SERVICE P&	600 W WASHINGTON STR	RCRA-VSQQ	Higher	856, 0.162, SE
<a href="#">D20</a>	USPS GREENVILLE	600 W WASHINGTON ST	LUST, UST	Higher	856, 0.162, SE
<a href="#">D21</a>	USPS GREENVILLE	600 W WASHINGTON ST	UST FINDER, UST FINDER RELEASE	Higher	856, 0.162, SE
<a href="#">E22</a>	OSCAR STREET PROPERT	102 AND 301 OSCAR ST	US BROWNFIELDS, FINDS	Lower	884, 0.167, SSE
<a href="#">E23</a>	OSCAR STREET PROPERT	301 OSCAR ST	SHWS, VCP, BROWNFIELDS, ALLSITES	Lower	884, 0.167, SSE
<a href="#">E24</a>	NASSAU STREET VACANT	101 NASSAU ST	VCP, BROWNFIELDS	Lower	900, 0.170, SSE
<a href="#">E25</a>	NASSAU STREET VACANT	101 NASSAU ST	SHWS	Lower	900, 0.170, SSE
<a href="#">26</a>	1108 COOK STREET	1108 COOK STREET	US BROWNFIELDS	Higher	992, 0.188, NW
<a href="#">E27</a>	OSCAR, NASSAU, AND M	24 MEADOW STREET	US BROWNFIELDS	Lower	1047, 0.198, South
<a href="#">D28</a>	DOW CHEMICAL CO-CLOS		PFAS ECHO	Higher	1066, 0.202, SE
<a href="#">D29</a>	WASHINGTON AND HUDSO	601, 603, 625 WASHIN	US BROWNFIELDS	Higher	1107, 0.210, SE
<a href="#">F30</a>	1-15 MEADOW ST.	1-15 MEADOW ST.	US BROWNFIELDS, FINDS	Lower	1313, 0.249, SSE
<a href="#">F31</a>	104 SOUTH HUDSON STR	104 S HUDSON ST	SHWS, AUL, ALLSITES	Lower	1330, 0.252, SSE
<a href="#">F32</a>	104 SOUTH HUDSON STR	104 S HUDSON ST	VCP	Lower	1330, 0.252, SSE
<a href="#">G33</a>	159 WELBORN STREET	159 WELBORN STREET	US BROWNFIELDS	Lower	1450, 0.275, SW
<a href="#">G34</a>	GREENCO BEVERAGE CO	159 WELBORN ST	UST FINDER, UST FINDER RELEASE	Lower	1450, 0.275, SW
<a href="#">G35</a>	GREENCO BEVERAGE CO	159 WELBORN ST	LUST, UST, ASBESTOS	Lower	1450, 0.275, SW
<a href="#">G36</a>	DIXIE WASTE PAPER CO	123 WELBORN ST	UST FINDER, UST FINDER RELEASE	Lower	1454, 0.275, SSW
<a href="#">G37</a>	DIXIE WASTE PAPER CO	123 WELBORN ST	SHWS, LUST, UST, SPILLS, GWCI	Lower	1454, 0.275, SSW
<a href="#">G38</a>	FORMER DIXIE WASTE P	123 WELLBORN STREET	SEMS-ARCHIVE	Lower	1454, 0.275, SSW
<a href="#">39</a>	111 WELBORN	111 WELBORN ST.	US BROWNFIELDS, FINDS	Lower	1514, 0.287, SSW

# MAPPED SITES SUMMARY

Target Property Address:  
846 WEST WASHINGTON STREET  
GREENVILLE, SC 29601

Click on Map ID to see full detail.

MAP ID	SITE NAME	ADDRESS	DATABASE ACRONYMS	RELATIVE ELEVATION	DIST (ft. & mi.) DIRECTION
40	GREATER GREENVILLE S	1500 W WASHINGTON ST	LUST, SPILLS	Lower	1562, 0.296, NW
H41	PETE HOLLIS SITE	408 ECHOLS ST	SHWS, VCP, BROWNFIELDS	Higher	1681, 0.318, NE
I42	YELLOW CAB OF GREENV	529 W WASHINGTON ST	LUST, UST, ASBESTOS	Higher	1702, 0.322, SE
I43	YELLOW CAB OF GREENV	529 W WASHINGTON ST	UST FINDER, UST FINDER RELEASE	Higher	1702, 0.322, SE
H44	107 PETE HOLLIS BLVD	107 PETE HOLLIS BLVD	US BROWNFIELDS, FINDS	Higher	1796, 0.340, NE
45	FORMER GREEN PLAZA	205 PETE HOLLIS BLVD	US BROWNFIELDS, FINDS	Higher	1806, 0.342, NNE
H46	PETE HOLLIS SITE	ECHOLS STREET AND PE	US BROWNFIELDS	Higher	1812, 0.343, NE
J47	BURGIN MOTOR CO INC	842 BUNCOMBE ST	UST FINDER, UST FINDER RELEASE	Higher	1839, 0.348, ENE
J48	BURGIN MOTOR CO INC	842 BUNCOMBE ST	LUST, UST	Higher	1839, 0.348, ENE
K49	CLINE HOSE & HYDRAUL	615 BUNCOMBE ST	SHWS, VCP, BROWNFIELDS, ALLSITES	Higher	1855, 0.351, East
H50	MILLER OIL	138 PETE HOLLIS BLVD	SHWS	Higher	1912, 0.362, NE
K51	CLINE HOSE AND HYDRA	600 BUNCOMBE ST	VCP, BROWNFIELDS	Higher	1941, 0.368, ENE
K52	CLINE COMPANY BUILDI	600 BUNCOMBE ST	SHWS, ALLSITES, ASBESTOS	Higher	1941, 0.368, ENE
L53	GREATER GREENVILLE S		SWF/LF	Lower	1955, 0.370, WNW
L54	GREATER GREENVILLE S		SWF/LF	Lower	1955, 0.370, WNW
M55	WELBORN STREET PROPE	CORNER OF WELBORN AN	US BROWNFIELDS, FINDS	Lower	1962, 0.372, South
J56	CITY COLLISION REPAI	40 RUTHERFORD ST	SHWS, AUL, VCP, BROWNFIELDS, ALLSITES, GWT	Higher	1973, 0.374, ENE
J57	40 RUTHERFORD STREET	40 RUTHERFORD STREET	US BROWNFIELDS	Higher	1973, 0.374, ENE
M58	320 SOUTH HUDSON STR	320 SOUTH HUDSON STR	US BROWNFIELDS, FINDS	Lower	2018, 0.382, South
N59	BURTONS BP	439 W WASHINGTON ST	LUST, UST, RCR, Financial Assurance, GWCI	Higher	2087, 0.395, SE
N60	BURTONS BP	439 W WASHINGTON ST	UST FINDER, UST FINDER RELEASE	Higher	2087, 0.395, SE
O61	IDAHO STREET/KITTY H	453 IDAHO ST	SHWS, VCP, BROWNFIELDS, ALLSITES	Higher	2136, 0.405, NNW
P62	JETER AUTO REPAIR	104 RUTHERFORD ST	SHWS, AUL, VCP, BROWNFIELDS, ALLSITES, GWT	Higher	2166, 0.410, NE
P63	104 RUTHERFORD STREE	104 RUTHERFORD STREE	US BROWNFIELDS	Higher	2166, 0.410, NE
Q64	COCA COLA BOTTLING C	516 BUNCOMBE ST	LUST, UST	Higher	2172, 0.411, East
Q65	COCA COLA BOTTLING C	516 BUNCOMBE ST	UST FINDER, UST FINDER RELEASE	Higher	2172, 0.411, East
O66	THOMPSON AUTOMOTIVE	1001 HAMPTON AVE	SHWS, AUL, VCP, BROWNFIELDS, ALLSITES	Higher	2223, 0.421, NNW
67	MAYBERRY STREET PROP	70 MAYBERRY STREET	US BROWNFIELDS	Lower	2248, 0.426, SW
R68	CITY OF GREENVILLE C		SWF/LF	Lower	2256, 0.427, SSW
R69	CITY OF GREENVILLE T		SWF/LF	Lower	2292, 0.434, SSW
S70	ENTERPRISE PARK	401B BROAD ST	UST FINDER, UST FINDER RELEASE	Lower	2330, 0.441, SE
S71	ENTERPRISE PARK	401B BROAD ST	LUST, UST	Lower	2330, 0.441, SE
N72	DOWNTOWN PRESBYTERIA	6 BACON ST	SHWS, AUL, ALLSITES	Lower	2340, 0.443, SE
N73	DOWNTOWN PRESBYTERIA	6 BACON ST	VCP, BROWNFIELDS	Lower	2340, 0.443, SE
T74	GREENVILLE WATER SYS	87 MAYBERRY ST	UST FINDER, UST FINDER RELEASE	Lower	2352, 0.445, SW
T75	GREENVILLE WATER SYS	87 MAYBERRY ST	LUST, UST, ASBESTOS, Financial Assurance, GWCI	Lower	2352, 0.445, SW
76	HOLMES COLLEGE OF BI	10 PAUL BEACHHAM WAY	LUST, UST	Higher	2373, 0.449, North
77	CITY OF GREENVILLE	411 W WASHINGTON ST	SHWS, VCP	Lower	2383, 0.451, SE
U78	331 SOUTH HUDSON STR	331 SOUTH HUDSON STR	US BROWNFIELDS	Lower	2432, 0.461, South



# MAPPED SITES SUMMARY

Target Property Address:  
846 WEST WASHINGTON STREET  
GREENVILLE, SC 29601

Click on Map ID to see full detail.

MAP ID	SITE NAME	ADDRESS	DATABASE ACRONYMS	RELATIVE ELEVATION	DIST (ft. & mi.) DIRECTION
<a href="#">U79</a>	SMART PROPERTY	331 S HUDSON ST	SHWS, AUL, VCP, BROWNFIELDS, ALLSITES	Lower	2432, 0.461, South
<a href="#">80</a>	GREATER GREENVILLE S	1600 W WASHINGTON ST	UST FINDER, UST FINDER RELEASE	Lower	2451, 0.464, NW
<a href="#">V81</a>	SPUR 1276	214 RUTHERFORD ST	LUST, UST, RCR, Financial Assurance, GWCI	Higher	2535, 0.480, NE
<a href="#">V82</a>	SPUR 1276	214 RUTHERFORD ST	UST FINDER, UST FINDER RELEASE	Higher	2535, 0.480, NE
<a href="#">W83</a>	R V CHANDLER & SONS	301 RUTHERFORD ST	LUST, UST, ASBESTOS	Higher	2556, 0.484, NE
<a href="#">W84</a>	R V CHANDLER & SONS	301 RUTHERFORD ST	UST FINDER, UST FINDER RELEASE	Higher	2556, 0.484, NE
<a href="#">X85</a>	GREENVILLE CITY OF	348 S HUDSON ST	LUST, UST	Lower	2568, 0.486, South
<a href="#">X86</a>	GREENVILLE CITY OF	348 S HUDSON ST	LUST, UST	Lower	2568, 0.486, South
<a href="#">X87</a>	GREENVILLE CITY OF	348 S HUDSON ST	RCR, ASBESTOS, GWCI, NPDES, UIC	Lower	2568, 0.486, South
<a href="#">X88</a>	GREENVILLE CITY OF	348 S HUDSON ST	UST FINDER, UST FINDER RELEASE	Lower	2568, 0.486, South
<a href="#">Y89</a>	CSX RAILROAD	WILLARD ST TO S ACAD	SHWS, ALLSITES	Lower	2585, 0.490, SW
<a href="#">Y90</a>	CSX PROPERTIES	BETWEEN WILLARD & S	SHWS, ALLSITES	Lower	2644, 0.501, SSW
<a href="#">91</a>	BLACK ELECTRICAL	203 WESTFIELD ST	SHWS, AUL, VCP, BROWNFIELDS, ALLSITES, ASBESTOS	Lower	2767, 0.524, SSE
<a href="#">92</a>	SOUTHERN BELL GNVLSC	10 S ACADEMY ST	SHWS, LUST, UST, VCP, BROWNFIELDS, ALLSITES, UIC	Lower	2886, 0.547, SE
<a href="#">93</a>	GREATER GREENVILLE S	200 E BRAMLETT RD	SHWS, VCP	Higher	2906, 0.550, NNW
<a href="#">94</a>	SARKIS STUDIO REWA	406 WESTFIELD ST	SHWS, ALLSITES	Lower	2974, 0.563, SSE
<a href="#">95</a>	PHENIX SUPPLY	417 WESTFIELD ST	SHWS, AUL, VCP, BROWNFIELDS, ALLSITES, DRYCLEANERS	Lower	3264, 0.618, SSE
<a href="#">96</a>	MILLER OIL (FORMER)	10 ALEXANDER ST	SHWS, GWT	Higher	3332, 0.631, North
<a href="#">97</a>	REEDY SQUARE	301 RIVER ST	SHWS, ALLSITES	Lower	3450, 0.653, SE
<a href="#">Z98</a>	FMR BRASHIER CLEANER	25 COLLEGE ST	SHWS, DRYCLEANERS	Higher	3604, 0.683, ESE
<a href="#">Z99</a>	LANDMARK BUILDING	301 N MAIN ST	SHWS, LUST, UST, AUL, VCP, BROWNFIELDS, ALLSITES,...	Higher	3814, 0.722, East
<a href="#">100</a>	PRESTIGE CLEANERS FM	520 RUTHERFORD ST	SHWS, DRYCLEANERS	Higher	3827, 0.725, NNE
<a href="#">101</a>	INDUSTRIAL METAL PRO	1326 HAMPTON AVE EXT	SHWS, VCP, ALLSITES, RCRA NonGen / NLR, FINDS,...	Lower	3844, 0.728, NNW
<a href="#">102</a>	GREGORY'S LAUNDRY &	505 N MAIN ST	SHWS, ASBESTOS	Lower	4005, 0.759, East
<a href="#">103</a>	ORDERS MATTRESS COMP	102 SHAW ST	SHWS, VCP, BROWNFIELDS	Higher	4123, 0.781, NNE
<a href="#">104</a>	LEE'S CLEANERS	601 N MAIN ST	SHWS, DRYCLEANERS	Lower	4318, 0.818, East
<a href="#">105</a>	W N WATSON SUPPLY	98 E MCBEE AVE	SHWS, VCP, BROWNFIELDS	Lower	4375, 0.829, SE
<a href="#">106</a>	POINSETT HWY SITE	101 POINSETT HWY	SEMS, SHWS, ASBESTOS	Higher	4429, 0.839, NNE
<a href="#">107</a>	ROYAL CLEANERS	114 FALLS ST	SHWS	Lower	4578, 0.867, SE
<a href="#">108</a>	GREENVILLE NEWS BUIL	305 S MAIN ST	SHWS, VCP, BROWNFIELDS, ALLSITES, ASBESTOS	Lower	4701, 0.890, SE
<a href="#">109</a>	MAIN AND STONE PROPE	636 N MAIN ST	SHWS, AUL, VCP, BROWNFIELDS, ALLSITES	Lower	4907, 0.929, ENE
<a href="#">110</a>	FMR DRYCLEAN USA OF	810 PENDLETON ST	SHWS, DRYCLEANERS	Higher	4939, 0.935, SSW
<a href="#">111</a>	HERBERT MITCHELL USE	1100 WOODSIDE AVE	SHWS, AUL, VCP, BROWNFIELDS, ALLSITES	Higher	4976, 0.942, WNW
<a href="#">112</a>	IDEAL UNIFORM SERVIC	14 PATTERSON ST	SHWS, DRYCLEANERS	Lower	4980, 0.943, NNW
<a href="#">AA113</a>	FALLS STREET COMMERC	509 FALLS ST	SHWS, ASBESTOS	Lower	5114, 0.969, SE
<a href="#">AA114</a>	CAP RIVER LLC	55 E CAMPERDOWN WAY	SHWS, VCP, ALLSITES	Lower	5138, 0.973, SE
<a href="#">115</a>	GREENVILLE TRANSIT A	154 AUGUSTA ST	SHWS, LUST, UST, VCP, BROWNFIELDS, ALLSITES,...	Higher	5178, 0.981, SSE
<a href="#">116</a>	POE MILL	CORNER OF BUNCOMBE R	SHWS, VCP, BROWNFIELDS, ALLSITES	Higher	5188, 0.983, North

## EXECUTIVE SUMMARY

### **TARGET PROPERTY SEARCH RESULTS**

The target property was identified in the following records. For more information on this property see page 8 of the attached EDR Radius Map report:

Site	Database(s)	EPA ID
COMMERCIAL HOME 846 W WASHINGTON ST GREENVILLE, SC 29601	ASBESTOS	N/A

### **DATABASES WITH NO MAPPED SITES**

No mapped sites were found in EDR's search of available ("reasonably ascertainable ") government records either on the target property or within the search radius around the target property for the following databases:

### **STANDARD ENVIRONMENTAL RECORDS**

#### ***Lists of Federal NPL (Superfund) sites***

NPL..... National Priority List  
Proposed NPL..... Proposed National Priority List Sites  
NPL LIENS..... Federal Superfund Liens

#### ***Lists of Federal Delisted NPL sites***

Delisted NPL..... National Priority List Deletions

#### ***Lists of Federal sites subject to CERCLA removals and CERCLA orders***

FEDERAL FACILITY..... Federal Facility Site Information listing  
SEMS..... Superfund Enterprise Management System

#### ***Lists of Federal RCRA facilities undergoing Corrective Action***

CORRACTS..... Corrective Action Report

#### ***Lists of Federal RCRA TSD facilities***

RCRA-TSDF..... RCRA - Treatment, Storage and Disposal

#### ***Lists of Federal RCRA generators***

RCRA-LQG..... RCRA - Large Quantity Generators  
RCRA-SQG..... RCRA - Small Quantity Generators

#### ***Federal institutional controls / engineering controls registries***

LUCIS..... Land Use Control Information System

## EXECUTIVE SUMMARY

US ENG CONTROLS..... Engineering Controls Sites List  
US INST CONTROLS..... Institutional Controls Sites List

### ***Federal ERNS list***

ERNS..... Emergency Response Notification System

### ***Lists of state and tribal leaking storage tanks***

INDIAN LUST..... Leaking Underground Storage Tanks on Indian Land

### ***Lists of state and tribal registered storage tanks***

FEMA UST..... Underground Storage Tank Listing  
AST..... Aboveground Storage Tank List  
INDIAN UST..... Underground Storage Tanks on Indian Land  
GWT..... GWT Management Tracking

### ***Lists of state and tribal voluntary cleanup sites***

INDIAN VCP..... Voluntary Cleanup Priority Listing

## **ADDITIONAL ENVIRONMENTAL RECORDS**

### ***Local Lists of Landfill / Solid Waste Disposal Sites***

SWRCY..... Solid Waste Recycling Facilities  
INDIAN ODI..... Report on the Status of Open Dumps on Indian Lands  
ODI..... Open Dump Inventory  
DEBRIS REGION 9..... Torres Martinez Reservation Illegal Dump Site Locations  
IHS OPEN DUMPS..... Open Dumps on Indian Land

### ***Local Lists of Hazardous waste / Contaminated Sites***

US HIST CDL..... Delisted National Clandestine Laboratory Register  
CDL..... Clandestine Drug Lab Sites  
US CDL..... National Clandestine Laboratory Register

### ***Local Land Records***

LIENS 2..... CERCLA Lien Information

### ***Records of Emergency Release Reports***

HMIRS..... Hazardous Materials Information Reporting System  
SPILLS..... Spills Database List  
SPILLS 90..... SPILLS 90 data from FirstSearch  
SPILLS 80..... SPILLS 80 data from FirstSearch

### ***Other Ascertainable Records***

FUDS..... Formerly Used Defense Sites  
DOD..... Department of Defense Sites  
SCRD DRYCLEANERS..... State Coalition for Remediation of Drycleaners Listing

## EXECUTIVE SUMMARY

US FIN ASSUR.....	Financial Assurance Information
EPA WATCH LIST.....	EPA WATCH LIST
2020 COR ACTION.....	2020 Corrective Action Program List
TSCA.....	Toxic Substances Control Act
TRIS.....	Toxic Chemical Release Inventory System
SSTS.....	Section 7 Tracking Systems
ROD.....	Records Of Decision
RMP.....	Risk Management Plans
RAATS.....	RCRA Administrative Action Tracking System
PRP.....	Potentially Responsible Parties
PADS.....	PCB Activity Database System
ICIS.....	Integrated Compliance Information System
FTTS.....	FIFRA/ TSCA Tracking System - FIFRA (Federal Insecticide, Fungicide, & Rodenticide Act)/TSCA (Toxic Substances Control Act)
MLTS.....	Material Licensing Tracking System
COAL ASH DOE.....	Steam-Electric Plant Operation Data
COAL ASH EPA.....	Coal Combustion Residues Surface Impoundments List
PCB TRANSFORMER.....	PCB Transformer Registration Database
RADINFO.....	Radiation Information Database
HIST FTTS.....	FIFRA/TSCA Tracking System Administrative Case Listing
DOT OPS.....	Incident and Accident Data
CONSENT.....	Superfund (CERCLA) Consent Decrees
INDIAN RESERV.....	Indian Reservations
FUSRAP.....	Formerly Utilized Sites Remedial Action Program
UMTRA.....	Uranium Mill Tailings Sites
LEAD SMELTERS.....	Lead Smelter Sites
US AIRS.....	Aerometric Information Retrieval System Facility Subsystem
US MINES.....	Mines Master Index File
MINES MRDS.....	Mineral Resources Data System
ABANDONED MINES.....	Abandoned Mines
FINDS.....	Facility Index System/Facility Registry System
UXO.....	Unexploded Ordnance Sites
ECHO.....	Enforcement & Compliance History Information
DOCKET HWC.....	Hazardous Waste Compliance Docket Listing
FUELS PROGRAM.....	EPA Fuels Program Registered Listing
PFAS NPL.....	Superfund Sites with PFAS Detections Information
PFAS FEDERAL SITES.....	Federal Sites PFAS Information
PFAS TRIS.....	List of PFAS Added to the TRI
PFAS TSCA.....	PFAS Manufacture and Imports Information
PFAS RCRA MANIFEST.....	PFAS Transfers Identified In the RCRA Database Listing
PFAS ATSDR.....	PFAS Contamination Site Location Listing
PFAS WQP.....	Ambient Environmental Sampling for PFAS
PFAS NPDES.....	Clean Water Act Discharge Monitoring Information
PFAS PROJECT.....	NORTHEASTERN UNIVERSITY PFAS PROJECT
PFAS ECHO FIRE TRAIN.....	Facilities in Industries that May Be Handling PFAS Listing
PFAS PT 139 AIRPORT.....	All Certified Part 139 Airports PFAS Information Listing
AQUEOUS FOAM NRC.....	Aqueous Foam Related Incidents Listing
BIOSOLIDS.....	ICIS-NPDES Biosolids Facility Data
E MANIFEST.....	Hazardous Waste Electronic Manifest System
PFAS.....	Surface Water PFAS Information Listing
AIRS.....	Permitted Airs Facility Listing
COAL ASH.....	Coal Ash Disposal Sites
DRYCLEANERS.....	Drycleaner Database
Financial Assurance.....	Financial Assurance Information Listing
MANIFEST.....	Hazardous Waste Manifest Data

## EXECUTIVE SUMMARY

NPDES..... Waste Water Treatment Facilities Listing  
UIC..... Underground Injection Wells Listing

### EDR HIGH RISK HISTORICAL RECORDS

#### ***EDR Exclusive Records***

EDR MGP..... EDR Proprietary Manufactured Gas Plants  
EDR Hist Cleaner..... EDR Exclusive Historical Cleaners

### EDR RECOVERED GOVERNMENT ARCHIVES

#### ***Exclusive Recovered Govt. Archives***

RGA HWS..... Recovered Government Archive State Hazardous Waste Facilities List  
RGA LF..... Recovered Government Archive Solid Waste Facilities List  
RGA LUST..... Recovered Government Archive Leaking Underground Storage Tank

### SURROUNDING SITES: SEARCH RESULTS

Surrounding sites were identified in the following databases.

Elevations have been determined from the USGS Digital Elevation Model and should be evaluated on a relative (not an absolute) basis. Relative elevation information between sites of close proximity should be field verified. Sites with an elevation equal to or higher than the target property have been differentiated below from sites with an elevation lower than the target property.

Page numbers and map identification numbers refer to the EDR Radius Map report where detailed data on individual sites can be reviewed.

Sites listed in ***bold italics*** are in multiple databases.

Unmappable (orphan) sites are not considered in the foregoing analysis.

### STANDARD ENVIRONMENTAL RECORDS

#### ***Lists of Federal CERCLA sites with NFRAP***

SEMS-ARCHIVE: SEMS-ARCHIVE (Superfund Enterprise Management System Archive) tracks sites that have no further interest under the Federal Superfund Program based on available information. The list was formerly known as the CERCLIS-NFRAP, renamed to SEMS ARCHIVE by the EPA in 2015. EPA may perform a minimal level of assessment work at a site while it is archived if site conditions change and/or new information becomes available. Archived sites have been removed and archived from the inventory of SEMS sites. Archived status indicates that, to the best of EPA's knowledge, assessment at a site has been completed and that EPA has determined no further steps will be taken to list the site on the National Priorities List (NPL), unless information indicates this decision was not appropriate or other considerations require a recommendation for listing at a later time. The decision does not necessarily mean that there is no hazard associated with a given site; it only means that, based upon available information, the location is not judged to be potential NPL site.

A review of the SEMS-ARCHIVE list, as provided by EDR, and dated 12/19/2024 has revealed that there is 1 SEMS-ARCHIVE site within approximately 0.5 miles of the target property.

<u>Lower Elevation</u>	<u>Address</u>	<u>Direction / Distance</u>	<u>Map ID</u>	<u>Page</u>
FORMER DIXIE WASTE P	123 WELLBORN STREET	SSW 1/4 - 1/2 (0.275 mi.)	G38	125

## EXECUTIVE SUMMARY

Site ID: 0406514  
EPA Id: SC0001408681

### ***Lists of Federal RCRA generators***

RCRA-VSQG: RCRAInfo is EPA's comprehensive information system, providing access to data supporting the Resource Conservation and Recovery Act (RCRA) of 1976 and the Hazardous and Solid Waste Amendments (HSWA) of 1984. The database includes selective information on sites which generate, transport, store, treat and/or dispose of hazardous waste as defined by the Resource Conservation and Recovery Act (RCRA). Very small quantity generators (VSQGs) generate less than 100 kg of hazardous waste, or less than 1 kg of acutely hazardous waste per month.

A review of the RCRA-VSQG list, as provided by EDR, and dated 02/17/2025 has revealed that there is 1 RCRA-VSQG site within approximately 0.25 miles of the target property.

<u>Equal/Higher Elevation</u>	<u>Address</u>	<u>Direction / Distance</u>	<u>Map ID</u>	<u>Page</u>
US POSTAL SERVICE P& EPA ID:: SC8180000053	600 W WASHINGTON STR	SE 1/8 - 1/4 (0.162 mi.)	D19	83

### ***Lists of state- and tribal hazardous waste facilities***

SHWS: State hazardous waste site records are the states' equivalent to CERCLIS. These sites may or may not already be listed on the federal CERCLIS list. Priority sites planned for cleanup using state funds (state equivalent of Superfund) are identified along with sites where cleanup will be paid for by potentially responsible parties. Available information varies by state.

A review of the SHWS list, as provided by EDR, and dated 03/18/2024 has revealed that there are 46 SHWS sites within approximately 1 mile of the target property.

<u>Equal/Higher Elevation</u>	<u>Address</u>	<u>Direction / Distance</u>	<u>Map ID</u>	<u>Page</u>
<b>BORDEN DAIRY</b> EPA ID: SCS123457899	<b>711 W WASHINGTON ST</b>	<b>SSE 0 - 1/8 (0.105 mi.)</b>	<b>B11</b>	<b>53</b>
<b>WEST WASHINGTON STRE</b> EPA ID: SCS123456968	<b>627 W WASHINGTON ST</b>	<b>SE 1/8 - 1/4 (0.152 mi.)</b>	<b>B17</b>	<b>74</b>
<b>PETE HOLLIS SITE</b> EPA ID: SCS123457308	<b>408 ECHOLS ST</b>	<b>NE 1/4 - 1/2 (0.318 mi.)</b>	<b>H41</b>	<b>142</b>
<b>CLINE HOSE &amp; HYDRAUL</b> EPA ID: SCS123457901	<b>615 BUNCOMBE ST</b>	<b>E 1/4 - 1/2 (0.351 mi.)</b>	<b>K49</b>	<b>161</b>
MILLER OIL EPA ID: SCS123457583	138 PETE HOLLIS BLVD	NE 1/4 - 1/2 (0.362 mi.)	H50	167
<b>CLINE COMPANY BUILDI</b> EPA ID: SCS123457853	<b>600 BUNCOMBE ST</b>	<b>ENE 1/4 - 1/2 (0.368 mi.)</b>	<b>K52</b>	<b>169</b>
<b>CITY COLLISION REPAI</b> EPA ID: SCS123457097	<b>40 RUTHERFORD ST</b>	<b>ENE 1/4 - 1/2 (0.374 mi.)</b>	<b>J56</b>	<b>192</b>
<b>IDAHO STREET/KITTY H</b> EPA ID: SCS123456967	<b>453 IDAHO ST</b>	<b>NNW 1/4 - 1/2 (0.405 mi.)</b>	<b>O61</b>	<b>222</b>
<b>JETER AUTO REPAIR</b>	<b>104 RUTHERFORD ST</b>	<b>NE 1/4 - 1/2 (0.410 mi.)</b>	<b>P62</b>	<b>224</b>

## EXECUTIVE SUMMARY

EPA ID: SCS123457105				
<b>THOMPSON AUTOMOTIVE</b>	<b>1001 HAMPTON AVE</b>	<b>NNW 1/4 - 1/2 (0.421 mi.)</b>	<b>O66</b>	<b>242</b>
EPA ID: SCS123457894				
<b>GREATER GREENVILLE S</b>	<b>200 E BRAMLETT RD</b>	<b>NNW 1/2 - 1 (0.550 mi.)</b>	<b>93</b>	<b>333</b>
EPA ID: SCS123457493				
<b>MILLER OIL (FORMER)</b>	<b>10 ALEXANDER ST</b>	<b>N 1/2 - 1 (0.631 mi.)</b>	<b>96</b>	<b>339</b>
EPA ID: SCS123457268				
<b>FMR BRASHIER CLEANER</b>	<b>25 COLLEGE ST</b>	<b>ESE 1/2 - 1 (0.683 mi.)</b>	<b>Z98</b>	<b>340</b>
EPA ID: SCDRY0056098				
<b>LANDMARK BUILDING</b>	<b>301 N MAIN ST</b>	<b>E 1/2 - 1 (0.722 mi.)</b>	<b>Z99</b>	<b>341</b>
EPA ID: SCS123457980				
<b>PRESTIGE CLEANERS FM</b>	<b>520 RUTHERFORD ST</b>	<b>NNE 1/2 - 1 (0.725 mi.)</b>	<b>100</b>	<b>359</b>
EPA ID: SCDRY0052493				
<b>ORDERS MATTRESS COMP</b>	<b>102 SHAW ST</b>	<b>NNE 1/2 - 1 (0.781 mi.)</b>	<b>103</b>	<b>373</b>
EPA ID: SCS123457807				
<b>POINSETT HWY SITE</b>	<b>101 POINSETT HWY</b>	<b>NNE 1/2 - 1 (0.839 mi.)</b>	<b>106</b>	<b>377</b>
EPA ID: SC0002329860				
<b>FMR DRYCLEAN USA OF</b>	<b>810 PENDLETON ST</b>	<b>SSW 1/2 - 1 (0.935 mi.)</b>	<b>110</b>	<b>390</b>
EPA ID: SCS123458017				
EPA ID: SCDRY0056256				
<b>HERBERT MITCHELL USE</b>	<b>1100 WOODSIDE AVE</b>	<b>WNW 1/2 - 1 (0.942 mi.)</b>	<b>111</b>	<b>391</b>
EPA ID: SCS123457897				
<b>GREENVILLE TRANSIT A</b>	<b>154 AUGUSTA ST</b>	<b>SSE 1/2 - 1 (0.981 mi.)</b>	<b>115</b>	<b>399</b>
EPA ID: SCS123456882				
<b>POE MILL</b>	<b>CORNER OF BUNCOMBE R</b>	<b>N 1/2 - 1 (0.983 mi.)</b>	<b>116</b>	<b>403</b>
EPA ID: SCS123457003				
<b>Lower Elevation</b>	<b>Address</b>	<b>Direction / Distance</b>	<b>Map ID</b>	<b>Page</b>
SHIRLEY STREET FORME	947 W WASHINGTON ST	WNW 0 - 1/8 (0.085 mi.)	A3	11
EPA ID: SCS123458000				
<b>OSCAR STREET PROPERT</b>	<b>301 OSCAR ST</b>	<b>SSE 1/8 - 1/4 (0.167 mi.)</b>	<b>E23</b>	<b>94</b>
EPA ID: SCS123457300				
NASSAU STREET VACANT	101 NASSAU ST	SSE 1/8 - 1/4 (0.170 mi.)	E25	98
EPA ID: SCS123457999				
<b>104 SOUTH HUDSON STR</b>	<b>104 S HUDSON ST</b>	<b>SSE 1/4 - 1/2 (0.252 mi.)</b>	<b>F31</b>	<b>113</b>
EPA ID: SCS123457645				
<b>DIXIE WASTE PAPER CO</b>	<b>123 WELBORN ST</b>	<b>SSW 1/4 - 1/2 (0.275 mi.)</b>	<b>G37</b>	<b>123</b>
EPA ID: SC0001408681				
<b>DOWNTOWN PRESBYTERIA</b>	<b>6 BACON ST</b>	<b>SE 1/4 - 1/2 (0.443 mi.)</b>	<b>N72</b>	<b>254</b>
EPA ID: SCS123457842				
<b>CITY OF GREENVILLE</b>	<b>411 W WASHINGTON ST</b>	<b>SE 1/4 - 1/2 (0.451 mi.)</b>	<b>77</b>	<b>268</b>
EPA ID: SCS123457346				
<b>SMART PROPERTY</b>	<b>331 S HUDSON ST</b>	<b>S 1/4 - 1/2 (0.461 mi.)</b>	<b>U79</b>	<b>293</b>
EPA ID: SCS123457063				
<b>CSX RAILROAD</b>	<b>WILLARD ST TO S ACAD</b>	<b>SW 1/4 - 1/2 (0.490 mi.)</b>	<b>Y89</b>	<b>319</b>
EPA ID: SCS123456981				
<b>CSX PROPERTIES</b>	<b>BETWEEN WILLARD &amp; S</b>	<b>SSW 1/2 - 1 (0.501 mi.)</b>	<b>Y90</b>	<b>320</b>

## EXECUTIVE SUMMARY

EPA ID: SCS123456982				
<b>BLACK ELECTRICAL</b>	<b>203 WESTFIELD ST</b>	<b>SSE 1/2 - 1 (0.524 mi.)</b>	<b>91</b>	<b>321</b>
EPA ID: SCS123457602				
<b>SOUTHERN BELL GNVLSC</b>	<b>10 S ACADEMY ST</b>	<b>SE 1/2 - 1 (0.547 mi.)</b>	<b>92</b>	<b>328</b>
EPA ID: SCS123457761				
<b>SARKIS STUDIO REWA</b>	<b>406 WESTFIELD ST</b>	<b>SSE 1/2 - 1 (0.563 mi.)</b>	<b>94</b>	<b>335</b>
EPA ID: SCS123457820				
<b>PHENIX SUPPLY</b>	<b>417 WESTFIELD ST</b>	<b>SSE 1/2 - 1 (0.618 mi.)</b>	<b>95</b>	<b>336</b>
EPA ID: SCDRY0056786				
EPA ID: SCS123457657				
<b>REEDY SQUARE</b>	<b>301 RIVER ST</b>	<b>SE 1/2 - 1 (0.653 mi.)</b>	<b>97</b>	<b>339</b>
EPA ID: SCS123457729				
<b>INDUSTRIAL METAL PRO</b>	<b>1326 HAMPTON AVE EXT</b>	<b>NNW 1/2 - 1 (0.728 mi.)</b>	<b>101</b>	<b>360</b>
EPA ID: SCS123456818				
<b>GREGORY'S LAUNDRY &amp;</b>	<b>505 N MAIN ST</b>	<b>E 1/2 - 1 (0.759 mi.)</b>	<b>102</b>	<b>372</b>
EPA ID: SCS123458031				
<b>LEE'S CLEANERS</b>	<b>601 N MAIN ST</b>	<b>E 1/2 - 1 (0.818 mi.)</b>	<b>104</b>	<b>375</b>
EPA ID: SCDRY0057284				
<b>W N WATSON SUPPLY</b>	<b>98 E MCBEE AVE</b>	<b>SE 1/2 - 1 (0.829 mi.)</b>	<b>105</b>	<b>375</b>
EPA ID: SCS123458106				
ROYAL CLEANERS	114 FALLS ST	SE 1/2 - 1 (0.867 mi.)	107	380
EPA ID: SCD094989506				
<b>GREENVILLE NEWS BUIL</b>	<b>305 S MAIN ST</b>	<b>SE 1/2 - 1 (0.890 mi.)</b>	<b>108</b>	<b>380</b>
EPA ID: SCS123457648				
<b>MAIN AND STONE PROPE</b>	<b>636 N MAIN ST</b>	<b>ENE 1/2 - 1 (0.929 mi.)</b>	<b>109</b>	<b>386</b>
EPA ID: SCS123457603				
<b>IDEAL UNIFORM SERVIC</b>	<b>14 PATTERSON ST</b>	<b>NNW 1/2 - 1 (0.943 mi.)</b>	<b>112</b>	<b>394</b>
EPA ID: SCDRY0057199				
<b>FALLS STREET COMMERC</b>	<b>509 FALLS ST</b>	<b>SE 1/2 - 1 (0.969 mi.)</b>	<b>AA113</b>	<b>394</b>
EPA ID: SCS123458003				
<b>CAP RIVER LLC</b>	<b>55 E CAMPERDOWN WAY</b>	<b>SE 1/2 - 1 (0.973 mi.)</b>	<b>AA114</b>	<b>395</b>
EPA ID: SCS123457864				

### ***Lists of state and tribal landfills and solid waste disposal facilities***

SWF/LF: The Solid Waste Facilities/Landfill Sites records typically contain an inventory of solid waste disposal facilities or landfills in a particular state. The data come from the Department of Health & Environmental Control's Permitted Landfills List/Inactive MSWLF List.

A review of the SWF/LF list, as provided by EDR, and dated 02/04/2025 has revealed that there are 4 SWF/LF sites within approximately 0.5 miles of the target property.

<u>Lower Elevation</u>	<u>Address</u>	<u>Direction / Distance</u>	<u>Map ID</u>	<u>Page</u>
GREATER GREENVILLE S Status: Not Active Facility Id: DWP-077		WNW 1/4 - 1/2 (0.370 mi.)	L53	174
GREATER GREENVILLE S		WNW 1/4 - 1/2 (0.370 mi.)	L54	174



## EXECUTIVE SUMMARY

Status: Not Active Facility Id: 231003-3001			
CITY OF GREENVILLE C Status: Not Active Facility Id: 231002-6001	SSW 1/4 - 1/2 (0.427 mi.)	R68	249
CITY OF GREENVILLE T Status: Not Active Facility Id: 231002-3002	SSW 1/4 - 1/2 (0.434 mi.)	R69	250

### ***Lists of state and tribal leaking storage tanks***

LUST: The Leaking Underground Storage Tank Incident Reports contain an inventory of reported leaking underground storage tank incidents. The data come from the Department of Health & Environmental Control's Leaking UST list.

A review of the LUST list, as provided by EDR, and dated 02/10/2025 has revealed that there are 16 LUST sites within approximately 0.5 miles of the target property.

<u>Equal/Higher Elevation</u>	<u>Address</u>	<u>Direction / Distance</u>	<u>Map ID</u>	<u>Page</u>
<b>USPS GREENVILLE</b> No Action Required: 07/23/1997 Substance: PETRO Facility Id: 04236	<b>600 W WASHINGTON ST</b>	<b>SE 1/8 - 1/4 (0.162 mi.)</b>	<b>D20</b>	<b>86</b>
<b>YELLOW CAB OF GREENV</b> No Action Required: 09/15/1997 Substance: PETRO Facility Id: 04351	<b>529 W WASHINGTON ST</b>	<b>SE 1/4 - 1/2 (0.322 mi.)</b>	<b>I42</b>	<b>144</b>
<b>BURGIN MOTOR CO INC</b> No Action Required: 02/04/1997 Substance: PETRO Facility Id: 04182	<b>842 BUNCOMBE ST</b>	<b>ENE 1/4 - 1/2 (0.348 mi.)</b>	<b>J48</b>	<b>160</b>
<b>BURTONS BP</b> No Action Required: 11/23/2021 No Action Required: 02/14/2000 Substance: PETRO Facility Id: 12299	<b>439 W WASHINGTON ST</b>	<b>SE 1/4 - 1/2 (0.395 mi.)</b>	<b>N59</b>	<b>213</b>
<b>COCA COLA BOTTLING C</b> No Action Required: 05/22/1998 Substance: PETRO Facility Id: 04458	<b>516 BUNCOMBE ST</b>	<b>E 1/4 - 1/2 (0.411 mi.)</b>	<b>Q64</b>	<b>238</b>
<b>HOLMES COLLEGE OF BI</b> No Action Required: 08/29/1994 Substance: PETRO Facility Id: 04353	<b>10 PAUL BEACHHAM WAY</b>	<b>N 1/4 - 1/2 (0.449 mi.)</b>	<b>76</b>	<b>267</b>
<b>SPUR 1276</b> No Action Required: 08/23/2021 Substance: PETRO Facility Id: 17532	<b>214 RUTHERFORD ST</b>	<b>NE 1/4 - 1/2 (0.480 mi.)</b>	<b>V81</b>	<b>300</b>
<b>R V CHANDLER &amp; SONS</b>	<b>301 RUTHERFORD ST</b>	<b>NE 1/4 - 1/2 (0.484 mi.)</b>	<b>W83</b>	<b>305</b>

## EXECUTIVE SUMMARY

No Action Required: 03/16/1993  
 Substance: PETRO  
 Facility Id: 04488

<u>Lower Elevation</u>	<u>Address</u>	<u>Direction / Distance</u>	<u>Map ID</u>	<u>Page</u>
<b>BROWNS CONVENIENCE S</b> Substance: PETRO Facility Id: 15798	<b>1006 W WASHINGTON ST</b>	<b>NW 0 - 1/8 (0.086 mi.)</b>	<b>A5</b>	<b>15</b>
<b>GREENCO BEVERAGE CO</b> Substance: PETRO Facility Id: 04386	<b>159 WELBORN ST</b>	<b>SW 1/4 - 1/2 (0.275 mi.)</b>	<b>G35</b>	<b>119</b>
<b>DIXIE WASTE PAPER CO</b> No Action Required: 03/29/2016 Substance: PETRO Facility Id: 04449	<b>123 WELBORN ST</b>	<b>SSW 1/4 - 1/2 (0.275 mi.)</b>	<b>G37</b>	<b>123</b>
<b>GREATER GREENVILLE S</b> No Action Required: 11/12/1999 No Action Required: 02/23/2001 No Action Required: 04/21/2021 Substance: PETRO Facility Id: 04526	<b>1500 W WASHINGTON ST</b>	<b>NW 1/4 - 1/2 (0.296 mi.)</b>	<b>40</b>	<b>140</b>
<b>ENTERPRISE PARK</b> No Action Required: 11/12/1992 Substance: PETRO Facility Id: 14943	<b>401B BROAD ST</b>	<b>SE 1/4 - 1/2 (0.441 mi.)</b>	<b>S71</b>	<b>253</b>
<b>GREENVILLE WATER SYS</b> No Action Required: 02/17/2017 Substance: PETRO Facility Id: 03929	<b>87 MAYBERRY ST</b>	<b>SW 1/4 - 1/2 (0.445 mi.)</b>	<b>T75</b>	<b>261</b>
<b>GREENVILLE CITY OF</b> No Action Required: 11/18/2005 Substance: PETRO Facility Id: 04102	<b>348 S HUDSON ST</b>	<b>S 1/4 - 1/2 (0.486 mi.)</b>	<b>X85</b>	<b>308</b>
<b>GREENVILLE CITY OF</b> No Action Required: 06/08/2006 No Action Required: 12/07/2022 Substance: PETROL Facility Id: 11679	<b>348 S HUDSON ST</b>	<b>S 1/4 - 1/2 (0.486 mi.)</b>	<b>X86</b>	<b>310</b>

### ***Lists of state and tribal registered storage tanks***

UST: The Underground Storage Tank database contains registered USTs. USTs are regulated under Subtitle I of the Resource Conservation and Recovery Act (RCRA). The data come from the Department of Health & Environmental Control's list: Comprehensive Underground Storage Tanks.

A review of the UST list, as provided by EDR, and dated 10/07/2024 has revealed that there are 2 UST sites within approximately 0.25 miles of the target property.

<u>Equal/Higher Elevation</u>	<u>Address</u>	<u>Direction / Distance</u>	<u>Map ID</u>	<u>Page</u>
<b>USPS GREENVILLE</b>	<b>600 W WASHINGTON ST</b>	<b>SE 1/8 - 1/4 (0.162 mi.)</b>	<b>D20</b>	<b>86</b>

## EXECUTIVE SUMMARY

Facility Id: 04236  
Facility Id: 10451  
Status: Abandoned

<u>Lower Elevation</u>	<u>Address</u>	<u>Direction / Distance</u>	<u>Map ID</u>	<u>Page</u>
<b>BROWNS CONVENIENCE S</b> Facility Id: 15798 Status: Abandoned	<b>1006 W WASHINGTON ST</b>	<b>NW 0 - 1/8 (0.086 mi.)</b>	<b>A5</b>	<b>15</b>

### **State and tribal institutional control / engineering control registries**

RCR: The Bureau of Land and Waste Management established this Registry to help monitor and maintain sites that have conditional remedies. A Conditional Remedy is an environmental remedy that includes certain qualifications. These qualifications are divided into two major categories: Remedies requiring Land Use Controls and Conditional No Further Actions.

A review of the RCR list, as provided by EDR, and dated 10/01/2024 has revealed that there are 3 RCR sites within approximately 0.5 miles of the target property.

<u>Equal/Higher Elevation</u>	<u>Address</u>	<u>Direction / Distance</u>	<u>Map ID</u>	<u>Page</u>
<b>BURTONS BP</b>	<b>439 W WASHINGTON ST</b>	<b>SE 1/4 - 1/2 (0.395 mi.)</b>	<b>N59</b>	<b>213</b>
<b>SPUR 1276</b>	<b>214 RUTHERFORD ST</b>	<b>NE 1/4 - 1/2 (0.480 mi.)</b>	<b>V81</b>	<b>300</b>
<u>Lower Elevation</u>	<u>Address</u>	<u>Direction / Distance</u>	<u>Map ID</u>	<u>Page</u>
<b>GREENVILLE CITY OF</b>	<b>348 S HUDSON ST</b>	<b>S 1/4 - 1/2 (0.486 mi.)</b>	<b>X87</b>	<b>313</b>

AUL: Sites with institutional controls in place.

A review of the AUL list, as provided by EDR, and dated 12/02/2024 has revealed that there are 6 AUL sites within approximately 0.5 miles of the target property.

<u>Equal/Higher Elevation</u>	<u>Address</u>	<u>Direction / Distance</u>	<u>Map ID</u>	<u>Page</u>
<b>CITY COLLISION REPAIR</b>	<b>40 RUTHERFORD ST</b>	<b>ENE 1/4 - 1/2 (0.374 mi.)</b>	<b>J56</b>	<b>192</b>
<b>JETER AUTO REPAIR</b>	<b>104 RUTHERFORD ST</b>	<b>NE 1/4 - 1/2 (0.410 mi.)</b>	<b>P62</b>	<b>224</b>
<b>THOMPSON AUTOMOTIVE</b>	<b>1001 HAMPTON AVE</b>	<b>NNW 1/4 - 1/2 (0.421 mi.)</b>	<b>O66</b>	<b>242</b>
<u>Lower Elevation</u>	<u>Address</u>	<u>Direction / Distance</u>	<u>Map ID</u>	<u>Page</u>
<b>104 SOUTH HUDSON STR</b>	<b>104 S HUDSON ST</b>	<b>SSE 1/4 - 1/2 (0.252 mi.)</b>	<b>F31</b>	<b>113</b>
<b>DOWNTOWN PRESBYTERIA</b>	<b>6 BACON ST</b>	<b>SE 1/4 - 1/2 (0.443 mi.)</b>	<b>N72</b>	<b>254</b>
<b>SMART PROPERTY</b>	<b>331 S HUDSON ST</b>	<b>S 1/4 - 1/2 (0.461 mi.)</b>	<b>U79</b>	<b>293</b>

### **Lists of state and tribal voluntary cleanup sites**

VCP: Voluntary Cleanup Sites from the Department of Health and Environmental Control.

A review of the VCP list, as provided by EDR, and dated 03/11/2025 has revealed that there are 16 VCP

## EXECUTIVE SUMMARY

sites within approximately 0.5 miles of the target property.

<u>Equal/Higher Elevation</u>	<u>Address</u>	<u>Direction / Distance</u>	<u>Map ID</u>	<u>Page</u>
<b>BORDEN DAIRY</b>	<b>711 W WASHINGTON ST</b>	<b>SSE 0 - 1/8 (0.105 mi.)</b>	<b>B11</b>	<b>53</b>
<b>WEST WASHINGTON STRE</b>	<b>627 W WASHINGTON ST</b>	<b>SE 1/8 - 1/4 (0.152 mi.)</b>	<b>B17</b>	<b>74</b>
<b>PETE HOLLIS SITE</b>	<b>408 ECHOLS ST</b>	<b>NE 1/4 - 1/2 (0.318 mi.)</b>	<b>H41</b>	<b>142</b>
<b>CLINE HOSE &amp; HYDRAUL</b>	<b>615 BUNCOMBE ST</b>	<b>E 1/4 - 1/2 (0.351 mi.)</b>	<b>K49</b>	<b>161</b>
<b>CLINE HOSE AND HYDRA</b>	<b>600 BUNCOMBE ST</b>	<b>ENE 1/4 - 1/2 (0.368 mi.)</b>	<b>K51</b>	<b>167</b>
<b>CITY COLLISION REPAI</b>	<b>40 RUTHERFORD ST</b>	<b>ENE 1/4 - 1/2 (0.374 mi.)</b>	<b>J56</b>	<b>192</b>
<b>IDAHO STREET/KITTY H</b>	<b>453 IDAHO ST</b>	<b>NNW 1/4 - 1/2 (0.405 mi.)</b>	<b>O61</b>	<b>222</b>
<b>JETER AUTO REPAIR</b>	<b>104 RUTHERFORD ST</b>	<b>NE 1/4 - 1/2 (0.410 mi.)</b>	<b>P62</b>	<b>224</b>
<b>THOMPSON AUTOMOTIVE</b>	<b>1001 HAMPTON AVE</b>	<b>NNW 1/4 - 1/2 (0.421 mi.)</b>	<b>O66</b>	<b>242</b>
<u>Lower Elevation</u>	<u>Address</u>	<u>Direction / Distance</u>	<u>Map ID</u>	<u>Page</u>
<b>SHIRLEY STREET FORME</b>	<b>947 W WASHINGTON ST</b>	<b>WNW 0 - 1/8 (0.085 mi.)</b>	<b>A4</b>	<b>11</b>
<b>OSCAR STREET PROPERT</b>	<b>301 OSCAR ST</b>	<b>SSE 1/8 - 1/4 (0.167 mi.)</b>	<b>E23</b>	<b>94</b>
<b>NASSAU STREET VACANT</b>	<b>101 NASSAU ST</b>	<b>SSE 1/8 - 1/4 (0.170 mi.)</b>	<b>E24</b>	<b>96</b>
<b>104 SOUTH HUDSON STR</b>	<b>104 S HUDSON ST</b>	<b>SSE 1/4 - 1/2 (0.252 mi.)</b>	<b>F32</b>	<b>114</b>
<b>DOWNTOWN PRESBYTERIA</b>	<b>6 BACON ST</b>	<b>SE 1/4 - 1/2 (0.443 mi.)</b>	<b>N73</b>	<b>256</b>
<b>CITY OF GREENVILLE</b>	<b>411 W WASHINGTON ST</b>	<b>SE 1/4 - 1/2 (0.451 mi.)</b>	<b>77</b>	<b>268</b>
<b>SMART PROPERTY</b>	<b>331 S HUDSON ST</b>	<b>S 1/4 - 1/2 (0.461 mi.)</b>	<b>U79</b>	<b>293</b>

### ***Lists of state and tribal brownfield sites***

BROWNFIELDS: The Brownfields component of the Voluntary Cleanup Program allows a non responsible party to acquire a contaminated property with State Superfund liability protection for existing contamination by agreeing to perform an environmental assessment and/or remediation.

A review of the BROWNFIELDS list, as provided by EDR, and dated 01/07/2025 has revealed that there are 14 BROWNFIELDS sites within approximately 0.5 miles of the target property.

<u>Equal/Higher Elevation</u>	<u>Address</u>	<u>Direction / Distance</u>	<u>Map ID</u>	<u>Page</u>
<b>BORDEN DAIRY</b> Status Code: ACTIVE File Number: 57047	<b>711 W WASHINGTON ST</b>	<b>SSE 0 - 1/8 (0.105 mi.)</b>	<b>B11</b>	<b>53</b>
<b>WEST WASHINGTON STRE</b> Status Code: WITHDRAW File Number: 57047	<b>627 W WASHINGTON ST</b>	<b>SE 1/8 - 1/4 (0.152 mi.)</b>	<b>B17</b>	<b>74</b>
<b>PETE HOLLIS SITE</b> Status Code: INCOMP File Number: 57902	<b>408 ECHOLS ST</b>	<b>NE 1/4 - 1/2 (0.318 mi.)</b>	<b>H41</b>	<b>142</b>
<b>CLINE HOSE &amp; HYDRAUL</b> Status Code: ACTIVE File Number: 59011	<b>615 BUNCOMBE ST</b>	<b>E 1/4 - 1/2 (0.351 mi.)</b>	<b>K49</b>	<b>161</b>
<b>CLINE HOSE AND HYDRA</b> Status Code: ACTIVE File Number: 58636	<b>600 BUNCOMBE ST</b>	<b>ENE 1/4 - 1/2 (0.368 mi.)</b>	<b>K51</b>	<b>167</b>
<b>CITY COLLISION REPAI</b> Status Code: COMP File Number: 57442	<b>40 RUTHERFORD ST</b>	<b>ENE 1/4 - 1/2 (0.374 mi.)</b>	<b>J56</b>	<b>192</b>
<b>IDAHO STREET/KITTY H</b>	<b>453 IDAHO ST</b>	<b>NNW 1/4 - 1/2 (0.405 mi.)</b>	<b>O61</b>	<b>222</b>

## EXECUTIVE SUMMARY

Status Code: ACTIVE  
File Number: 57046

**JETER AUTO REPAIR** 104 RUTHERFORD ST NE 1/4 - 1/2 (0.410 mi.) P62 224

Status Code: COMP  
File Number: 57459

**THOMPSON AUTOMOTIVE** 1001 HAMPTON AVE NNW 1/4 - 1/2 (0.421 mi.) O66 242

Status Code: ACTIVE  
File Number: 58991

<u>Lower Elevation</u>	<u>Address</u>	<u>Direction / Distance</u>	<u>Map ID</u>	<u>Page</u>
<b>SHIRLEY STREET FORME</b> Status Code: ACTIVE File Number: 59350	947 W WASHINGTON ST	WNW 0 - 1/8 (0.085 mi.)	A4	11
<b>OSCAR STREET PROPERT</b> Status Code: INCOMP File Number: 57893	301 OSCAR ST	SSE 1/8 - 1/4 (0.167 mi.)	E23	94
<b>NASSAU STREET VACANT</b> Status Code: ACTIVE File Number: 59349	101 NASSAU ST	SSE 1/8 - 1/4 (0.170 mi.)	E24	96
<b>DOWNTOWN PRESBYTERIA</b> Status Code: ACTIVE File Number: 58604	6 BACON ST	SE 1/4 - 1/2 (0.443 mi.)	N73	256
<b>SMART PROPERTY</b> Status Code: COMP File Number: 57385	331 S HUDSON ST	S 1/4 - 1/2 (0.461 mi.)	U79	293

### ADDITIONAL ENVIRONMENTAL RECORDS

#### **Local Brownfield lists**

US BROWNFIELDS: The EPA's listing of Brownfields properties from the Cleanups in My Community program, which provides information on Brownfields properties for which information is reported back to EPA, as well as areas served by Brownfields grant programs.

A review of the US BROWNFIELDS list, as provided by EDR, and dated 09/09/2024 has revealed that there are 25 US BROWNFIELDS sites within approximately 0.5 miles of the target property.

<u>Equal/Higher Elevation</u>	<u>Address</u>	<u>Direction / Distance</u>	<u>Map ID</u>	<u>Page</u>
<b>711 W. WASHINGTON ST</b>	<b>711 W. WASHINGTON ST</b>	<b>SSE 0 - 1/8 (0.105 mi.)</b>	<b>B13</b>	<b>55</b>
1108 COOK STREET	1108 COOK STREET	NW 1/8 - 1/4 (0.188 mi.)	26	98
WASHINGTON AND HUDSO	601, 603, 625 WASHIN	SE 1/8 - 1/4 (0.210 mi.)	D29	106
<b>107 PETE HOLLIS BLVD</b>	<b>107 PETE HOLLIS BLVD</b>	<b>NE 1/4 - 1/2 (0.340 mi.)</b>	<b>H44</b>	<b>147</b>
<b>FORMER GREEN PLAZA</b>	<b>205 PETE HOLLIS BLVD</b>	<b>NNE 1/4 - 1/2 (0.342 mi.)</b>	<b>45</b>	<b>152</b>
PETE HOLLIS SITE	ECHOLS STREET AND PE	NE 1/4 - 1/2 (0.343 mi.)	H46	156
40 RUTHERFORD STREET	40 RUTHERFORD STREET	ENE 1/4 - 1/2 (0.374 mi.)	J57	197
104 RUTHERFORD STREE	104 RUTHERFORD STREE	NE 1/4 - 1/2 (0.410 mi.)	P63	229
<u>Lower Elevation</u>	<u>Address</u>	<u>Direction / Distance</u>	<u>Map ID</u>	<u>Page</u>
SHIRLEY AND WEST WAS	927 WEST WASHINGTON	WNW 0 - 1/8 (0.059 mi.)	A2	9

## EXECUTIVE SUMMARY

Lower Elevation	Address	Direction / Distance	Map ID	Page
1006 W. WASHINGTON S	1006 W. WASHINGTON S	NW 0 - 1/8 (0.086 mi.)	A8	20
WEST WASHINGTON STRE	W WASHINGTON ST AND	WNW 0 - 1/8 (0.089 mi.)	A9	44
<b>SHIRLEY STREET, FORE</b>	<b>SHIRLEY ST</b>	<b>WNW 0 - 1/8 (0.096 mi.)</b>	<b>A10</b>	<b>46</b>
OSCAR AND MEADOW ST	306 MEADOW ST	SSW 1/8 - 1/4 (0.138 mi.)	C14	62
<b>322 MEADOW ST.</b>	<b>322 MEADOW ST.</b>	<b>SW 1/8 - 1/4 (0.138 mi.)</b>	<b>C15</b>	<b>65</b>
CITY PARK WETLANDS	MEADOW STREET & TRES	SW 1/8 - 1/4 (0.151 mi.)	16	69
8547 W WASHINGTON ST	8547 W WASHINGTON ST	W 1/8 - 1/4 (0.154 mi.)	18	76
<b>OSCAR STREET PROPERT</b>	<b>102 AND 301 OSCAR ST</b>	<b>SSE 1/8 - 1/4 (0.167 mi.)</b>	<b>E22</b>	<b>89</b>
OSCAR, NASSAU, AND M	24 MEADOW STREET	S 1/8 - 1/4 (0.198 mi.)	E27	103
<b>1-15 MEADOW ST.</b>	<b>1-15 MEADOW ST.</b>	<b>SSE 1/8 - 1/4 (0.249 mi.)</b>	<b>F30</b>	<b>109</b>
159 WELBORN STREET	159 WELBORN STREET	SW 1/4 - 1/2 (0.275 mi.)	G33	115
<b>111 WELBORN</b>	<b>111 WELBORN ST.</b>	<b>SSW 1/4 - 1/2 (0.287 mi.)</b>	<b>39</b>	<b>126</b>
<b>WELBORN STREET PROPE</b>	<b>CORNER OF WELBORN AN</b>	<b>S 1/4 - 1/2 (0.372 mi.)</b>	<b>M55</b>	<b>175</b>
<b>320 SOUTH HUDSON STR</b>	<b>320 SOUTH HUDSON STR</b>	<b>S 1/4 - 1/2 (0.382 mi.)</b>	<b>M58</b>	<b>206</b>
MAYBERRY STREET PROP	70 MAYBERRY STREET	SW 1/4 - 1/2 (0.426 mi.)	67	245
331 SOUTH HUDSON STR	331 SOUTH HUDSON STR	S 1/4 - 1/2 (0.461 mi.)	U78	269
Cleanup Completion Date: 1/30/2011				

### Local Lists of Hazardous waste / Contaminated Sites

ALLSITES: The South Carolina Department of Health and Environmental Control is pleased to have the Public Record for your review. The purpose of this database is two-fold. First, it will provide to communities another form of notice of cleanup activity, allowing them to have more information about assessment and cleanup activities in their area and in the State. Second, it can assist those seeking to redevelop brownfield properties within South Carolina.

A review of the ALLSITES list, as provided by EDR, and dated 12/02/2024 has revealed that there are 14 ALLSITES sites within approximately 0.5 miles of the target property.

Equal/Higher Elevation	Address	Direction / Distance	Map ID	Page
BORDEN DAIRY	711 W WASHINGTON ST	SSE 0 - 1/8 (0.105 mi.)	B12	55
Project Status Code: ACTIVE				
<b>WEST WASHINGTON STRE</b>	<b>627 W WASHINGTON ST</b>	<b>SE 1/8 - 1/4 (0.152 mi.)</b>	<b>B17</b>	<b>74</b>
Permit Number: SCS123456968				
Project Status Code: WITHDRAW				
<b>CLINE HOSE &amp; HYDRAUL</b>	<b>615 BUNCOMBE ST</b>	<b>E 1/4 - 1/2 (0.351 mi.)</b>	<b>K49</b>	<b>161</b>
Project Status Code: ACTIVE				
<b>CLINE COMPANY BUILDI</b>	<b>600 BUNCOMBE ST</b>	<b>ENE 1/4 - 1/2 (0.368 mi.)</b>	<b>K52</b>	<b>169</b>
Project Status Code: ACTIVE				
<b>CITY COLLISION REPAI</b>	<b>40 RUTHERFORD ST</b>	<b>ENE 1/4 - 1/2 (0.374 mi.)</b>	<b>J56</b>	<b>192</b>
Permit Number: SCS123457097				
Project Status Code: COMP				
<b>IDAHO STREET/KITTY H</b>	<b>453 IDAHO ST</b>	<b>NNW 1/4 - 1/2 (0.405 mi.)</b>	<b>O61</b>	<b>222</b>
Permit Number: SCS123456967				
Project Status Code: ACTIVE				
<b>JETER AUTO REPAIR</b>	<b>104 RUTHERFORD ST</b>	<b>NE 1/4 - 1/2 (0.410 mi.)</b>	<b>P62</b>	<b>224</b>
Permit Number: SCS123457105				
Project Status Code: COMP				
<b>THOMPSON AUTOMOTIVE</b>	<b>1001 HAMPTON AVE</b>	<b>NNW 1/4 - 1/2 (0.421 mi.)</b>	<b>O66</b>	<b>242</b>

## EXECUTIVE SUMMARY

Project Status Code: ACTIVE

<u>Lower Elevation</u>	<u>Address</u>	<u>Direction / Distance</u>	<u>Map ID</u>	<u>Page</u>
<b>SHIRLEY STREET FORME</b> Project Status Code: ACTIVE	<b>947 W WASHINGTON ST</b>	<b>WNW 0 - 1/8 (0.085 mi.)</b>	<b>A4</b>	<b>11</b>
<b>OSCAR STREET PROPERT</b> Permit Number: SCS123457300 Project Status Code: INCOMP	<b>301 OSCAR ST</b>	<b>SSE 1/8 - 1/4 (0.167 mi.)</b>	<b>E23</b>	<b>94</b>
<b>104 SOUTH HUDSON STR</b> Project Status Code: ACTIVE	<b>104 S HUDSON ST</b>	<b>SSE 1/4 - 1/2 (0.252 mi.)</b>	<b>F31</b>	<b>113</b>
<b>DOWNTOWN PRESBYTERIA</b> Project Status Code: ACTIVE	<b>6 BACON ST</b>	<b>SE 1/4 - 1/2 (0.443 mi.)</b>	<b>N72</b>	<b>254</b>
<b>SMART PROPERTY</b> Permit Number: SCS123457063 Project Status Code: COMP	<b>331 S HUDSON ST</b>	<b>S 1/4 - 1/2 (0.461 mi.)</b>	<b>U79</b>	<b>293</b>
<b>CSX RAILROAD</b> Permit Number: SCS123456981 Project Status Code: COMP	<b>WILLARD ST TO S ACAD</b>	<b>SW 1/4 - 1/2 (0.490 mi.)</b>	<b>Y89</b>	<b>319</b>

### Other Ascertainable Records

RCRA NonGen / NLR: RCRAInfo is EPA's comprehensive information system, providing access to data supporting the Resource Conservation and Recovery Act (RCRA) of 1976 and the Hazardous and Solid Waste Amendments (HSWA) of 1984. The database includes selective information on sites which generate, transport, store, treat and/or dispose of hazardous waste as defined by the Resource Conservation and Recovery Act (RCRA). Non-Generators do not presently generate hazardous waste.

A review of the RCRA NonGen / NLR list, as provided by EDR, and dated 02/17/2025 has revealed that there is 1 RCRA NonGen / NLR site within approximately 0.25 miles of the target property.

<u>Equal/Higher Elevation</u>	<u>Address</u>	<u>Direction / Distance</u>	<u>Map ID</u>	<u>Page</u>
<b>711 W. WASHINGTON ST</b> EPA ID:: SCD003346780	<b>711 W. WASHINGTON ST</b>	<b>SSE 0 - 1/8 (0.105 mi.)</b>	<b>B13</b>	<b>55</b>

PFAS ECHO: Regulators and the public have expressed interest in knowing which regulated entities may be using PFAS. EPA has developed a dataset from various sources that show which industries may be handling PFAS. Approximately 120,000 facilities subject to federal environmental programs have operated or currently operate in industry sectors with processes that may involve handling and/or release of PFAS.

A review of the PFAS ECHO list, as provided by EDR, and dated 12/30/2024 has revealed that there is 1 PFAS ECHO site within approximately 0.25 miles of the target property.

<u>Equal/Higher Elevation</u>	<u>Address</u>	<u>Direction / Distance</u>	<u>Map ID</u>	<u>Page</u>
<b>DOW CHEMICAL CO-CLOS</b>		<b>SE 1/8 - 1/4 (0.202 mi.)</b>	<b>D28</b>	<b>105</b>



## EXECUTIVE SUMMARY

UST FINDER: EPA developed UST Finder, a web map application containing a comprehensive, state-sourced national map of underground storage tank (UST) and leaking UST (LUST) data. It provides the attributes and locations of active and closed USTs, UST facilities, and LUST sites from states and from Tribal lands and US territories. UST Finder contains information about proximity of UST facilities and LUST sites to: surface and groundwater public drinking water protection areas; estimated number of private domestic wells and number of people living nearby; and flooding and wildfires.

A review of the UST FINDER list, as provided by EDR, and dated 06/08/2023 has revealed that there are 2 UST FINDER sites within approximately 0.25 miles of the target property.

<u>Equal/Higher Elevation</u>	<u>Address</u>	<u>Direction / Distance</u>	<u>Map ID</u>	<u>Page</u>
<b>USPS GREENVILLE</b>	<b>600 W WASHINGTON ST</b>	<b>SE 1/8 - 1/4 (0.162 mi.)</b>	<b>D21</b>	<b>87</b>
<u>Lower Elevation</u>	<u>Address</u>	<u>Direction / Distance</u>	<u>Map ID</u>	<u>Page</u>
<b>BROWNS CONVENIENCE S</b>	<b>1006 W WASHINGTON ST</b>	<b>NW 0 - 1/8 (0.086 mi.)</b>	<b>A7</b>	<b>18</b>

UST FINDER RELEASE: US EPA's UST Finder data is a national composite of leaking underground storage tanks. This data contains information about, and locations of, leaking underground storage tanks. Data was collected from state sources and standardized into a national profile by EPA's Office of Underground Storage Tanks, Office of Research and Development, and the Association of State and Territorial Solid Waste Management Officials.

A review of the UST FINDER RELEASE list, as provided by EDR, and dated 06/08/2023 has revealed that there are 14 UST FINDER RELEASE sites within approximately 0.5 miles of the target property.

<u>Equal/Higher Elevation</u>	<u>Address</u>	<u>Direction / Distance</u>	<u>Map ID</u>	<u>Page</u>
<b>USPS GREENVILLE</b>	<b>600 W WASHINGTON ST</b>	<b>SE 1/8 - 1/4 (0.162 mi.)</b>	<b>D21</b>	<b>87</b>
<b>YELLOW CAB OF GREENV</b>	<b>529 W WASHINGTON ST</b>	<b>SE 1/4 - 1/2 (0.322 mi.)</b>	<b>I43</b>	<b>145</b>
<b>BURGIN MOTOR CO INC</b>	<b>842 BUNCOMBE ST</b>	<b>ENE 1/4 - 1/2 (0.348 mi.)</b>	<b>J47</b>	<b>159</b>
<b>BURTONS BP</b>	<b>439 W WASHINGTON ST</b>	<b>SE 1/4 - 1/2 (0.395 mi.)</b>	<b>N60</b>	<b>218</b>
<b>COCA COLA BOTTLING C</b>	<b>516 BUNCOMBE ST</b>	<b>E 1/4 - 1/2 (0.411 mi.)</b>	<b>Q65</b>	<b>240</b>
<b>SPUR 1276</b>	<b>214 RUTHERFORD ST</b>	<b>NE 1/4 - 1/2 (0.480 mi.)</b>	<b>V82</b>	<b>303</b>
<b>R V CHANDLER &amp; SONS</b>	<b>301 RUTHERFORD ST</b>	<b>NE 1/4 - 1/2 (0.484 mi.)</b>	<b>W84</b>	<b>307</b>
<u>Lower Elevation</u>	<u>Address</u>	<u>Direction / Distance</u>	<u>Map ID</u>	<u>Page</u>
<b>BROWNS CONVENIENCE S</b>	<b>1006 W WASHINGTON ST</b>	<b>NW 0 - 1/8 (0.086 mi.)</b>	<b>A7</b>	<b>18</b>
<b>GREENCO BEVERAGE CO</b>	<b>159 WELBORN ST</b>	<b>SW 1/4 - 1/2 (0.275 mi.)</b>	<b>G34</b>	<b>118</b>
<b>DIXIE WASTE PAPER CO</b>	<b>123 WELBORN ST</b>	<b>SSW 1/4 - 1/2 (0.275 mi.)</b>	<b>G36</b>	<b>121</b>
<b>ENTERPRISE PARK</b>	<b>401B BROAD ST</b>	<b>SE 1/4 - 1/2 (0.441 mi.)</b>	<b>S70</b>	<b>251</b>
<b>GREENVILLE WATER SYS</b>	<b>87 MAYBERRY ST</b>	<b>SW 1/4 - 1/2 (0.445 mi.)</b>	<b>T74</b>	<b>257</b>
<b>GREATER GREENVILLE S</b>	<b>1600 W WASHINGTON ST</b>	<b>NW 1/4 - 1/2 (0.464 mi.)</b>	<b>80</b>	<b>297</b>
<b>GREENVILLE CITY OF</b>	<b>348 S HUDSON ST</b>	<b>S 1/4 - 1/2 (0.486 mi.)</b>	<b>X88</b>	<b>316</b>

GWCI: Groundwater Contamination Inventory Cases. Any site that has groundwater contamination over a federal MCL.

A review of the GWCI list, as provided by EDR, and dated 07/01/2008 has revealed that there are 6 GWCI sites within approximately 0.5 miles of the target property.

<u>Equal/Higher Elevation</u>	<u>Address</u>	<u>Direction / Distance</u>	<u>Map ID</u>	<u>Page</u>
<b>BURTONS BP</b>	<b>439 W WASHINGTON ST</b>	<b>SE 1/4 - 1/2 (0.395 mi.)</b>	<b>N59</b>	<b>213</b>

## EXECUTIVE SUMMARY

Solid Waste Permit #: 12299

**SPUR 1276**

Solid Waste Permit #: 17532

**214 RUTHERFORD ST**

**NE 1/4 - 1/2 (0.480 mi.)**

**V81**

**300**

<u>Lower Elevation</u>	<u>Address</u>	<u>Direction / Distance</u>	<u>Map ID</u>	<u>Page</u>
<b>BROWNS CONVENIENCE S</b> Solid Waste Permit #: 15798	<b>1006 W WASHINGTON ST</b>	<b>NW 0 - 1/8 (0.086 mi.)</b>	<b>A5</b>	<b>15</b>
<b>DIXIE WASTE PAPER CO</b> Solid Waste Permit #: 04449	<b>123 WELBORN ST</b>	<b>SSW 1/4 - 1/2 (0.275 mi.)</b>	<b>G37</b>	<b>123</b>
<b>GREENVILLE WATER SYS</b> Solid Waste Permit #: 03929	<b>87 MAYBERRY ST</b>	<b>SW 1/4 - 1/2 (0.445 mi.)</b>	<b>T75</b>	<b>261</b>
<b>GREENVILLE CITY OF</b> Solid Waste Permit #: 04102	<b>348 S HUDSON ST</b>	<b>S 1/4 - 1/2 (0.486 mi.)</b>	<b>X87</b>	<b>313</b>

### EDR HIGH RISK HISTORICAL RECORDS

#### **EDR Exclusive Records**

EDR Hist Auto: EDR has searched selected national collections of business directories and has collected listings of potential gas station/filling station/service station sites that were available to EDR researchers. EDR's review was limited to those categories of sources that might, in EDR's opinion, include gas station/filling station/service station establishments. The categories reviewed included, but were not limited to gas, gas station, gasoline station, filling station, auto, automobile repair, auto service station, service station, etc. This database falls within a category of information EDR classifies as "High Risk Historical Records", or HRHR. EDR's HRHR effort presents unique and sometimes proprietary data about past sites and operations that typically create environmental concerns, but may not show up in current government records searches.

A review of the EDR Hist Auto list, as provided by EDR, has revealed that there is 1 EDR Hist Auto site within approximately 0.125 miles of the target property.

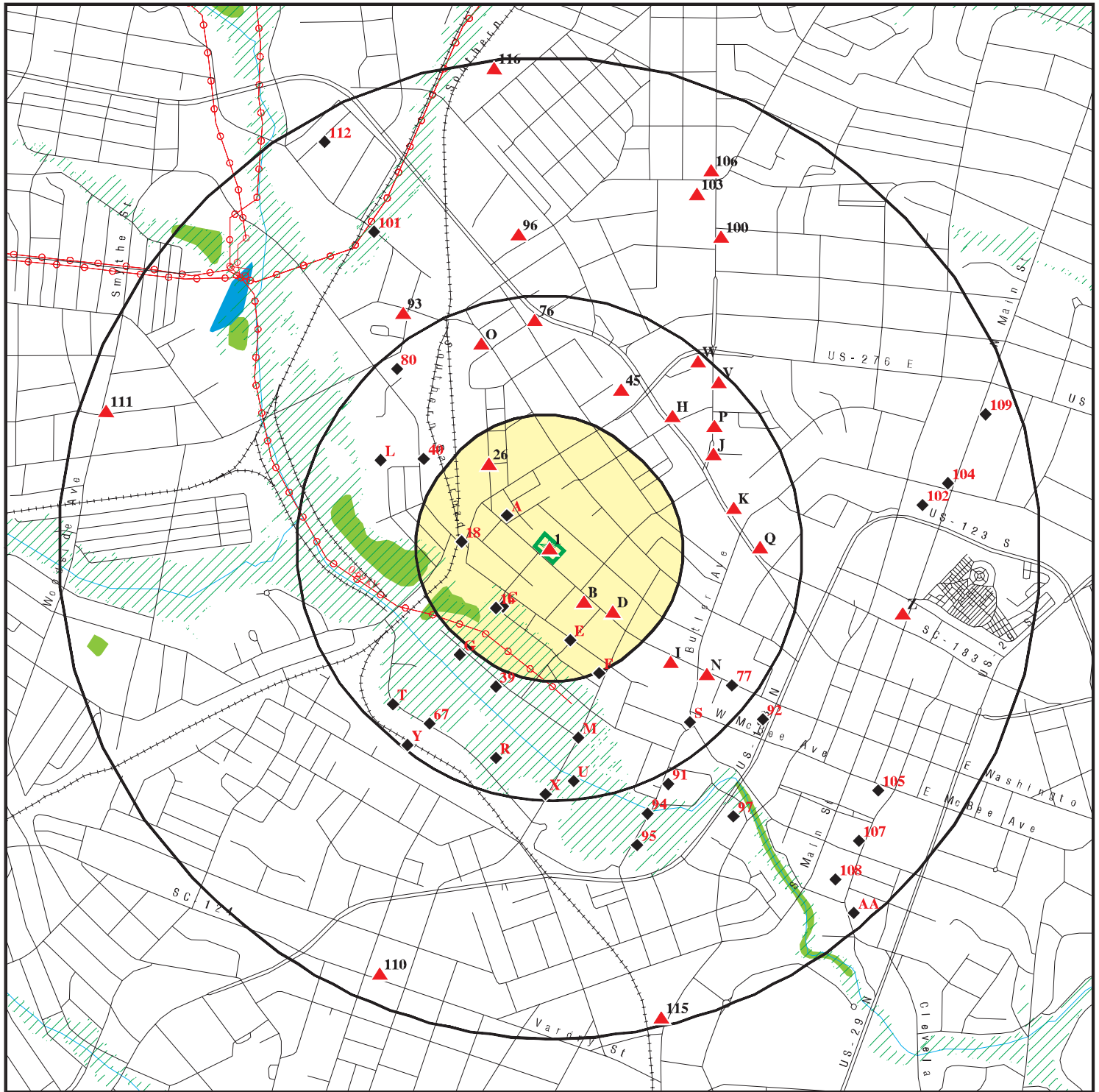
<u>Lower Elevation</u>	<u>Address</u>	<u>Direction / Distance</u>	<u>Map ID</u>	<u>Page</u>
COLONIAL OIL INDUSTR	1006 W WASHINGTON	NW 0 - 1/8 (0.086 mi.)	A6	17

## EXECUTIVE SUMMARY

Due to poor or inadequate address information, the following sites were not mapped. Count: 13 records.

<u>Site Name</u>	<u>Database(s)</u>
BATTERY & ELECTRIC CO	SHWS, AUL, ALLSITES
COLES PAINT AND HARDWARE	SHWS, VCP, BROWNFIELDS, ALLSITES
BATTERY & ELECTRIC CO	VCP, BROWNFIELDS
GEORGE'S CREEK DUMP	SHWS
EASTERN DISTRIBUTION WAREHOUSE	SHWS
OCEANA RAPID	SHWS, VCP
DONALDSON ROADSIDE SPILL	SHWS
VIRGINIA CAROLINA CHEMICAL (VCC) G	SEMS
CSX TRANSPORTATION GREENVILLE	LUST, UST, GWT
SPINX 104	LUST, UST, Financial Assurance, GWCI
N-19852 FORMER EXXON SITE	LUST, UST, Financial Assurance
1120 WASHINGTON STREET MILEPOS	HMIRS
WASHINGTON AND HUDSON STREET PROPE	FINDS

# OVERVIEW MAP - 7952764.2S



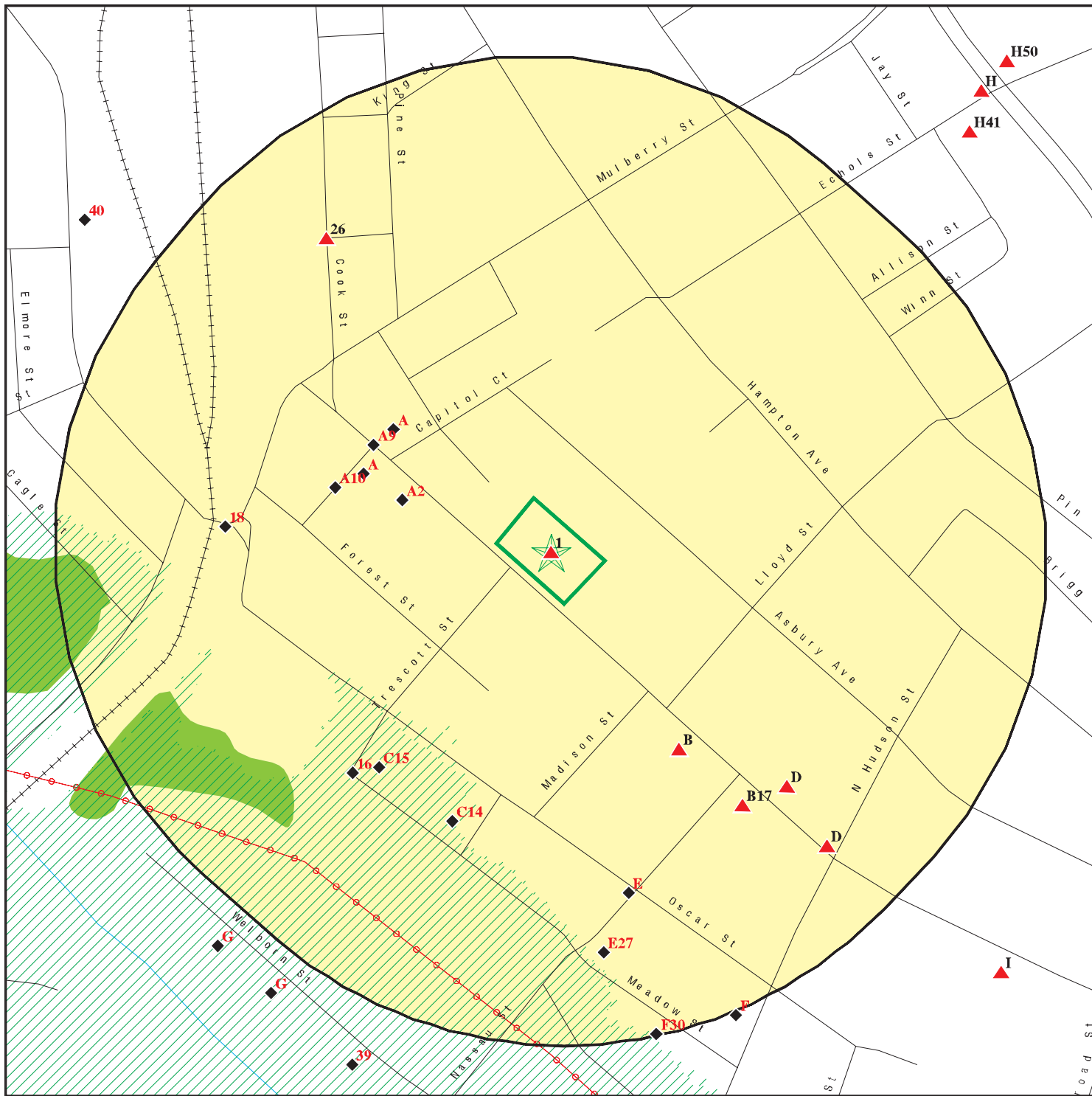
- Target Property
- Sites at elevations higher than or equal to the target property
- Sites at elevations lower than the target property
- Manufactured Gas Plants
- National Priority List Sites
- Dept. Defense Sites
- Indian Reservations BIA
- Power transmission lines
- Special Flood Hazard Area (1%)
- 0.2% Annual Chance Flood Hazard
- National Wetland Inventory
- State Wetlands

This report includes Interactive Map Layers to display and/or hide map information. The legend includes only those icons for the default map view.

SITE NAME: 846 West Washington Street  
 ADDRESS: 846 West Washington Street  
 Greenville SC 29601  
 LAT/LONG: 34.856486 / 82.410577

CLIENT: Bunnell-Lammons Engineering  
 CONTACT: Grant D. Davis  
 INQUIRY #: 7952764.2s  
 DATE: April 09, 2025 12:56 pm

# DETAIL MAP - 7952764.2S



- Target Property**

  - Sites at elevations higher than or equal to the target property
  - Sites at elevations lower than the target property
  - Manufactured Gas Plants
  - Sensitive Receptors
  - National Priority List Sites
  - Dept. Defense Sites

**Indian Reservations BIA**

**Power transmission lines**

**Special Flood Hazard Area (1%)**

**0.2% Annual Chance Flood Hazard**

**National Wetland Inventory**

**State Wetlands**

0 1/16

This report includes Interactive Map Layers to display and/or hide map information. The legend includes only those icons for the default map view.

SITE NAME: 846 West Washington Street  
ADDRESS: 846 West Washington Street  
Greenville SC 29601  
LAT/LONG: 34.856486 / 82.410577

CLIENT: Bunnell-Lammons Engineering  
CONTACT: Grant D. Davis  
INQUIRY #: 7952764.2s  
DATE: April 09, 2025 1:00 pm

## MAP FINDINGS SUMMARY

Database	Search Distance (Miles)	Target Property	< 1/8	1/8 - 1/4	1/4 - 1/2	1/2 - 1	> 1	Total Plotted
<b>STANDARD ENVIRONMENTAL RECORDS</b>								
<b><i>Lists of Federal NPL (Superfund) sites</i></b>								
NPL	1.000		0	0	0	0	NR	0
Proposed NPL	1.000		0	0	0	0	NR	0
NPL LIENS	1.000		0	0	0	0	NR	0
<b><i>Lists of Federal Delisted NPL sites</i></b>								
Delisted NPL	1.000		0	0	0	0	NR	0
<b><i>Lists of Federal sites subject to CERCLA removals and CERCLA orders</i></b>								
FEDERAL FACILITY	0.500		0	0	0	NR	NR	0
SEMS	0.500		0	0	0	NR	NR	0
<b><i>Lists of Federal CERCLA sites with NFRAP</i></b>								
SEMS-ARCHIVE	0.500		0	0	1	NR	NR	1
<b><i>Lists of Federal RCRA facilities undergoing Corrective Action</i></b>								
CORRACTS	1.000		0	0	0	0	NR	0
<b><i>Lists of Federal RCRA TSD facilities</i></b>								
RCRA-TSDF	0.500		0	0	0	NR	NR	0
<b><i>Lists of Federal RCRA generators</i></b>								
RCRA-LQG	0.250		0	0	NR	NR	NR	0
RCRA-SQG	0.250		0	0	NR	NR	NR	0
RCRA-VSQG	0.250		0	1	NR	NR	NR	1
<b><i>Federal institutional controls / engineering controls registries</i></b>								
LUCIS	0.500		0	0	0	NR	NR	0
US ENG CONTROLS	0.500		0	0	0	NR	NR	0
US INST CONTROLS	0.500		0	0	0	NR	NR	0
<b><i>Federal ERNS list</i></b>								
ERNS	0.001		0	NR	NR	NR	NR	0
<b><i>Lists of state- and tribal hazardous waste facilities</i></b>								
SHWS	1.000		2	3	14	27	NR	46
<b><i>Lists of state and tribal landfills and solid waste disposal facilities</i></b>								
SWF/LF	0.500		0	0	4	NR	NR	4
<b><i>Lists of state and tribal leaking storage tanks</i></b>								
LUST	0.500		1	1	14	NR	NR	16

## MAP FINDINGS SUMMARY

Database	Search Distance (Miles)	Target Property	< 1/8	1/8 - 1/4	1/4 - 1/2	1/2 - 1	> 1	Total Plotted
INDIAN LUST	0.500		0	0	0	NR	NR	0
<b><i>Lists of state and tribal registered storage tanks</i></b>								
FEMA UST	0.250		0	0	NR	NR	NR	0
UST	0.250		1	1	NR	NR	NR	2
AST	0.250		0	0	NR	NR	NR	0
INDIAN UST	0.250		0	0	NR	NR	NR	0
GWT	0.001		0	NR	NR	NR	NR	0
<b><i>State and tribal institutional control / engineering control registries</i></b>								
RCR	0.500		0	0	3	NR	NR	3
AUL	0.500		0	0	6	NR	NR	6
<b><i>Lists of state and tribal voluntary cleanup sites</i></b>								
VCP	0.500		2	3	11	NR	NR	16
INDIAN VCP	0.500		0	0	0	NR	NR	0
<b><i>Lists of state and tribal brownfield sites</i></b>								
BROWNFIELDS	0.500		2	3	9	NR	NR	14
<b><u>ADDITIONAL ENVIRONMENTAL RECORDS</u></b>								
<b><i>Local Brownfield lists</i></b>								
US BROWNFIELDS	0.500		5	9	11	NR	NR	25
<b><i>Local Lists of Landfill / Solid Waste Disposal Sites</i></b>								
SWRCY	0.500		0	0	0	NR	NR	0
INDIAN ODI	0.500		0	0	0	NR	NR	0
ODI	0.500		0	0	0	NR	NR	0
DEBRIS REGION 9	0.500		0	0	0	NR	NR	0
IHS OPEN DUMPS	0.500		0	0	0	NR	NR	0
<b><i>Local Lists of Hazardous waste / Contaminated Sites</i></b>								
US HIST CDL	0.001		0	NR	NR	NR	NR	0
ALLSITES	0.500		2	2	10	NR	NR	14
CDL	0.001		0	NR	NR	NR	NR	0
US CDL	0.001		0	NR	NR	NR	NR	0
<b><i>Local Land Records</i></b>								
LIENS 2	0.001		0	NR	NR	NR	NR	0
<b><i>Records of Emergency Release Reports</i></b>								
HMIRS	0.001		0	NR	NR	NR	NR	0
SPILLS	0.001		0	NR	NR	NR	NR	0
SPILLS 90	0.001		0	NR	NR	NR	NR	0
SPILLS 80	0.001		0	NR	NR	NR	NR	0
<b><i>Other Ascertainable Records</i></b>								
RCRA NonGen / NLR	0.250		1	0	NR	NR	NR	1

## MAP FINDINGS SUMMARY

Database	Search Distance (Miles)	Target Property	< 1/8	1/8 - 1/4	1/4 - 1/2	1/2 - 1	> 1	Total Plotted
FUDS	1.000		0	0	0	0	NR	0
DOD	1.000		0	0	0	0	NR	0
SCRD DRYCLEANERS	0.500		0	0	0	NR	NR	0
US FIN ASSUR	0.001		0	NR	NR	NR	NR	0
EPA WATCH LIST	0.001		0	NR	NR	NR	NR	0
2020 COR ACTION	0.250		0	0	NR	NR	NR	0
TSCA	0.001		0	NR	NR	NR	NR	0
TRIS	0.001		0	NR	NR	NR	NR	0
SSTS	0.001		0	NR	NR	NR	NR	0
ROD	1.000		0	0	0	0	NR	0
RMP	0.001		0	NR	NR	NR	NR	0
RAATS	0.001		0	NR	NR	NR	NR	0
PRP	0.001		0	NR	NR	NR	NR	0
PADS	0.001		0	NR	NR	NR	NR	0
ICIS	0.001		0	NR	NR	NR	NR	0
FTTS	0.001		0	NR	NR	NR	NR	0
MLTS	0.001		0	NR	NR	NR	NR	0
COAL ASH DOE	0.001		0	NR	NR	NR	NR	0
COAL ASH EPA	0.500		0	0	0	NR	NR	0
PCB TRANSFORMER	0.001		0	NR	NR	NR	NR	0
RADINFO	0.001		0	NR	NR	NR	NR	0
HIST FTTS	0.001		0	NR	NR	NR	NR	0
DOT OPS	0.001		0	NR	NR	NR	NR	0
CONSENT	1.000		0	0	0	0	NR	0
INDIAN RESERV	1.000		0	0	0	0	NR	0
FUSRAP	1.000		0	0	0	0	NR	0
UMTRA	0.500		0	0	0	NR	NR	0
LEAD SMELTERS	0.001		0	NR	NR	NR	NR	0
US AIRS	0.001		0	NR	NR	NR	NR	0
US MINES	0.250		0	0	NR	NR	NR	0
MINES MRDS	0.250		0	0	NR	NR	NR	0
ABANDONED MINES	0.250		0	0	NR	NR	NR	0
FINDS	0.001		0	NR	NR	NR	NR	0
UXO	1.000		0	0	0	0	NR	0
ECHO	0.001		0	NR	NR	NR	NR	0
DOCKET HWC	0.001		0	NR	NR	NR	NR	0
FUELS PROGRAM	0.250		0	0	NR	NR	NR	0
PFAS NPL	0.250		0	0	NR	NR	NR	0
PFAS FEDERAL SITES	0.250		0	0	NR	NR	NR	0
PFAS TRIS	0.250		0	0	NR	NR	NR	0
PFAS TSCA	0.250		0	0	NR	NR	NR	0
PFAS RCRA MANIFEST	0.250		0	0	NR	NR	NR	0
PFAS ATSDR	0.250		0	0	NR	NR	NR	0
PFAS WQP	0.250		0	0	NR	NR	NR	0
PFAS NPDES	0.250		0	0	NR	NR	NR	0
PFAS PROJECT	0.250		0	0	NR	NR	NR	0
PFAS ECHO	0.250		0	1	NR	NR	NR	1
PFAS ECHO FIRE TRAIN	0.250		0	0	NR	NR	NR	0
PFAS PT 139 AIRPORT	0.250		0	0	NR	NR	NR	0
AQUEOUS FOAM NRC	0.250		0	0	NR	NR	NR	0
BIOSOLIDS	0.001		0	NR	NR	NR	NR	0



## MAP FINDINGS SUMMARY

Database	Search Distance (Miles)	Target Property	< 1/8	1/8 - 1/4	1/4 - 1/2	1/2 - 1	> 1	Total Plotted
UST FINDER	0.250		1	1	NR	NR	NR	2
UST FINDER RELEASE	0.500		1	1	12	NR	NR	14
E MANIFEST	0.250		0	0	NR	NR	NR	0
PFAS	0.250		0	0	NR	NR	NR	0
AIRS	0.001		0	NR	NR	NR	NR	0
ASBESTOS	0.001	1	0	NR	NR	NR	NR	1
COAL ASH	0.500		0	0	0	NR	NR	0
DRYCLEANERS	0.250		0	0	NR	NR	NR	0
Financial Assurance	0.001		0	NR	NR	NR	NR	0
GWCI	0.500		1	0	5	NR	NR	6
MANIFEST	0.250		0	0	NR	NR	NR	0
NPDES	0.001		0	NR	NR	NR	NR	0
UIC	0.001		0	NR	NR	NR	NR	0

### EDR HIGH RISK HISTORICAL RECORDS

#### ***EDR Exclusive Records***

EDR MGP	1.000		0	0	0	0	NR	0
EDR Hist Auto	0.125		1	NR	NR	NR	NR	1
EDR Hist Cleaner	0.125		0	NR	NR	NR	NR	0

### EDR RECOVERED GOVERNMENT ARCHIVES

#### ***Exclusive Recovered Govt. Archives***

RGA HWS	0.001		0	NR	NR	NR	NR	0
RGA LF	0.001		0	NR	NR	NR	NR	0
RGA LUST	0.001		0	NR	NR	NR	NR	0

- Totals --		1	20	26	100	27	0	174
-------------	--	---	----	----	-----	----	---	-----

#### NOTES:

TP = Target Property

NR = Not Requested at this Search Distance

Sites may be listed in more than one database

Map ID  
Direction  
Distance  
Elevation

MAP FINDINGS

Site

Database(s)

EDR ID Number  
EPA ID Number

1  
Target  
Property

**COMMERCIAL HOME**  
**846 W WASHINGTON ST**  
**GREENVILLE, SC 29601**

**ASBESTOS**

**S125920832**  
**N/A**

**Actual:**  
**971 ft.**

**ASBESTOS:**

Name: Vacant Commercial Building  
Address: 846 W WASHINGTON ST  
Address 2: Not reported  
City,State,Zip: GREENVILLE, SC 29602  
Permit No: R2001271  
Activity: Expired  
Bus Phone: Not reported  
Co Name: 4-10 BERRY INC  
District: Not reported  
Permit Type: Disposal  
Sub Type: Not reported  
Local Facility: Not reported  
Disposition: Not reported  
Description: Not reported  
Glove: Not reported  
Fri: Not reported  
Other: Not reported  
Program: Air - Asbestos  
Category: AIR-Asbestos Removal  
General Category: DISPOSAL  
Issue Date: 1/23/2020  
Permitee: 4-10 Berry Inc  
Permitee Address: 272 GLEN CREST DR, MOORE, SC, 293699285, US  
Permitee Phone: 8643470733  
Permitee Email: Not reported  
Comments: Not reported  
Compliance Name: Not reported  
Agency: Not reported

Name: Commercial Home  
Address: 846 W WASHINGTON ST  
Address 2: Not reported  
City,State,Zip: GREENVILLE, SC 29601  
Permit No: N2002127  
Activity: Expired  
Bus Phone: Not reported  
Co Name: VAUGHN EXCAVATING LLC  
District: Not reported  
Permit Type: Not reported  
Sub Type: Not reported  
Local Facility: Not reported  
Disposition: Not reported  
Description: Not reported  
Glove: Not reported  
Fri: Not reported  
Other: Not reported  
Program: Air - Asbestos  
Category: AIR-Asbestos Demolition  
General Category: Not reported  
Issue Date: 2/12/2020  
Permitee: Vaughn Excavating Llc  
Permitee Address: 4 E PARKER RD, GREENVILLE, SC, 29611, US  
Permitee Phone: 8642329032  
Permitee Email: ALLEN@VAUGHNEXCAVATING.COM

Map ID  
Direction  
Distance  
Elevation

MAP FINDINGS

Site

Database(s)

EDR ID Number  
EPA ID Number

**COMMERCIAL HOME (Continued)**

**S125920832**

Comments: Not reported  
Compliance Name: Not reported  
Agency: Not reported

**A2**  
**WNW**  
**< 1/8**  
**0.059 mi.**  
**309 ft.**

**SHIRLEY AND WEST WASHINGTON STREET PROPERTY**  
**927 WEST WASHINGTON ST**  
**GREENVILLE, SC 29601**

**US BROWNFIELDS** **1026007089**  
**N/A**

**Site 1 of 9 in cluster A**

**Relative:**  
**Lower**

**US BROWNFIELDS:**

**Actual:**  
**959 ft.**

Name: SHIRLEY AND WEST WASHINGTON STREET PROPERTY  
Address: 927 West Washington St  
City,State,Zip: GREENVILLE, SC 29601  
Property ID: 239340  
Property Alias: Not reported  
Recipient Name: Greenville, City of  
Grant Type: Hazardous & Petroleum  
Property Number: 0053000500200, 0053000501700, 0053000502000 and 0053000500100  
Parcel Size: 0.88  
Latitude: 34.8566209  
Longitude: -82.412109  
Census Tract: 45045000700  
State or Tribal Voluntary Response Program: Y  
Program Name: BF  
AA Activity Funded: Not reported  
Start Date: Not reported  
Redev Completion Date: Not reported  
Completed Date: Not reported  
Cleanup Funding: Not reported  
Cleanup Funding Source: Not reported  
Activity Funded: Not reported  
Assessment Funding: Not reported  
Assessment Funding Source: Not reported  
Redevelopment Funding: Not reported  
Contaminants REC: Not reported  
Contaminants Found at Actionable Level: Not reported  
Redev. Funding Source: Not reported  
Redev. Funding Entity Name: Not reported  
Contaminants Found Below Actionable Level: Not reported  
Redevelopment Start Date: Not reported  
Assessment Funding Entity: Not reported  
Cleanup Funding Entity: Not reported  
Climate Adapt Mitig - Planning or Assessment: Not reported  
Cooperative Agreement Number: 00D73318  
Start Date: Not reported  
Ownership Entity: Government  
Additional Institutional Controls Information: Not reported  
Completion Date: Not reported  
Address of Data Sources (URL if available) 1: Not reported  
Cleanup Required: U  
Indicates Cleanup/Treatment Tech Implemented: Not reported  
Institutional Controls Required: U  
IC Category Proprietary Controls: Not reported  
Excavation and Disposal of Soils: Not reported  
Extraction of contaminants: Not reported  
IC Cat. Info. Devices: Not reported  
Removal of materials (tanks and piping, etc.): Not reported

Map ID  
Direction  
Distance  
Elevation

MAP FINDINGS

Site

Database(s)

EDR ID Number  
EPA ID Number

**SHIRLEY AND WEST WASHINGTON STREET PROPERTY (Continued)**

**1026007089**

IC Cat. Gov. Controls:	Not reported
Reduction of Contam Bioremediation/Phytoremediation:	Not reported
IC Cat. Enforcement Permit Tools:	Not reported
Cleanup of structures:	Not reported
IC in place date:	Not reported
Additional Cleanup/Treatment Tech Info:	Not reported
IC in place:	Not reported
Address of Data Source (URL if available) 2:	Not reported
Indicate whether Engineering Controls are required:	Not reported
State/tribal program ID:	Not reported
Cover Technologies (e.g., Capping):	Not reported
Security (e.g., Guard, Fence):	Not reported
Immobilization Process:	Not reported
Engineering Barriers (e.g., Slurry Walls, Sheet):	Not reported
Other:	Not reported
Additional Engineering Controls Information:	Not reported
Address of Data Source (URL if available) 3:	Not reported
Indicate whether Engineering Controls are in place:	Not reported
Date Engineering Controls put into place:	Not reported
ACRES Cleaned Up:	Not reported
Section 128(a) State/Tribal:	Not reported
Multipurpose - Cost Share Amount:	Not reported
Cleanup - Cost Share Amount:	Not reported
RLF Loan - Total Loan Amount:	Not reported
RLF - Loan Signed Date:	Not reported
RLF Loan - Anticipated Repayment Start Date:	Not reported
RLF Loan - Anticipated Repayment End Date:	Not reported
RLF Loan - Interest Rate:	Not reported
RLF Loan - EPA Funds Used:	Not reported
Contaminant Cleanup:	Not reported
RLF Loan - Cost Share Used:	Not reported
Media Affected:	Unknown
RLF Loan - Program Income Used:	Not reported
Media Cleanup:	Not reported
RLF Loan - Discounted:	Not reported
RLF Loan - Discount Percentage:	Not reported
RLF Subgrant - Total Subgrant Amount:	Not reported
RLF Subgrant - Signed Date:	Not reported
RLF Subgrant - EPA Funds Used:	Not reported
RLF Subgrant - Cost Share Used:	Not reported
RLF Subgrant - Program Income Used:	Not reported
RLF Direct Cleanup - Total Funding Amt:	Not reported
Num. of cleanup and re-dev. jobs:	Not reported
RLF Direct Cleanup - Source of Funding:	Not reported
RLF Leveraged - Funding Source Type:	Not reported
Past use greenspace acreage:	0.44
Past use residential acreage:	Not reported
RLF Leveraged - Entity Providing Funding:	Not reported
RLF Leveraged - Funding Amount:	Not reported
Cleanup Completion Doc - NFA Letter Received:	N
Past use commercial acreage:	Not reported
NFA Letter Date Received:	Not reported
Past use industrial acreage:	0.44
Cleanup Comp Doc - Letter/Signed Rep Qualified Pro:	N
Future use greenspace acreage:	Not reported
Letter/Signed Report Date Received:	Not reported
Future use residential acreage:	Not reported

Map ID  
Direction  
Distance  
Elevation

MAP FINDINGS

Site

Database(s)

EDR ID Number  
EPA ID Number

**SHIRLEY AND WEST WASHINGTON STREET PROPERTY (Continued)**

**1026007089**

Future use commercial acreage:	Not reported
Cleanup Completion Doc- Other forms of Doc:	Not reported
Future use industrial acreage:	Not reported
Climate Adapt and Mitiga - Demo or Cleanup:	Not reported
ReDev Activity Funded:	Not reported
Amount of Funding Expended on this Activity 2:	Not reported
Number of Redevelopment Jobs Leveraged:	Not reported
Climate Adaptation and Mitigation Redevelopment:	Not reported
Radius:	0.5
Below Poverty Number:	519
Below Poverty Percent:	36.78
Meidan Income:	1853
Meidan Income Number:	994
Meidan Income Percent:	70.45
Vacant Housing Number:	269
Vacant Housing Percent:	31.71
Unemployed Number:	119
Unemployed Percent:	8.43

**A3**  
**WNW**  
**< 1/8**  
**0.085 mi.**  
**447 ft.**

**SHIRLEY STREET FORMER AUTO PAINT SHOP**  
**947 W WASHINGTON ST**  
**GREENVILLE, SC 29601**

**SHWS** **S127390340**  
**N/A**

**Site 2 of 9 in cluster A**

**Relative:**  
**Lower**  
**Actual:**  
**955 ft.**

**SHWS:**  
Name: SHIRLEY STREET FORMER AUTO PAINT SHOP  
Address: 947 W WASHINGTON ST  
City,State,Zip: GREENVILLE, SC 29601  
EPA ID: SCS123458000

**A4**  
**WNW**  
**< 1/8**  
**0.085 mi.**  
**447 ft.**

**SHIRLEY STREET FORMER AUTO PAINT SHOP**  
**947 W WASHINGTON ST**  
**GREENVILLE, SC 29601**

**VCP** **S128633628**  
**BROWNFIELDS** **N/A**  
**ALLSITES**

**Site 3 of 9 in cluster A**

**Relative:**  
**Lower**  
**Actual:**  
**955 ft.**

**VCP:**  
Name: SHIRLEY STREET FORMER AUTO PAINT SHOP  
Address: 947 W WASHINGTON ST  
City,State,Zip: GREENVILLE, SC 29601  
Person Company: GREENVILLE HOUSING FUND  
Prim Address 1: 100 W ANTRIM DR  
Prim Address 2: Not reported  
Prim City: GREENVILLE  
Prim State: SC  
Prim Zip: 29606  
Type Brownfield: Not reported  
Contact: Not reported  
Status code: ACTIVE  
File Number: 59350  
Exec Date: 14-Mar-22  
Contract Mailed Date: 4-Oct-21  
Date Terminated: Not reported  
Contract #: 21-7579-NRP  
Contract Type: NRP

Map ID  
Direction  
Distance  
Elevation

MAP FINDINGS

Site

Database(s)

EDR ID Number  
EPA ID Number

**SHIRLEY STREET FORMER AUTO PAINT SHOP (Continued)**

**S128633628**

Contract Manager:	GORMAN ANGELA K
Acreage:	2.03
COC Issued Date:	Not reported
RC Executed Date:	Not reported
I C Received:	24-Sep-21
Workplan Due:	Not reported
Workplan Receive:	Not reported
Workplan Reviewed:	Not reported
Workplan Approved:	Not reported
Report Receive:	Not reported
Report Reviewed:	Not reported
Report Approved:	Not reported
Cap Approved:	Not reported
PCAS Number:	7579
Prim Bill Ind:	N
Site ID:	Not reported
Project Master Status Code:	Not reported
Project Category:	Not reported
Brownfields 128a Funds Used:	Not reported
Brownfields Action Planned:	Not reported
Compliance Action Program Area:	Not reported
Compliance Action Status:	Not reported
RC Type:	Not reported
Contamination Details:	Not reported
Latitude:	Not reported
Longitude:	Not reported
Name:	SHIRLEY STREET FORMER AUTO PAINT SHOP
Address:	947 W WASHINGTON ST
City,State,Zip:	GREENVILLE, SC 29601
Person Company:	GREENVILLE HOUSING FUND
Prim Address 1:	100 W ANTRIM DR
Prim Address 2:	Not reported
Prim City:	GREENVILLE
Prim State:	SC
Prim Zip:	29606
Type Brownfield:	Not reported
Contact:	Not reported
Status code:	ACTIVE
File Number:	59350
Exec Date:	Not reported
Contract Mailed Date:	Not reported
Date Terminated:	Not reported
Contract #:	21-7579-NRP AMEND
Contract Type:	NRP
Contract Manager:	GORMAN ANGELA K
Acreage:	Not reported
COC Issued Date:	Not reported
RC Executed Date:	Not reported
I C Received:	Not reported
Workplan Due:	Not reported
Workplan Receive:	Not reported
Workplan Reviewed:	Not reported
Workplan Approved:	Not reported
Report Receive:	Not reported
Report Reviewed:	Not reported
Report Approved:	Not reported



Map ID  
Direction  
Distance  
Elevation

MAP FINDINGS

Site

Database(s)

EDR ID Number  
EPA ID Number

**SHIRLEY STREET FORMER AUTO PAINT SHOP (Continued)**

**S128633628**

Cap Approved: Not reported  
PCAS Number: 7579  
Prim Bill Ind: N  
Site ID: Not reported  
Project Master Status Code: Not reported  
Project Category: Not reported  
Brownfields 128a Funds Used: Not reported  
Brownfields Action Planned: Not reported  
Compliance Action Program Area: Not reported  
Compliance Action Status: Not reported  
RC Type: Not reported  
Contamination Details: Not reported  
Latitude: Not reported  
Longitude: Not reported

**SC BROWNFIELD:**

Name: SHIRLEY STREET FORMER AUTO PAINT SHOP  
Address: 947 W WASHINGTON ST  
City,State,Zip: GREENVILLE, SC 29601  
Contract Number: 21-7579-NRP  
Contract Type: NRP  
File Number: 59350  
Contract Manager: GORMAN ANGELA K  
Person Company: GREENVILLE HOUSING FUND  
Primary Address1: 100 W ANTRIM DR  
Primary Address2: Not reported  
Primary City: GREENVILLE  
Primary State Code: SC  
Primary Zip Code: 29606  
Type Brownfield: Not reported  
Acreage: 2.03  
Contract Executed: 14-Mar-22  
COC Date Issued: Not reported  
RC Executed: Not reported  
Contact: Not reported  
Status Code: ACTIVE  
IC Received: 24-Sep-21  
Workplan Due: Not reported  
Workplan Received: Not reported  
Workplan Reviewed: Not reported  
Workplan Approved: Not reported  
Report Received: Not reported  
Report Reviewed: Not reported  
Report Approved: Not reported  
Cap Approved: Not reported  
Contract Mailed: 4-Oct-21  
Date Terminated: Not reported  
PCAS Number: 7579  
Prim Bill Ind: N  
Master Number: ACTIVE  
Category: Master Project Details  
Property Contaminants: Not reported  
Program: LWM - SARR - Brownfields  
Filed With County: Not reported  
Type of Covenant: Not reported  
Latitude: 34.8571  
Longitude: -82.4125

Map ID  
Direction  
Distance  
Elevation

MAP FINDINGS

Site

Database(s)

EDR ID Number  
EPA ID Number

**SHIRLEY STREET FORMER AUTO PAINT SHOP (Continued)**

**S128633628**

Name:	SHIRLEY STREET FORMER AUTO PAINT SHOP
Address:	947 W WASHINGTON ST
City,State,Zip:	GREENVILLE, SC 29601
Contract Number:	21-7579-NRP AMEND
Contract Type:	NRP
File Number:	59350
Contract Manager:	GORMAN ANGELA K
Person Company:	GREENVILLE HOUSING FUND
Primary Address1:	100 W ANTRIM DR
Primary Address2:	Not reported
Primary City:	GREENVILLE
Primary State Code:	SC
Primary Zip Code:	29606
Type Brownfield:	Not reported
Acreage:	Not reported
Contract Executed:	Not reported
COC Date Issued:	Not reported
RC Executed:	Not reported
Contact:	Not reported
Status Code:	ACTIVE
IC Received:	Not reported
Workplan Due:	Not reported
Workplan Received:	Not reported
Workplan Reviewed:	Not reported
Workplan Approved:	Not reported
Report Received:	Not reported
Report Reviewed:	Not reported
Report Approved:	Not reported
Cap Approved:	Not reported
Contract Mailed:	Not reported
Date Terminated:	Not reported
PCAS Number:	7579
Prim Bill Ind:	N
Master Number:	ACTIVE
Category:	Master Project Details
Property Contaminants:	Not reported
Program:	LWM - SARR - Brownfields
Filed With County:	Not reported
Type of Covenant:	Not reported
Latitude:	34.8571
Longitude:	-82.4125

**ALLSITES:**

Name:	SHIRLEY STREET FORMER AUTO PAINT SHOP
Address:	947 W WASHINGTON ST
City,State,Zip:	GREENVILLE, SC 29601
Brownfield:	Not reported
Brownfield Type:	Not reported
Funds Used:	No
Resp Action:	No
Permit Number:	Not reported
Program:	Not reported
Owner:	GREENVILLE HOUSING FUND;GREENVILLE HOUSING FUND
Project Status Code:	ACTIVE
Execute Date:	03/14/2022
Restrictions Filed Date:	Not yet recorded.
Cleanup Contract Complete Date:	Not reported

Map ID  
Direction  
Distance  
Elevation

MAP FINDINGS

Site

Database(s)

EDR ID Number  
EPA ID Number

**SHIRLEY STREET FORMER AUTO PAINT SHOP (Continued)**

**S128633628**

Project Complete Date: Not yet completed.  
File Number: 59350  
Land Use Restriction: We do not have enough information yet to determine whether restrictions will be required.  
Contamination On Site: Please call 803-898-2000 for this information.  
Acreage: 2.5  
Soil Contamination Desc: Not reported  
Soil COCS: Not reported  
SW Sed Contamination Desc: Not reported  
SW COCS: Not reported  
GW Contamination Desc: Not reported  
GW COCS: Not reported  
Air Contamination Desc: Not reported  
Air COCS: Not reported  
Lat: 34.857086  
Long: -82.412482

**A5  
NW  
< 1/8  
0.086 mi.  
452 ft.**

**BROWNS CONVENIENCE STORE  
1006 W WASHINGTON ST  
GREENVILLE, SC 29601  
Site 4 of 9 in cluster A**

**LUST U001538380  
UST N/A  
Financial Assurance  
GWCI**

**Relative:  
Lower  
Actual:  
964 ft.**

**LUST:**  
Name: BROWNS CONVENIENCE STORE  
Address: 1006 W WASHINGTON ST  
City,State,Zip: GREENVILLE, SC 29601-1342  
Release Number: 1  
Facility ID: 15798  
Release Status Number: 1  
Substance: PETRO  
Tank Owner Company Name: BATES, HENRY  
Tank Owner Last Name: BATES  
Tank Owner First name: HENRY  
NFA Date: Not reported  
Tank Owner City: GREENVILLE  
Confirmed Date: 04/20/1995  
Release Date: 06/23/1993  
EID: 1787425  
Local Facility District: Greenville EQC Office  
SCRBCA Class Number: 3BD  
Release Fin Type Code: DS  
Qualified: Y  
Release Source: UST  
Local Fac Last Name: BROWNS CONVENIENCE STORE  
Local Fac First Name: Not reported  
User Name: KNIGHTBT  
Cleanup Initiated Date: 04/20/1995  
Prefix: N  
Total Score: Not reported  
  
**GW Flow:**  
Release Date: 06/23/1993  
Cleanup Complete Date: Not reported  
Depth to Ground Water: 10.68  
Ground Water Flow Direction: NE  
Release Number: 1  
Confirmed date: 04/20/1995

Map ID  
Direction  
Distance  
Elevation

MAP FINDINGS

Site

Database(s)

EDR ID Number  
EPA ID Number

**BROWNS CONVENIENCE STORE (Continued)**

**U001538380**

RP Name: BATES  
RP Address: 810 DONALDSON CTR LOT 83  
RP City: GREENVILLE  
RP State: SC  
RP Zip: 29605-5183  
SCRBCA Class Code: CLASS3BF  
Project Manager: FORD, ROBERT J  
Release Fin Type Code: DS

**UST:**

Name: BROWNS CONVENIENCE STORE  
Address: 1006 W WASHINGTON ST  
City: GREENVILLE  
Facility ID: 15798  
Permit: N 15798  
Owner: BATES, HENRY  
Owner Address: 810 DONALDSON CTR LOT 83  
Owner City, st, zip: GREENVILLE SC 29605-5183  
Owner Phone: 770-925-2274

Tank ID: 1  
**Status:** Abandoned  
Capacity: 5000  
Product: Gasoline  
Calcage: 25

Name: BROWNS CONVENIENCE STORE  
Address: 1006 W WASHINGTON ST  
City: GREENVILLE

Tank ID: 2  
**Status:** Abandoned  
Capacity: 5000  
Product: Gasoline  
Calcage: 25

Name: BROWNS CONVENIENCE STORE  
Address: 1006 W WASHINGTON ST  
City: GREENVILLE

Tank ID: 3  
**Status:** Abandoned  
Capacity: 5000  
Product: Gasoline  
Calcage: 25

**SC Financial Assurance 3:**

Name: BROWNS CONVENIENCE STORE  
Address: 1006 W WASHINGTON ST  
City,State,Zip: GREENVILLE, SC 29601-1342  
Issuer Last Name:Not reported  
Issuer First Name:Not reported  
Owner Name: BATES, HENRY  
Owner Address: 810 DONALDSON CTR LOT 83  
Owner City St Zip:GREENVILLE SC 29605-5183

Map ID  
Direction  
Distance  
Elevation

MAP FINDINGS

Site

Database(s)

EDR ID Number  
EPA ID Number

**BROWNS CONVENIENCE STORE (Continued)**

**U001538380**

Mechanism: Pending  
Date Expired: Not reported  
Bill: 0

**SC GWIC:**

Bureau: BLWM  
EAP ID: Not reported  
Solid Waste Permit #: Not reported  
Bureau of Land & Waste Management File #: Not reported  
Permit Number: 15798  
WPC Permit: Not reported  
Program: DUST  
Contamination: PETRO  
Petroleum Products: True  
Volatile Organic Compounds: False  
Metals: False  
Nitrates or Potential to Nitrate: False  
Pesticides & Herbicides: False  
Polychlorinated Biphenyls: False  
Base, Neutral, & Acid Extractables: False  
Phenols: False  
Radionuclides Over Max Contaminant Levels: False  
Sources Not In Other Categories: False  
Source: UST  
Underground Storage Tanks: True  
Pits, Ponds, & Lagoons: False  
Spills & Leaks: False  
Landfills: False  
Aboveground Storage Tank: False  
Spray Irrigation: False  
Single-Event Spill: False  
Unpermitted Disposal: False  
Septic Tank/Tile Field: False  
Substances Not In Other Categories: False  
Sources of Contamination Undetermined: False  
Assessment: No  
Monitoring: Yes  
Remediation: No  
Surface Impact: No  
Drinking Water Well Impact: No  
Remarks: Site ID # 15798. RBCA Classification 3BF6. Contacted.

A6  
NW  
< 1/8  
0.086 mi.  
452 ft.

**COLONIAL OIL INDUSTRIES INC**  
**1006 W WASHINGTON**  
**GREENVILLE, SC 29601**

**Site 5 of 9 in cluster A**

**Relative:**  
**Lower**

EDR Hist Auto

**Actual:**  
**964 ft.**

Year: Name:  
1974 COLONIAL OIL INDUSTRIES INC

Type:  
Gasoline Service Stations

EDR Hist Auto 1021164276  
N/A

Map ID  
Direction  
Distance  
Elevation

MAP FINDINGS

Site

Database(s)

EDR ID Number  
EPA ID Number

**A7**  
**NW**  
**< 1/8**  
**0.086 mi.**  
**452 ft.**  
**BROWNS CONVENIENCE STORE**  
**1006 W WASHINGTON ST**  
**GREENVILLE, SC**  
**Site 6 of 9 in cluster A**

**UST FINDER** **1028691749**  
**UST FINDER RELEASE** **N/A**

**Relative:**  
**Lower**

UST FINDER:

**Actual:**  
**964 ft.**

Object ID: 397501  
Facility ID: SC15798  
Name: BROWNS CONVENIENCE STORE  
Address: 1006 W WASHINGTON ST  
City,State,Zip: GREENVILLE, SC  
Address Match Type: Not reported  
Open USTs: 0  
Closed USTs: 3  
TOS USTs: 0  
Population 1500ft: Not reported  
Private Wells 1500ft: 0  
Within 100yr Floodplain: No  
Land Use: Not reported  
Within SPA: No  
SPA PWS Facility ID: Not reported  
SPA Water Type: Not reported  
SPA Facility Type: Not reported  
SPA HUC12: Not reported  
Within WHPA: No  
WHPA PWS Facility ID: Not reported  
WHPA Water Type: Not reported  
WHPA Facility Type: Not reported  
WHPA HUC12: Not reported  
Facility Status: Closed UST(s)  
Date of Last Inspection: Not reported  
EPA Region: 4  
Tribe: Not reported  
Coordinate Source: State  
X Coord: -82.41217375  
Y Coord: 34.8575093200001  
Latitude: 34.85750932  
Longitude: -82.41217375

UST FINDER:

Object ID: 987018  
Facility ID: SC15798  
Tank ID: SC15798\_1  
Tank Status: Closed  
Installation Date: Not reported  
Removal Date: Not reported  
Tank Capacity: 5000  
Substances: GN  
Tank Wall Type: Not reported

Object ID: 987019  
Facility ID: SC15798  
Tank ID: SC15798\_2  
Tank Status: Closed  
Installation Date: Not reported  
Removal Date: Not reported  
Tank Capacity: 5000  
Substances: GN  
Tank Wall Type: Not reported



Map ID  
Direction  
Distance  
Elevation

MAP FINDINGS

Site

Database(s)

EDR ID Number  
EPA ID Number

**BROWNS CONVENIENCE STORE (Continued)**

**1028691749**

Object ID: 987020  
Facility ID: SC15798  
Tank ID: SC15798\_3  
Tank Status: Closed  
Installation Date: Not reported  
Removal Date: Not reported  
Tank Capacity: 5000  
Substances: GN  
Tank Wall Type: Not reported

**UST FINDER RELEASE:**

Object ID: 22517  
Facility ID: SC15798  
Lust ID: SC15798\_1  
Name: BROWNS CONVENIENCE STORE  
Address: 1006 W WASHINGTON ST  
City,State,Zip: GREENVILLE, SC 0  
Address Match Type: Not reported  
Reported Date: 1993/06/23 15:59:59+00  
Status: Open  
Substance: PETRO  
Population within 1500ft: 747  
Domestic Wells within 1500ft: 0  
Land Use: Developed, Medium Intensity  
Within SPA: No  
SPA PWS Facility ID: Not reported  
SPA Water Type: Not reported  
SPA Facility Type: Not reported  
SPA HUC12: Not reported  
Within WHPA: No  
WHPA PWS Facility ID: Not reported  
WHPA Water Type: Not reported  
WHPA Facility Type: Not reported  
WHPA HUC12: Not reported  
Within 100yr Floodplain: No  
Tribe: Not reported  
EPA Region: 4  
NFA Letter 1: Not reported  
NFA Letter 2: Not reported  
NFA Letter 3: Not reported  
NFA Letter 4: Not reported  
Closed With Residual Contaminate: Not reported  
Coordinate Source: State  
X Coord: -82.41217375  
Y Coord: 34.8575093200001  
Latitude: 34.85750932  
Longitude: -82.41217375

Map ID  
Direction  
Distance  
Elevation

MAP FINDINGS

EDR ID Number  
EPA ID Number

	Site	Database(s)	
<b>A8</b> <b>NW</b> <b>&lt; 1/8</b> <b>0.086 mi.</b> <b>452 ft.</b>	<b>1006 W. WASHINGTON STREET</b> <b>1006 W. WASHINGTON STREET</b> <b>GREENVILLE, SC 29602</b>  <b>Site 7 of 9 in cluster A</b>	<b>US BROWNFIELDS</b>	<b>1019321758</b> <b>N/A</b>
<b>Relative:</b> <b>Lower</b>	US BROWNFIELDS:		
<b>Actual:</b> <b>964 ft.</b>	Name:	1006 W. WASHINGTON STREET	
	Address:	1006 W. Washington Street	
	City,State,Zip:	GREENVILLE, SC 29602	
	Property ID:	67722	
	Property Alias:	Not reported	
	Recipient Name:	City of Greenville	
	Grant Type:	Hazardous	
	Property Number:	0024000101500, 024000101600, 0024000101700, 0024000101701, 0024000101801	
	Parcel Size:	1.05	
	Latitude:	34.857483	
	Longitude:	-82.41217	
	Census Tract:	45045000900	
	State or Tribal Voluntary Response Program:	Not reported	
	Program Name:	BF	
	AA Activity Funded:	Phase II	
	Start Date:	Not reported	
	Redev Completion Date:	Not reported	
	Completed Date:	Not reported	
	Cleanup Funding:	Not reported	
	Cleanup Funding Source:	Not reported	
	Activity Funded:	Groundwater assessment and remediation	
	Assessment Funding:	Not reported	
	Assessment Funding Source:	Local Funding, State/Tribal Funding (non-section 128(a))	
	Redevelopment Funding:	Not reported	
	Contaminants REC:	Not reported	
	Contaminants Found at Actionable Level:	Not reported	
	Redev. Funding Source:	Not reported	
	Redev. Funding Entity Name:	Not reported	
	Contaminants Found Below Actionable Level:	Not reported	
	Redevelopment Start Date:	Not reported	
	Assessment Funding Entity:	EPA	
	Cleanup Funding Entity:	Not reported	
	Climate Adapt Mitig - Planning or Assessment:	Not reported	
	Cooperative Agreement Number:	00D24614	
	Start Date:	2017-06-29 00:00:00	
	Ownership Entity:	Government	
	Additional Institutional Controls Information:	Not reported	
	Completion Date:	Not reported	
	Address of Data Sources (URL if available) 1:	Not reported	
	Cleanup Required:	Y	
	Indicates Cleanup/Treatment Tech Implemented:	Not reported	
	Institutional Controls Required:	U	
	IC Category Proprietary Controls:	Not reported	
	Excavation and Disposal of Soils:	Not reported	
	Extraction of contaminants:	Not reported	
	IC Cat. Info. Devices:	Not reported	
	Removal of materials (tanks and piping, etc.):	Not reported	
	IC Cat. Gov. Controls:	Not reported	
	Reduction of Contam Bioremediation/Phytoremediation:	Not reported	
	IC Cat. Enforcement Permit Tools:	Not reported	
	Cleanup of structures:	Not reported	

Map ID  
Direction  
Distance  
Elevation

MAP FINDINGS

Site

Database(s)

EDR ID Number  
EPA ID Number

**1006 W. WASHINGTON STREET (Continued)**

**1019321758**

IC in place date:	Not reported
Additional Cleanup/Treatment Tech Info:	Not reported
IC in place:	Not reported
Address of Data Source (URL if available) 2:	Not reported
Indicate whether Engineering Controls are required:	Not reported
State/tribal program ID:	15798
Cover Technologies (e.g., Capping):	Not reported
Security (e.g., Guard, Fence):	Not reported
Immobilization Process:	Not reported
Engineering Barriers (e.g., Slurry Walls, Sheet):	Not reported
Other:	Not reported
Additional Engineering Controls Information:	Not reported
Address of Data Source (URL if available) 3:	Not reported
Indicate whether Engineering Controls are in place:	Not reported
Date Engineering Controls put into place:	Not reported
ACRES Cleaned Up:	Not reported
Section 128(a) State/Tribal:	Not reported
Multipurpose - Cost Share Amount:	Not reported
Cleanup - Cost Share Amount:	Not reported
RLF Loan - Total Loan Amount:	Not reported
RLF - Loan Signed Date:	Not reported
RLF Loan - Anticipated Repayment Start Date:	Not reported
RLF Loan - Anticipated Repayment End Date:	Not reported
RLF Loan - Interest Rate:	Not reported
RLF Loan - EPA Funds Used:	Not reported
Contaminant Cleanup:	Not reported
RLF Loan - Cost Share Used:	Not reported
Media Affected:	Ground Water
RLF Loan - Program Income Used:	Not reported
Media Cleanup:	Not reported
RLF Loan - Discounted:	Not reported
RLF Loan - Discount Percentage:	Not reported
RLF Subgrant - Total Subgrant Amount:	Not reported
RLF Subgrant - Signed Date:	Not reported
RLF Subgrant - EPA Funds Used:	Not reported
RLF Subgrant - Cost Share Used:	Not reported
RLF Subgrant - Program Income Used:	Not reported
RLF Direct Cleanup - Total Funding Amt:	Not reported
Num. of cleanup and re-dev. jobs:	Not reported
RLF Direct Cleanup - Source of Funding:	Not reported
RLF Leveraged - Funding Source Type:	Not reported
Past use greenspace acreage:	Not reported
Past use residential acreage:	Not reported
RLF Leveraged - Entity Providing Funding:	Not reported
RLF Leveraged - Funding Amount:	Not reported
Cleanup Completion Doc - NFA Letter Received:	N
Past use commercial acreage:	1.05
NFA Letter Date Received:	Not reported
Past use industrial acreage:	Not reported
Cleanup Comp Doc - Letter/Signed Rep Qualified Pro:	N
Future use greenspace acreage:	Not reported
Letter/Signed Report Date Received:	Not reported
Future use residential acreage:	0.75
Future use commercial acreage:	0.3
Cleanup Completion Doc- Other forms of Doc:	Not reported
Future use industrial acreage:	Not reported
Climate Adapt and Mitiga - Demo or Cleanup:	Not reported

Map ID  
Direction  
Distance  
Elevation

MAP FINDINGS

Site

Database(s)

EDR ID Number  
EPA ID Number

**1006 W. WASHINGTON STREET (Continued)**

**1019321758**

ReDev Activity Funded:	Not reported
Amount of Funding Expended on this Activity 2:	Not reported
Number of Redevelopment Jobs Leveraged:	Not reported
Climate Adaptation and Mitigation Redevelopment:	Not reported
Radius:	0.5
Below Poverty Number:	505
Below Poverty Percent:	36.81
Meidan Income:	1272
Meidan Income Number:	974
Meidan Income Percent:	70.99
Vacant Housing Number:	267
Vacant Housing Percent:	32.45
Unemployed Number:	118
Unemployed Percent:	8.6
Name:	1006 W. WASHINGTON STREET
Address:	1006 W. Washington Street
City,State,Zip:	GREENVILLE, SC 29602
Property ID:	67722
Property Alias:	Not reported
Recipient Name:	City of Greenville
Grant Type:	Hazardous
Property Number:	0024000101500, 024000101600, 0024000101700, 0024000101701, 0024000101801
Parcel Size:	1.05
Latitude:	34.857483
Longitude:	-82.41217
Census Tract:	45045000900
State or Tribal Voluntary Response Program:	Not reported
Program Name:	BF
AA Activity Funded:	GPR Study
Start Date:	Not reported
Redev Completion Date:	Not reported
Completed Date:	Not reported
Cleanup Funding:	Not reported
Cleanup Funding Source:	Not reported
Activity Funded:	Phase II
Assessment Funding:	Not reported
Assessment Funding Source:	Local Funding, State/Tribal Funding (non-section 128(a))
Redevelopment Funding:	Not reported
Contaminants REC:	Not reported
Contaminants Found at Actionable Level:	Not reported
Redev. Funding Source:	Not reported
Redev. Funding Entity Name:	Not reported
Contaminants Found Below Actionable Level:	Not reported
Redevelopment Start Date:	Not reported
Assessment Funding Entity:	EPA
Cleanup Funding Entity:	Not reported
Climate Adapt Mitig - Planning or Assessment:	Not reported
Cooperative Agreement Number:	00D24614
Start Date:	2017-06-29 00:00:00
Ownership Entity:	Government
Additional Institutional Controls Information:	Not reported
Completion Date:	Not reported
Address of Data Sources (URL if available) 1:	Not reported
Cleanup Required:	Y
Indicates Cleanup/Treatment Tech Implemented:	Not reported

Map ID  
Direction  
Distance  
Elevation

MAP FINDINGS

Site

Database(s)

EDR ID Number  
EPA ID Number

**1006 W. WASHINGTON STREET (Continued)**

**1019321758**

Institutional Controls Required:	U
IC Category Proprietary Controls:	Not reported
Excavation and Disposal of Soils:	Not reported
Extraction of contaminants:	Not reported
IC Cat. Info. Devices:	Not reported
Removal of materials (tanks and piping, etc.):	Not reported
IC Cat. Gov. Controls:	Not reported
Reduction of Contam Bioremediation/Phytoremediation:	Not reported
IC Cat. Enforcement Permit Tools:	Not reported
Cleanup of structures:	Not reported
IC in place date:	Not reported
Additional Cleanup/Treatment Tech Info:	Not reported
IC in place:	Not reported
Address of Data Source (URL if available) 2:	Not reported
Indicate whether Engineering Controls are required:	Not reported
State/tribal program ID:	15798
Cover Technologies (e.g., Capping):	Not reported
Security (e.g., Guard, Fence):	Not reported
Immobilization Process:	Not reported
Engineering Barriers (e.g., Slurry Walls, Sheet):	Not reported
Other:	Not reported
Additional Engineering Controls Information:	Not reported
Address of Data Source (URL if available) 3:	Not reported
Indicate whether Engineering Controls are in place:	Not reported
Date Engineering Controls put into place:	Not reported
ACRES Cleaned Up:	Not reported
Section 128(a) State/Tribal:	Not reported
Multipurpose - Cost Share Amount:	Not reported
Cleanup - Cost Share Amount:	Not reported
RLF Loan - Total Loan Amount:	Not reported
RLF - Loan Signed Date:	Not reported
RLF Loan - Anticipated Repayment Start Date:	Not reported
RLF Loan - Anticipated Repayment End Date:	Not reported
RLF Loan - Interest Rate:	Not reported
RLF Loan - EPA Funds Used:	Not reported
Contaminant Cleanup:	Not reported
RLF Loan - Cost Share Used:	Not reported
Media Affected:	Ground Water
RLF Loan - Program Income Used:	Not reported
Media Cleanup:	Not reported
RLF Loan - Discounted:	Not reported
RLF Loan - Discount Percentage:	Not reported
RLF Subgrant - Total Subgrant Amount:	Not reported
RLF Subgrant - Signed Date:	Not reported
RLF Subgrant - EPA Funds Used:	Not reported
RLF Subgrant - Cost Share Used:	Not reported
RLF Subgrant - Program Income Used:	Not reported
RLF Direct Cleanup - Total Funding Amt:	Not reported
Num. of cleanup and re-dev. jobs:	Not reported
RLF Direct Cleanup - Source of Funding:	Not reported
RLF Leveraged - Funding Source Type:	Not reported
Past use greenspace acreage:	Not reported
Past use residential acreage:	Not reported
RLF Leveraged - Entity Providing Funding:	Not reported
RLF Leveraged - Funding Amount:	Not reported
Cleanup Completion Doc - NFA Letter Received:	N
Past use commercial acreage:	1.05

Map ID  
Direction  
Distance  
Elevation

MAP FINDINGS

Site

Database(s)

EDR ID Number  
EPA ID Number

**1006 W. WASHINGTON STREET (Continued)**

**1019321758**

NFA Letter Date Received:	Not reported
Past use industrial acreage:	Not reported
Cleanup Comp Doc - Letter/Signed Rep Qualified Pro:	N
Future use greenspace acreage:	Not reported
Letter/Signed Report Date Received:	Not reported
Future use residential acreage:	0.75
Future use commercial acreage:	0.3
Cleanup Completion Doc- Other forms of Doc:	Not reported
Future use industrial acreage:	Not reported
Climate Adapt and Mitiga - Demo or Cleanup:	Not reported
ReDev Activity Funded:	Not reported
Amount of Funding Expended on this Activity 2:	Not reported
Number of Redevelopment Jobs Leveraged:	Not reported
Climate Adaptation and Mitigation Redevelopment:	Not reported
Radius:	0.5
Below Poverty Number:	505
Below Poverty Percent:	36.81
Meidan Income:	1272
Meidan Income Number:	974
Meidan Income Percent:	70.99
Vacant Housing Number:	267
Vacant Housing Percent:	32.45
Unemployed Number:	118
Unemployed Percent:	8.6
Name:	1006 W. WASHINGTON STREET
Address:	1006 W. Washington Street
City,State,Zip:	GREENVILLE, SC 29602
Property ID:	67722
Property Alias:	Not reported
Recipient Name:	City of Greenville
Grant Type:	Hazardous
Property Number:	0024000101500, 024000101600, 0024000101700, 0024000101701, 0024000101801
Parcel Size:	1.05
Latitude:	34.857483
Longitude:	-82.41217
Census Tract:	45045000900
State or Tribal Voluntary Response Program:	Not reported
Program Name:	BF
AA Activity Funded:	GPR Study
Start Date:	Not reported
Redev Completion Date:	Not reported
Completed Date:	Not reported
Cleanup Funding:	Not reported
Cleanup Funding Source:	Not reported
Activity Funded:	GPR Study
Assessment Funding:	Not reported
Assessment Funding Source:	Local Funding, State/Tribal Funding (non-section 128(a))
Redevelopment Funding:	Not reported
Contaminants REC:	Not reported
Contaminants Found at Actionable Level:	Not reported
Redev. Funding Source:	Not reported
Redev. Funding Entity Name:	Not reported
Contaminants Found Below Actionable Level:	Not reported
Redevelopment Start Date:	Not reported
Assessment Funding Entity:	Petroleum State Fund



Map ID  
Direction  
Distance  
Elevation

MAP FINDINGS

Site

Database(s)

EDR ID Number  
EPA ID Number

**1006 W. WASHINGTON STREET (Continued)**

**1019321758**

Cleanup Funding Entity:	Not reported
Climate Adapt Mitig - Planning or Assessment:	Not reported
Cooperative Agreement Number:	00D24614
Start Date:	2017-06-29 00:00:00
Ownership Entity:	Government
Additional Institutional Controls Information:	Not reported
Completion Date:	Not reported
Address of Data Sources (URL if available) 1:	Not reported
Cleanup Required:	Y
Indicates Cleanup/Treatment Tech Implemented:	Not reported
Institutional Controls Required:	U
IC Category Proprietary Controls:	Not reported
Excavation and Disposal of Soils:	Not reported
Extraction of contaminants:	Not reported
IC Cat. Info. Devices:	Not reported
Removal of materials (tanks and piping, etc.):	Not reported
IC Cat. Gov. Controls:	Not reported
Reduction of Contam Bioremediation/Phytoremediation:	Not reported
IC Cat. Enforcement Permit Tools:	Not reported
Cleanup of structures:	Not reported
IC in place date:	Not reported
Additional Cleanup/Treatment Tech Info:	Not reported
IC in place:	Not reported
Address of Data Source (URL if available) 2:	Not reported
Indicate whether Engineering Controls are required:	Not reported
State/tribal program ID:	15798
Cover Technologies (e.g., Capping):	Not reported
Security (e.g., Guard, Fence):	Not reported
Immobilization Process:	Not reported
Engineering Barriers (e.g., Slurry Walls, Sheet):	Not reported
Other:	Not reported
Additional Engineering Controls Information:	Not reported
Address of Data Source (URL if available) 3:	Not reported
Indicate whether Engineering Controls are in place:	Not reported
Date Engineering Controls put into place:	Not reported
ACRES Cleaned Up:	Not reported
Section 128(a) State/Tribal:	Not reported
Multipurpose - Cost Share Amount:	Not reported
Cleanup - Cost Share Amount:	Not reported
RLF Loan - Total Loan Amount:	Not reported
RLF - Loan Signed Date:	Not reported
RLF Loan - Anticipated Repayment Start Date:	Not reported
RLF Loan - Anticipated Repayment End Date:	Not reported
RLF Loan - Interest Rate:	Not reported
RLF Loan - EPA Funds Used:	Not reported
Contaminant Cleanup:	Not reported
RLF Loan - Cost Share Used:	Not reported
Media Affected:	Ground Water
RLF Loan - Program Income Used:	Not reported
Media Cleanup:	Not reported
RLF Loan - Discounted:	Not reported
RLF Loan - Discount Percentage:	Not reported
RLF Subgrant - Total Subgrant Amount:	Not reported
RLF Subgrant - Signed Date:	Not reported
RLF Subgrant - EPA Funds Used:	Not reported
RLF Subgrant - Cost Share Used:	Not reported
RLF Subgrant - Program Income Used:	Not reported

Map ID  
Direction  
Distance  
Elevation

MAP FINDINGS

Site

Database(s)

EDR ID Number  
EPA ID Number

**1006 W. WASHINGTON STREET (Continued)**

**1019321758**

RLF Direct Cleanup - Total Funding Amt:	Not reported
Num. of cleanup and re-dev. jobs:	Not reported
RLF Direct Cleanup - Source of Funding:	Not reported
RLF Leveraged - Funding Source Type:	Not reported
Past use greenspace acreage:	Not reported
Past use residential acreage:	Not reported
RLF Leveraged - Entity Providing Funding:	Not reported
RLF Leveraged - Funding Amount:	Not reported
Cleanup Completion Doc - NFA Letter Received:	N
Past use commercial acreage:	1.05
NFA Letter Date Received:	Not reported
Past use industrial acreage:	Not reported
Cleanup Comp Doc - Letter/Signed Rep Qualified Pro:	N
Future use greenspace acreage:	Not reported
Letter/Signed Report Date Received:	Not reported
Future use residential acreage:	0.75
Future use commercial acreage:	0.3
Cleanup Completion Doc- Other forms of Doc:	Not reported
Future use industrial acreage:	Not reported
Climate Adapt and Mitiga - Demo or Cleanup:	Not reported
ReDev Activity Funded:	Not reported
Amount of Funding Expended on this Activity 2:	Not reported
Number of Redevelopment Jobs Leveraged:	Not reported
Climate Adaptation and Mitigation Redevelopment:	Not reported
Radius:	0.5
Below Poverty Number:	505
Below Poverty Percent:	36.81
Meidan Income:	1272
Meidan Income Number:	974
Meidan Income Percent:	70.99
Vacant Housing Number:	267
Vacant Housing Percent:	32.45
Unemployed Number:	118
Unemployed Percent:	8.6
Name:	1006 W. WASHINGTON STREET
Address:	1006 W. Washington Street
City,State,Zip:	GREENVILLE, SC 29602
Property ID:	67722
Property Alias:	Not reported
Recipient Name:	City of Greenville
Grant Type:	Hazardous
Property Number:	0024000101500, 024000101600, 0024000101700, 0024000101701, 0024000101801
Parcel Size:	1.05
Latitude:	34.857483
Longitude:	-82.41217
Census Tract:	45045000900
State or Tribal Voluntary Response Program:	Not reported
Program Name:	BF
AA Activity Funded:	Vapor Assessment
Start Date:	Not reported
Redev Completion Date:	Not reported
Completed Date:	Not reported
Cleanup Funding:	Not reported
Cleanup Funding Source:	Not reported
Activity Funded:	Groundwater assessment and remediation

Map ID  
Direction  
Distance  
Elevation

MAP FINDINGS

Site

Database(s)

EDR ID Number  
EPA ID Number

**1006 W. WASHINGTON STREET (Continued)**

**1019321758**

Assessment Funding:	Not reported
Assessment Funding Source:	Local Funding, State/Tribal Funding (non-section 128(a))
Redevelopment Funding:	Not reported
Contaminants REC:	Not reported
Contaminants Found at Actionable Level:	Not reported
Redev. Funding Source:	Not reported
Redev. Funding Entity Name:	Not reported
Contaminants Found Below Actionable Level:	Not reported
Redevelopment Start Date:	Not reported
Assessment Funding Entity:	Petroleum State Fund
Cleanup Funding Entity:	Not reported
Climate Adapt Mitig - Planning or Assessment:	Not reported
Cooperative Agreement Number:	00D24614
Start Date:	2017-06-29 00:00:00
Ownership Entity:	Government
Additional Institutional Controls Information:	Not reported
Completion Date:	Not reported
Address of Data Sources (URL if available) 1:	Not reported
Cleanup Required:	Y
Indicates Cleanup/Treatment Tech Implemented:	Not reported
Institutional Controls Required:	U
IC Category Proprietary Controls:	Not reported
Excavation and Disposal of Soils:	Not reported
Extraction of contaminants:	Not reported
IC Cat. Info. Devices:	Not reported
Removal of materials (tanks and piping, etc.):	Not reported
IC Cat. Gov. Controls:	Not reported
Reduction of Contam Bioremediation/Phytoremediation:	Not reported
IC Cat. Enforcement Permit Tools:	Not reported
Cleanup of structures:	Not reported
IC in place date:	Not reported
Additional Cleanup/Treatment Tech Info:	Not reported
IC in place:	Not reported
Address of Data Source (URL if available) 2:	Not reported
Indicate whether Engineering Controls are required:	Not reported
State/tribal program ID:	15798
Cover Technologies (e.g., Capping):	Not reported
Security (e.g., Guard, Fence):	Not reported
Immobilization Process:	Not reported
Engineering Barriers (e.g., Slurry Walls, Sheet):	Not reported
Other:	Not reported
Additional Engineering Controls Information:	Not reported
Address of Data Source (URL if available) 3:	Not reported
Indicate whether Engineering Controls are in place:	Not reported
Date Engineering Controls put into place:	Not reported
ACRES Cleaned Up:	Not reported
Section 128(a) State/Tribal:	Not reported
Multipurpose - Cost Share Amount:	Not reported
Cleanup - Cost Share Amount:	Not reported
RLF Loan - Total Loan Amount:	Not reported
RLF - Loan Signed Date:	Not reported
RLF Loan - Anticipated Repayment Start Date:	Not reported
RLF Loan - Anticipated Repayment End Date:	Not reported
RLF Loan - Interest Rate:	Not reported
RLF Loan - EPA Funds Used:	Not reported
Contaminant Cleanup:	Not reported
RLF Loan - Cost Share Used:	Not reported

Map ID  
Direction  
Distance  
Elevation

MAP FINDINGS

Site

Database(s)

EDR ID Number  
EPA ID Number

**1006 W. WASHINGTON STREET (Continued)**

**1019321758**

Media Affected:	Ground Water
RLF Loan - Program Income Used:	Not reported
Media Cleanup:	Not reported
RLF Loan - Discounted:	Not reported
RLF Loan - Discount Percentage:	Not reported
RLF Subgrant - Total Subgrant Amount:	Not reported
RLF Subgrant - Signed Date:	Not reported
RLF Subgrant - EPA Funds Used:	Not reported
RLF Subgrant - Cost Share Used:	Not reported
RLF Subgrant - Program Income Used:	Not reported
RLF Direct Cleanup - Total Funding Amt:	Not reported
Num. of cleanup and re-dev. jobs:	Not reported
RLF Direct Cleanup - Source of Funding:	Not reported
RLF Leveraged - Funding Source Type:	Not reported
Past use greenspace acreage:	Not reported
Past use residential acreage:	Not reported
RLF Leveraged - Entity Providing Funding:	Not reported
RLF Leveraged - Funding Amount:	Not reported
Cleanup Completion Doc - NFA Letter Received:	N
Past use commercial acreage:	1.05
NFA Letter Date Received:	Not reported
Past use industrial acreage:	Not reported
Cleanup Comp Doc - Letter/Signed Rep Qualified Pro:	N
Future use greenspace acreage:	Not reported
Letter/Signed Report Date Received:	Not reported
Future use residential acreage:	0.75
Future use commercial acreage:	0.3
Cleanup Completion Doc- Other forms of Doc:	Not reported
Future use industrial acreage:	Not reported
Climate Adapt and Mitiga - Demo or Cleanup:	Not reported
ReDev Activity Funded:	Not reported
Amount of Funding Expended on this Activity 2:	Not reported
Number of Redevelopment Jobs Leveraged:	Not reported
Climate Adaptation and Mitigation Redevelopment:	Not reported
Radius:	0.5
Below Poverty Number:	505
Below Poverty Percent:	36.81
Meidan Income:	1272
Meidan Income Number:	974
Meidan Income Percent:	70.99
Vacant Housing Number:	267
Vacant Housing Percent:	32.45
Unemployed Number:	118
Unemployed Percent:	8.6
Name:	1006 W. WASHINGTON STREET
Address:	1006 W. Washington Street
City,State,Zip:	GREENVILLE, SC 29602
Property ID:	67722
Property Alias:	Not reported
Recipient Name:	City of Greenville
Grant Type:	Hazardous
Property Number:	0024000101500, 024000101600, 0024000101700, 0024000101701, 0024000101801
Parcel Size:	1.05
Latitude:	34.857483
Longitude:	-82.41217

Map ID  
Direction  
Distance  
Elevation

MAP FINDINGS

Site

Database(s)

EDR ID Number  
EPA ID Number

**1006 W. WASHINGTON STREET (Continued)**

**1019321758**

Census Tract:	45045000900
State or Tribal Voluntary Response Program:	Not reported
Program Name:	BF
AA Activity Funded:	Vapor Assessment
Start Date:	Not reported
Redev Completion Date:	Not reported
Completed Date:	Not reported
Cleanup Funding:	Not reported
Cleanup Funding Source:	Not reported
Activity Funded:	Vapor Assessment
Assessment Funding:	Not reported
Assessment Funding Source:	Local Funding, State/Tribal Funding (non-section 128(a))
Redevelopment Funding:	Not reported
Contaminants REC:	Not reported
Contaminants Found at Actionable Level:	Not reported
Redev. Funding Source:	Not reported
Redev. Funding Entity Name:	Not reported
Contaminants Found Below Actionable Level:	Not reported
Redevelopment Start Date:	Not reported
Assessment Funding Entity:	Petroleum State Fund
Cleanup Funding Entity:	Not reported
Climate Adapt Mitig - Planning or Assessment:	Not reported
Cooperative Agreement Number:	00D24614
Start Date:	2017-06-29 00:00:00
Ownership Entity:	Government
Additional Institutional Controls Information:	Not reported
Completion Date:	Not reported
Address of Data Sources (URL if available) 1:	Not reported
Cleanup Required:	Y
Indicates Cleanup/Treatment Tech Implemented:	Not reported
Institutional Controls Required:	U
IC Category Proprietary Controls:	Not reported
Excavation and Disposal of Soils:	Not reported
Extraction of contaminants:	Not reported
IC Cat. Info. Devices:	Not reported
Removal of materials (tanks and piping, etc.):	Not reported
IC Cat. Gov. Controls:	Not reported
Reduction of Contam Bioremediation/Phytoremediation:	Not reported
IC Cat. Enforcement Permit Tools:	Not reported
Cleanup of structures:	Not reported
IC in place date:	Not reported
Additional Cleanup/Treatment Tech Info:	Not reported
IC in place:	Not reported
Address of Data Source (URL if available) 2:	Not reported
Indicate whether Engineering Controls are required:	Not reported
State/tribal program ID:	15798
Cover Technologies (e.g., Capping):	Not reported
Security (e.g., Guard, Fence):	Not reported
Immobilization Process:	Not reported
Engineering Barriers (e.g., Slurry Walls, Sheet):	Not reported
Other:	Not reported
Additional Engineering Controls Information:	Not reported
Address of Data Source (URL if available) 3:	Not reported
Indicate whether Engineering Controls are in place:	Not reported
Date Engineering Controls put into place:	Not reported
ACRES Cleaned Up:	Not reported
Section 128(a) State/Tribal:	Not reported

Map ID  
Direction  
Distance  
Elevation

MAP FINDINGS

Site

Database(s)

EDR ID Number  
EPA ID Number

**1006 W. WASHINGTON STREET (Continued)**

**1019321758**

Multipurpose - Cost Share Amount:	Not reported
Cleanup - Cost Share Amount:	Not reported
RLF Loan - Total Loan Amount:	Not reported
RLF - Loan Signed Date:	Not reported
RLF Loan - Anticipated Repayment Start Date:	Not reported
RLF Loan - Anticipated Repayment End Date:	Not reported
RLF Loan - Interest Rate:	Not reported
RLF Loan - EPA Funds Used:	Not reported
Contaminant Cleanup:	Not reported
RLF Loan - Cost Share Used:	Not reported
Media Affected:	Ground Water
RLF Loan - Program Income Used:	Not reported
Media Cleanup:	Not reported
RLF Loan - Discounted:	Not reported
RLF Loan - Discount Percentage:	Not reported
RLF Subgrant - Total Subgrant Amount:	Not reported
RLF Subgrant - Signed Date:	Not reported
RLF Subgrant - EPA Funds Used:	Not reported
RLF Subgrant - Cost Share Used:	Not reported
RLF Subgrant - Program Income Used:	Not reported
RLF Direct Cleanup - Total Funding Amt:	Not reported
Num. of cleanup and re-dev. jobs:	Not reported
RLF Direct Cleanup - Source of Funding:	Not reported
RLF Leveraged - Funding Source Type:	Not reported
Past use greenspace acreage:	Not reported
Past use residential acreage:	Not reported
RLF Leveraged - Entity Providing Funding:	Not reported
RLF Leveraged - Funding Amount:	Not reported
Cleanup Completion Doc - NFA Letter Received:	N
Past use commercial acreage:	1.05
NFA Letter Date Received:	Not reported
Past use industrial acreage:	Not reported
Cleanup Comp Doc - Letter/Signed Rep Qualified Pro:	N
Future use greenspace acreage:	Not reported
Letter/Signed Report Date Received:	Not reported
Future use residential acreage:	0.75
Future use commercial acreage:	0.3
Cleanup Completion Doc- Other forms of Doc:	Not reported
Future use industrial acreage:	Not reported
Climate Adapt and Mitiga - Demo or Cleanup:	Not reported
ReDev Activity Funded:	Not reported
Amount of Funding Expended on this Activity 2:	Not reported
Number of Redevelopment Jobs Leveraged:	Not reported
Climate Adaptation and Mitigation Redevelopment:	Not reported
Radius:	0.5
Below Poverty Number:	505
Below Poverty Percent:	36.81
Meidan Income:	1272
Meidan Income Number:	974
Meidan Income Percent:	70.99
Vacant Housing Number:	267
Vacant Housing Percent:	32.45
Unemployed Number:	118
Unemployed Percent:	8.6
Name:	1006 W. WASHINGTON STREET
Address:	1006 W. Washington Street



Map ID  
Direction  
Distance  
Elevation

MAP FINDINGS

Site

Database(s)

EDR ID Number  
EPA ID Number

**1006 W. WASHINGTON STREET (Continued)**

**1019321758**

City,State,Zip:	GREENVILLE, SC 29602
Property ID:	67722
Property Alias:	Not reported
Recipient Name:	City of Greenville
Grant Type:	Hazardous
Property Number:	0024000101500, 024000101600, 0024000101700, 0024000101701, 0024000101801
Parcel Size:	1.05
Latitude:	34.857483
Longitude:	-82.41217
Census Tract:	45045000900
State or Tribal Voluntary Response Program:	Not reported
Program Name:	BF
AA Activity Funded:	Phase II
Start Date:	Not reported
Redev Completion Date:	Not reported
Completed Date:	Not reported
Cleanup Funding:	Not reported
Cleanup Funding Source:	Not reported
Activity Funded:	Phase II
Assessment Funding:	Not reported
Assessment Funding Source:	Local Funding, State/Tribal Funding (non-section 128(a))
Redevelopment Funding:	Not reported
Contaminants REC:	Not reported
Contaminants Found at Actionable Level:	Not reported
Redev. Funding Source:	Not reported
Redev. Funding Entity Name:	Not reported
Contaminants Found Below Actionable Level:	Not reported
Redevelopment Start Date:	Not reported
Assessment Funding Entity:	Petroleum State Fund
Cleanup Funding Entity:	Not reported
Climate Adapt Mitig - Planning or Assessment:	Not reported
Cooperative Agreement Number:	00D24614
Start Date:	2017-06-29 00:00:00
Ownership Entity:	Government
Additional Institutional Controls Information:	Not reported
Completion Date:	Not reported
Address of Data Sources (URL if available) 1:	Not reported
Cleanup Required:	Y
Indicates Cleanup/Treatment Tech Implemented:	Not reported
Institutional Controls Required:	U
IC Category Proprietary Controls:	Not reported
Excavation and Disposal of Soils:	Not reported
Extraction of contaminants:	Not reported
IC Cat. Info. Devices:	Not reported
Removal of materials (tanks and piping, etc.):	Not reported
IC Cat. Gov. Controls:	Not reported
Reduction of Contam Bioremediation/Phytoremediation:	Not reported
IC Cat. Enforcement Permit Tools:	Not reported
Cleanup of structures:	Not reported
IC in place date:	Not reported
Additional Cleanup/Treatment Tech Info:	Not reported
IC in place:	Not reported
Address of Data Source (URL if available) 2:	Not reported
Indicate whether Engineering Controls are required:	Not reported
State/tribal program ID:	15798
Cover Technologies (e.g., Capping):	Not reported

Map ID  
Direction  
Distance  
Elevation

MAP FINDINGS

Site

Database(s)

EDR ID Number  
EPA ID Number

**1006 W. WASHINGTON STREET (Continued)**

**1019321758**

Security (e.g., Guard, Fence):	Not reported
Immobilization Process:	Not reported
Engineering Barriers (e.g., Slurry Walls, Sheet):	Not reported
Other:	Not reported
Additional Engineering Controls Information:	Not reported
Address of Data Source (URL if available) 3:	Not reported
Indicate whether Engineering Controls are in place:	Not reported
Date Engineering Controls put into place:	Not reported
ACRES Cleaned Up:	Not reported
Section 128(a) State/Tribal:	Not reported
Multipurpose - Cost Share Amount:	Not reported
Cleanup - Cost Share Amount:	Not reported
RLF Loan - Total Loan Amount:	Not reported
RLF - Loan Signed Date:	Not reported
RLF Loan - Anticipated Repayment Start Date:	Not reported
RLF Loan - Anticipated Repayment End Date:	Not reported
RLF Loan - Interest Rate:	Not reported
RLF Loan - EPA Funds Used:	Not reported
Contaminant Cleanup:	Not reported
RLF Loan - Cost Share Used:	Not reported
Media Affected:	Ground Water
RLF Loan - Program Income Used:	Not reported
Media Cleanup:	Not reported
RLF Loan - Discounted:	Not reported
RLF Loan - Discount Percentage:	Not reported
RLF Subgrant - Total Subgrant Amount:	Not reported
RLF Subgrant - Signed Date:	Not reported
RLF Subgrant - EPA Funds Used:	Not reported
RLF Subgrant - Cost Share Used:	Not reported
RLF Subgrant - Program Income Used:	Not reported
RLF Direct Cleanup - Total Funding Amt:	Not reported
Num. of cleanup and re-dev. jobs:	Not reported
RLF Direct Cleanup - Source of Funding:	Not reported
RLF Leveraged - Funding Source Type:	Not reported
Past use greenspace acreage:	Not reported
Past use residential acreage:	Not reported
RLF Leveraged - Entity Providing Funding:	Not reported
RLF Leveraged - Funding Amount:	Not reported
Cleanup Completion Doc - NFA Letter Received:	N
Past use commercial acreage:	1.05
NFA Letter Date Received:	Not reported
Past use industrial acreage:	Not reported
Cleanup Comp Doc - Letter/Signed Rep Qualified Pro:	N
Future use greenspace acreage:	Not reported
Letter/Signed Report Date Received:	Not reported
Future use residential acreage:	0.75
Future use commercial acreage:	0.3
Cleanup Completion Doc- Other forms of Doc:	Not reported
Future use industrial acreage:	Not reported
Climate Adapt and Mitiga - Demo or Cleanup:	Not reported
ReDev Activity Funded:	Not reported
Amount of Funding Expended on this Activity 2:	Not reported
Number of Redevelopment Jobs Leveraged:	Not reported
Climate Adaptation and Mitigation Redevelopment:	Not reported
Radius:	0.5
Below Poverty Number:	505
Below Poverty Percent:	36.81

Map ID  
Direction  
Distance  
Elevation

MAP FINDINGS

Site

Database(s)

EDR ID Number  
EPA ID Number

**1006 W. WASHINGTON STREET (Continued)**

**1019321758**

Meidan Income:	1272
Meidan Income Number:	974
Meidan Income Percent:	70.99
Vacant Housing Number:	267
Vacant Housing Percent:	32.45
Unemployed Number:	118
Unemployed Percent:	8.6
Name:	1006 W. WASHINGTON STREET
Address:	1006 W. Washington Street
City,State,Zip:	GREENVILLE, SC 29602
Property ID:	67722
Property Alias:	Not reported
Recipient Name:	City of Greenville
Grant Type:	Hazardous
Property Number:	0024000101500, 024000101600, 0024000101700, 0024000101701, 0024000101801
Parcel Size:	1.05
Latitude:	34.857483
Longitude:	-82.41217
Census Tract:	45045000900
State or Tribal Voluntary Response Program:	Not reported
Program Name:	BF
AA Activity Funded:	Groundwater assessment and remediation
Start Date:	Not reported
Redev Completion Date:	Not reported
Completed Date:	Not reported
Cleanup Funding:	Not reported
Cleanup Funding Source:	Not reported
Activity Funded:	Phase II
Assessment Funding:	Not reported
Assessment Funding Source:	Local Funding, State/Tribal Funding (non-section 128(a))
Redevelopment Funding:	Not reported
Contaminants REC:	Not reported
Contaminants Found at Actionable Level:	Not reported
Redev. Funding Source:	Not reported
Redev. Funding Entity Name:	Not reported
Contaminants Found Below Actionable Level:	Not reported
Redevelopment Start Date:	Not reported
Assessment Funding Entity:	EPA
Cleanup Funding Entity:	Not reported
Climate Adapt Mitig - Planning or Assessment:	Not reported
Cooperative Agreement Number:	00D24614
Start Date:	2017-06-29 00:00:00
Ownership Entity:	Government
Additional Institutional Controls Information:	Not reported
Completion Date:	Not reported
Address of Data Sources (URL if available) 1:	Not reported
Cleanup Required:	Y
Indicates Cleanup/Treatment Tech Implemented:	Not reported
Institutional Controls Required:	U
IC Category Proprietary Controls:	Not reported
Excavation and Disposal of Soils:	Not reported
Extraction of contaminants:	Not reported
IC Cat. Info. Devices:	Not reported
Removal of materials (tanks and piping, etc.):	Not reported
IC Cat. Gov. Controls:	Not reported

Map ID  
Direction  
Distance  
Elevation

MAP FINDINGS

Site

Database(s)

EDR ID Number  
EPA ID Number

**1006 W. WASHINGTON STREET (Continued)**

**1019321758**

Reduction of Contam Bioremediation/Phytoremediation: Not reported  
IC Cat. Enforcement Permit Tools: Not reported  
Cleanup of structures: Not reported  
IC in place date: Not reported  
Additional Cleanup/Treatment Tech Info: Not reported  
IC in place: Not reported  
Address of Data Source (URL if available) 2: Not reported  
Indicate whether Engineering Controls are required: Not reported  
State/tribal program ID: 15798  
Cover Technologies (e.g., Capping): Not reported  
Security (e.g., Guard, Fence): Not reported  
Immobilization Process: Not reported  
Engineering Barriers (e.g., Slurry Walls, Sheet): Not reported  
Other: Not reported  
Additional Engineering Controls Information: Not reported  
Address of Data Source (URL if available) 3: Not reported  
Indicate whether Engineering Controls are in place: Not reported  
Date Engineering Controls put into place: Not reported  
ACRES Cleaned Up: Not reported  
Section 128(a) State/Tribal: Not reported  
Multipurpose - Cost Share Amount: Not reported  
Cleanup - Cost Share Amount: Not reported  
RLF Loan - Total Loan Amount: Not reported  
RLF - Loan Signed Date: Not reported  
RLF Loan - Anticipated Repayment Start Date: Not reported  
RLF Loan - Anticipated Repayment End Date: Not reported  
RLF Loan - Interest Rate: Not reported  
RLF Loan - EPA Funds Used: Not reported  
Contaminant Cleanup: Not reported  
RLF Loan - Cost Share Used: Not reported  
Media Affected: Ground Water  
RLF Loan - Program Income Used: Not reported  
Media Cleanup: Not reported  
RLF Loan - Discounted: Not reported  
RLF Loan - Discount Percentage: Not reported  
RLF Subgrant - Total Subgrant Amount: Not reported  
RLF Subgrant - Signed Date: Not reported  
RLF Subgrant - EPA Funds Used: Not reported  
RLF Subgrant - Cost Share Used: Not reported  
RLF Subgrant - Program Income Used: Not reported  
RLF Direct Cleanup - Total Funding Amt: Not reported  
Num. of cleanup and re-dev. jobs: Not reported  
RLF Direct Cleanup - Source of Funding: Not reported  
RLF Leveraged - Funding Source Type: Not reported  
Past use greenspace acreage: Not reported  
Past use residential acreage: Not reported  
RLF Leveraged - Entity Providing Funding: Not reported  
RLF Leveraged - Funding Amount: Not reported  
Cleanup Completion Doc - NFA Letter Received: N  
Past use commercial acreage: 1.05  
NFA Letter Date Received: Not reported  
Past use industrial acreage: Not reported  
Cleanup Comp Doc - Letter/Signed Rep Qualified Pro: N  
Future use greenspace acreage: Not reported  
Letter/Signed Report Date Received: Not reported  
Future use residential acreage: 0.75  
Future use commercial acreage: 0.3

Map ID  
Direction  
Distance  
Elevation

MAP FINDINGS

Site

Database(s)

EDR ID Number  
EPA ID Number

**1006 W. WASHINGTON STREET (Continued)**

**1019321758**

Cleanup Completion Doc- Other forms of Doc:	Not reported
Future use industrial acreage:	Not reported
Climate Adapt and Mitiga - Demo or Cleanup:	Not reported
ReDev Activity Funded:	Not reported
Amount of Funding Expended on this Activity 2:	Not reported
Number of Redevelopment Jobs Leveraged:	Not reported
Climate Adaptation and Mitigation Redevelopment:	Not reported
Radius:	0.5
Below Poverty Number:	505
Below Poverty Percent:	36.81
Meidan Income:	1272
Meidan Income Number:	974
Meidan Income Percent:	70.99
Vacant Housing Number:	267
Vacant Housing Percent:	32.45
Unemployed Number:	118
Unemployed Percent:	8.6
Name:	1006 W. WASHINGTON STREET
Address:	1006 W. Washington Street
City,State,Zip:	GREENVILLE, SC 29602
Property ID:	67722
Property Alias:	Not reported
Recipient Name:	City of Greenville
Grant Type:	Hazardous
Property Number:	0024000101500, 024000101600, 0024000101700, 0024000101701, 0024000101801
Parcel Size:	1.05
Latitude:	34.857483
Longitude:	-82.41217
Census Tract:	45045000900
State or Tribal Voluntary Response Program:	Not reported
Program Name:	BF
AA Activity Funded:	Not reported
Start Date:	Not reported
Redev Completion Date:	Not reported
Completed Date:	Not reported
Cleanup Funding:	Not reported
Cleanup Funding Source:	Not reported
Activity Funded:	Groundwater assessment and remediation
Assessment Funding:	Not reported
Assessment Funding Source:	Not reported
Redevelopment Funding:	Not reported
Contaminants REC:	Not reported
Contaminants Found at Actionable Level:	Not reported
Redev. Funding Source:	Not reported
Redev. Funding Entity Name:	Not reported
Contaminants Found Below Actionable Level:	Not reported
Redevelopment Start Date:	Not reported
Assessment Funding Entity:	Not reported
Cleanup Funding Entity:	Not reported
Climate Adapt Mitig - Planning or Assessment:	Not reported
Cooperative Agreement Number:	00D24614
Start Date:	Not reported
Ownership Entity:	Government
Additional Institutional Controls Information:	Not reported
Completion Date:	Not reported

Map ID  
Direction  
Distance  
Elevation

MAP FINDINGS

Site

Database(s)

EDR ID Number  
EPA ID Number

**1006 W. WASHINGTON STREET (Continued)**

**1019321758**

Address of Data Sources (URL if available) 1:	Not reported
Cleanup Required:	Y
Indicates Cleanup/Treatment Tech Implemented:	Not reported
Institutional Controls Required:	U
IC Category Proprietary Controls:	Not reported
Excavation and Disposal of Soils:	Not reported
Extraction of contaminants:	Not reported
IC Cat. Info. Devices:	Not reported
Removal of materials (tanks and piping, etc.):	Not reported
IC Cat. Gov. Controls:	Not reported
Reduction of Contam Bioremediation/Phytoremediation:	Not reported
IC Cat. Enforcement Permit Tools:	Not reported
Cleanup of structures:	Not reported
IC in place date:	Not reported
Additional Cleanup/Treatment Tech Info:	Not reported
IC in place:	Not reported
Address of Data Source (URL if available) 2:	Not reported
Indicate whether Engineering Controls are required:	Not reported
State/tribal program ID:	15798
Cover Technologies (e.g., Capping):	Not reported
Security (e.g., Guard, Fence):	Not reported
Immobilization Process:	Not reported
Engineering Barriers (e.g., Slurry Walls, Sheet):	Not reported
Other:	Not reported
Additional Engineering Controls Information:	Not reported
Address of Data Source (URL if available) 3:	Not reported
Indicate whether Engineering Controls are in place:	Not reported
Date Engineering Controls put into place:	Not reported
ACRES Cleaned Up:	Not reported
Section 128(a) State/Tribal:	Not reported
Multipurpose - Cost Share Amount:	Not reported
Cleanup - Cost Share Amount:	Not reported
RLF Loan - Total Loan Amount:	Not reported
RLF - Loan Signed Date:	Not reported
RLF Loan - Anticipated Repayment Start Date:	Not reported
RLF Loan - Anticipated Repayment End Date:	Not reported
RLF Loan - Interest Rate:	Not reported
RLF Loan - EPA Funds Used:	Not reported
Contaminant Cleanup:	Not reported
RLF Loan - Cost Share Used:	Not reported
Media Affected:	Ground Water
RLF Loan - Program Income Used:	Not reported
Media Cleanup:	Not reported
RLF Loan - Discounted:	Not reported
RLF Loan - Discount Percentage:	Not reported
RLF Subgrant - Total Subgrant Amount:	Not reported
RLF Subgrant - Signed Date:	Not reported
RLF Subgrant - EPA Funds Used:	Not reported
RLF Subgrant - Cost Share Used:	Not reported
RLF Subgrant - Program Income Used:	Not reported
RLF Direct Cleanup - Total Funding Amt:	Not reported
Num. of cleanup and re-dev. jobs:	Not reported
RLF Direct Cleanup - Source of Funding:	Not reported
RLF Leveraged - Funding Source Type:	Not reported
Past use greenspace acreage:	Not reported
Past use residential acreage:	Not reported
RLF Leveraged - Entity Providing Funding:	Not reported

Map ID  
Direction  
Distance  
Elevation

MAP FINDINGS

Site

Database(s)

EDR ID Number  
EPA ID Number

**1006 W. WASHINGTON STREET (Continued)**

**1019321758**

RLF Leveraged - Funding Amount:	Not reported
Cleanup Completion Doc - NFA Letter Received:	N
Past use commercial acreage:	1.05
NFA Letter Date Received:	Not reported
Past use industrial acreage:	Not reported
Cleanup Comp Doc - Letter/Signed Rep Qualified Pro:	N
Future use greenspace acreage:	Not reported
Letter/Signed Report Date Received:	Not reported
Future use residential acreage:	0.75
Future use commercial acreage:	0.3
Cleanup Completion Doc- Other forms of Doc:	Not reported
Future use industrial acreage:	Not reported
Climate Adapt and Mitiga - Demo or Cleanup:	Not reported
ReDev Activity Funded:	Not reported
Amount of Funding Expended on this Activity 2:	Not reported
Number of Redevelopment Jobs Leveraged:	Not reported
Climate Adaptation and Mitigation Redevelopment:	Not reported
Radius:	0.5
Below Poverty Number:	505
Below Poverty Percent:	36.81
Meidan Income:	1272
Meidan Income Number:	974
Meidan Income Percent:	70.99
Vacant Housing Number:	267
Vacant Housing Percent:	32.45
Unemployed Number:	118
Unemployed Percent:	8.6
Name:	1006 W. WASHINGTON STREET
Address:	1006 W. Washington Street
City,State,Zip:	GREENVILLE, SC 29602
Property ID:	67722
Property Alias:	Not reported
Recipient Name:	City of Greenville
Grant Type:	Hazardous
Property Number:	0024000101500, 024000101600, 0024000101700, 0024000101701, 0024000101801
Parcel Size:	1.05
Latitude:	34.857483
Longitude:	-82.41217
Census Tract:	45045000900
State or Tribal Voluntary Response Program:	Not reported
Program Name:	BF
AA Activity Funded:	Not reported
Start Date:	Not reported
Redev Completion Date:	Not reported
Completed Date:	Not reported
Cleanup Funding:	Not reported
Cleanup Funding Source:	Not reported
Activity Funded:	Phase II
Assessment Funding:	Not reported
Assessment Funding Source:	Not reported
Redevelopment Funding:	Not reported
Contaminants REC:	Not reported
Contaminants Found at Actionable Level:	Not reported
Redev. Funding Source:	Not reported
Redev. Funding Entity Name:	Not reported



Map ID  
Direction  
Distance  
Elevation

MAP FINDINGS

Site

Database(s)

EDR ID Number  
EPA ID Number

**1006 W. WASHINGTON STREET (Continued)**

**1019321758**

Contaminants Found Below Actionable Level:	Not reported
Redevelopment Start Date:	Not reported
Assessment Funding Entity:	Not reported
Cleanup Funding Entity:	Not reported
Climate Adapt Mitig - Planning or Assessment:	Not reported
Cooperative Agreement Number:	00D24614
Start Date:	Not reported
Ownership Entity:	Government
Additional Institutional Controls Information:	Not reported
Completion Date:	Not reported
Address of Data Sources (URL if available) 1:	Not reported
Cleanup Required:	Y
Indicates Cleanup/Treatment Tech Implemented:	Not reported
Institutional Controls Required:	U
IC Category Proprietary Controls:	Not reported
Excavation and Disposal of Soils:	Not reported
Extraction of contaminants:	Not reported
IC Cat. Info. Devices:	Not reported
Removal of materials (tanks and piping, etc.):	Not reported
IC Cat. Gov. Controls:	Not reported
Reduction of Contam Bioremediation/Phytoremediation:	Not reported
IC Cat. Enforcement Permit Tools:	Not reported
Cleanup of structures:	Not reported
IC in place date:	Not reported
Additional Cleanup/Treatment Tech Info:	Not reported
IC in place:	Not reported
Address of Data Source (URL if available) 2:	Not reported
Indicate whether Engineering Controls are required:	Not reported
State/tribal program ID:	15798
Cover Technologies (e.g., Capping):	Not reported
Security (e.g., Guard, Fence):	Not reported
Immobilization Process:	Not reported
Engineering Barriers (e.g., Slurry Walls, Sheet):	Not reported
Other:	Not reported
Additional Engineering Controls Information:	Not reported
Address of Data Source (URL if available) 3:	Not reported
Indicate whether Engineering Controls are in place:	Not reported
Date Engineering Controls put into place:	Not reported
ACRES Cleaned Up:	Not reported
Section 128(a) State/Tribal:	Not reported
Multipurpose - Cost Share Amount:	Not reported
Cleanup - Cost Share Amount:	Not reported
RLF Loan - Total Loan Amount:	Not reported
RLF - Loan Signed Date:	Not reported
RLF Loan - Anticipated Repayment Start Date:	Not reported
RLF Loan - Anticipated Repayment End Date:	Not reported
RLF Loan - Interest Rate:	Not reported
RLF Loan - EPA Funds Used:	Not reported
Contaminant Cleanup:	Not reported
RLF Loan - Cost Share Used:	Not reported
Media Affected:	Ground Water
RLF Loan - Program Income Used:	Not reported
Media Cleanup:	Not reported
RLF Loan - Discounted:	Not reported
RLF Loan - Discount Percentage:	Not reported
RLF Subgrant - Total Subgrant Amount:	Not reported
RLF Subgrant - Signed Date:	Not reported

Map ID  
Direction  
Distance  
Elevation

MAP FINDINGS

Site

Database(s)

EDR ID Number  
EPA ID Number

**1006 W. WASHINGTON STREET (Continued)**

**1019321758**

RLF Subgrant - EPA Funds Used:	Not reported
RLF Subgrant - Cost Share Used:	Not reported
RLF Subgrant - Program Income Used:	Not reported
RLF Direct Cleanup - Total Funding Amt:	Not reported
Num. of cleanup and re-dev. jobs:	Not reported
RLF Direct Cleanup - Source of Funding:	Not reported
RLF Leveraged - Funding Source Type:	Not reported
Past use greenspace acreage:	Not reported
Past use residential acreage:	Not reported
RLF Leveraged - Entity Providing Funding:	Not reported
RLF Leveraged - Funding Amount:	Not reported
Cleanup Completion Doc - NFA Letter Received:	N
Past use commercial acreage:	1.05
NFA Letter Date Received:	Not reported
Past use industrial acreage:	Not reported
Cleanup Comp Doc - Letter/Signed Rep Qualified Pro:	N
Future use greenspace acreage:	Not reported
Letter/Signed Report Date Received:	Not reported
Future use residential acreage:	0.75
Future use commercial acreage:	0.3
Cleanup Completion Doc- Other forms of Doc:	Not reported
Future use industrial acreage:	Not reported
Climate Adapt and Mitiga - Demo or Cleanup:	Not reported
ReDev Activity Funded:	Not reported
Amount of Funding Expended on this Activity 2:	Not reported
Number of Redevelopment Jobs Leveraged:	Not reported
Climate Adaptation and Mitigation Redevelopment:	Not reported
Radius:	0.5
Below Poverty Number:	505
Below Poverty Percent:	36.81
Meidan Income:	1272
Meidan Income Number:	974
Meidan Income Percent:	70.99
Vacant Housing Number:	267
Vacant Housing Percent:	32.45
Unemployed Number:	118
Unemployed Percent:	8.6
Name:	1006 W. WASHINGTON STREET
Address:	1006 W. Washington Street
City,State,Zip:	GREENVILLE, SC 29602
Property ID:	67722
Property Alias:	Not reported
Recipient Name:	City of Greenville
Grant Type:	Hazardous
Property Number:	0024000101500, 024000101600, 0024000101700, 0024000101701, 0024000101801
Parcel Size:	1.05
Latitude:	34.857483
Longitude:	-82.41217
Census Tract:	45045000900
State or Tribal Voluntary Response Program:	Not reported
Program Name:	BF
AA Activity Funded:	GPR Study
Start Date:	Not reported
Redev Completion Date:	Not reported
Completed Date:	Not reported

Map ID  
Direction  
Distance  
Elevation

MAP FINDINGS

Site

Database(s)

EDR ID Number  
EPA ID Number

**1006 W. WASHINGTON STREET (Continued)**

**1019321758**

Cleanup Funding:	Not reported
Cleanup Funding Source:	Not reported
Activity Funded:	Vapor Assessment
Assessment Funding:	Not reported
Assessment Funding Source:	Local Funding, State/Tribal Funding (non-section 128(a))
Redevelopment Funding:	Not reported
Contaminants REC:	Not reported
Contaminants Found at Actionable Level:	Not reported
Redev. Funding Source:	Not reported
Redev. Funding Entity Name:	Not reported
Contaminants Found Below Actionable Level:	Not reported
Redevelopment Start Date:	Not reported
Assessment Funding Entity:	City of Greenville
Cleanup Funding Entity:	Not reported
Climate Adapt Mitig - Planning or Assessment:	Not reported
Cooperative Agreement Number:	00D24614
Start Date:	2017-06-29 00:00:00
Ownership Entity:	Government
Additional Institutional Controls Information:	Not reported
Completion Date:	Not reported
Address of Data Sources (URL if available) 1:	Not reported
Cleanup Required:	Y
Indicates Cleanup/Treatment Tech Implemented:	Not reported
Institutional Controls Required:	U
IC Category Proprietary Controls:	Not reported
Excavation and Disposal of Soils:	Not reported
Extraction of contaminants:	Not reported
IC Cat. Info. Devices:	Not reported
Removal of materials (tanks and piping, etc.):	Not reported
IC Cat. Gov. Controls:	Not reported
Reduction of Contam Bioremediation/Phytoremediation:	Not reported
IC Cat. Enforcement Permit Tools:	Not reported
Cleanup of structures:	Not reported
IC in place date:	Not reported
Additional Cleanup/Treatment Tech Info:	Not reported
IC in place:	Not reported
Address of Data Source (URL if available) 2:	Not reported
Indicate whether Engineering Controls are required:	Not reported
State/tribal program ID:	15798
Cover Technologies (e.g., Capping):	Not reported
Security (e.g., Guard, Fence):	Not reported
Immobilization Process:	Not reported
Engineering Barriers (e.g., Slurry Walls, Sheet):	Not reported
Other:	Not reported
Additional Engineering Controls Information:	Not reported
Address of Data Source (URL if available) 3:	Not reported
Indicate whether Engineering Controls are in place:	Not reported
Date Engineering Controls put into place:	Not reported
ACRES Cleaned Up:	Not reported
Section 128(a) State/Tribal:	Not reported
Multipurpose - Cost Share Amount:	Not reported
Cleanup - Cost Share Amount:	Not reported
RLF Loan - Total Loan Amount:	Not reported
RLF - Loan Signed Date:	Not reported
RLF Loan - Anticipated Repayment Start Date:	Not reported
RLF Loan - Anticipated Repayment End Date:	Not reported
RLF Loan - Interest Rate:	Not reported

Map ID  
Direction  
Distance  
Elevation

MAP FINDINGS

Site

Database(s)

EDR ID Number  
EPA ID Number

**1006 W. WASHINGTON STREET (Continued)**

**1019321758**

RLF Loan - EPA Funds Used:	Not reported
Contaminant Cleanup:	Not reported
RLF Loan - Cost Share Used:	Not reported
Media Affected:	Ground Water
RLF Loan - Program Income Used:	Not reported
Media Cleanup:	Not reported
RLF Loan - Discounted:	Not reported
RLF Loan - Discount Percentage:	Not reported
RLF Subgrant - Total Subgrant Amount:	Not reported
RLF Subgrant - Signed Date:	Not reported
RLF Subgrant - EPA Funds Used:	Not reported
RLF Subgrant - Cost Share Used:	Not reported
RLF Subgrant - Program Income Used:	Not reported
RLF Direct Cleanup - Total Funding Amt:	Not reported
Num. of cleanup and re-dev. jobs:	Not reported
RLF Direct Cleanup - Source of Funding:	Not reported
RLF Leveraged - Funding Source Type:	Not reported
Past use greenspace acreage:	Not reported
Past use residential acreage:	Not reported
RLF Leveraged - Entity Providing Funding:	Not reported
RLF Leveraged - Funding Amount:	Not reported
Cleanup Completion Doc - NFA Letter Received:	N
Past use commercial acreage:	1.05
NFA Letter Date Received:	Not reported
Past use industrial acreage:	Not reported
Cleanup Comp Doc - Letter/Signed Rep Qualified Pro:	N
Future use greenspace acreage:	Not reported
Letter/Signed Report Date Received:	Not reported
Future use residential acreage:	0.75
Future use commercial acreage:	0.3
Cleanup Completion Doc- Other forms of Doc:	Not reported
Future use industrial acreage:	Not reported
Climate Adapt and Mitiga - Demo or Cleanup:	Not reported
ReDev Activity Funded:	Not reported
Amount of Funding Expended on this Activity 2:	Not reported
Number of Redevelopment Jobs Leveraged:	Not reported
Climate Adaptation and Mitigation Redevelopment:	Not reported
Radius:	0.5
Below Poverty Number:	505
Below Poverty Percent:	36.81
Meidan Income:	1272
Meidan Income Number:	974
Meidan Income Percent:	70.99
Vacant Housing Number:	267
Vacant Housing Percent:	32.45
Unemployed Number:	118
Unemployed Percent:	8.6

[Click this hyperlink](#) while viewing on your computer to access

43 additional US BROWNFIELDS: record(s) in the EDR Site Report.

Name:	1006 W. WASHINGTON STREET
Address:	1006 W. Washington Street
City,State,Zip:	GREENVILLE, SC 29602
Property ID:	67722
Property Alias:	Not reported
Recipient Name:	City of Greenville

Map ID  
Direction  
Distance  
Elevation

MAP FINDINGS

Site

Database(s)

EDR ID Number  
EPA ID Number

**1006 W. WASHINGTON STREET (Continued)**

**1019321758**

Grant Type:	Hazardous
Property Number:	0024000101500, 024000101600, 0024000101700, 0024000101701, 0024000101801
Parcel Size:	1.05
Latitude:	34.857483
Longitude:	-82.41217
Census Tract:	45045000900
State or Tribal Voluntary Response Program:	Not reported
Program Name:	BF
AA Activity Funded:	Phase II
Start Date:	Not reported
Redev Completion Date:	Not reported
Completed Date:	Not reported
Cleanup Funding:	Not reported
Cleanup Funding Source:	Not reported
Activity Funded:	Vapor Assessment
Assessment Funding:	Not reported
Assessment Funding Source:	Local Funding, State/Tribal Funding (non-section 128(a))
Redevelopment Funding:	Not reported
Contaminants REC:	Not reported
Contaminants Found at Actionable Level:	Not reported
Redev. Funding Source:	Not reported
Redev. Funding Entity Name:	Not reported
Contaminants Found Below Actionable Level:	Not reported
Redevelopment Start Date:	Not reported
Assessment Funding Entity:	City of Greenville
Cleanup Funding Entity:	Not reported
Climate Adapt Mitig - Planning or Assessment:	Not reported
Cooperative Agreement Number:	00D24614
Start Date:	2017-06-29 00:00:00
Ownership Entity:	Government
Additional Institutional Controls Information:	Not reported
Completion Date:	Not reported
Address of Data Sources (URL if available) 1:	Not reported
Cleanup Required:	Y
Indicates Cleanup/Treatment Tech Implemented:	Not reported
Institutional Controls Required:	U
IC Category Proprietary Controls:	Not reported
Excavation and Disposal of Soils:	Not reported
Extraction of contaminants:	Not reported
IC Cat. Info. Devices:	Not reported
Removal of materials (tanks and piping, etc.):	Not reported
IC Cat. Gov. Controls:	Not reported
Reduction of Contam Bioremediation/Phytoremediation:	Not reported
IC Cat. Enforcement Permit Tools:	Not reported
Cleanup of structures:	Not reported
IC in place date:	Not reported
Additional Cleanup/Treatment Tech Info:	Not reported
IC in place:	Not reported
Address of Data Source (URL if available) 2:	Not reported
Indicate whether Engineering Controls are required:	Not reported
State/tribal program ID:	15798
Cover Technologies (e.g., Capping):	Not reported
Security (e.g., Guard, Fence):	Not reported
Immobilization Process:	Not reported
Engineering Barriers (e.g., Slurry Walls, Sheet):	Not reported
Other:	Not reported

Map ID  
Direction  
Distance  
Elevation

MAP FINDINGS

Site

Database(s)

EDR ID Number  
EPA ID Number

**1006 W. WASHINGTON STREET (Continued)**

**1019321758**

Additional Engineering Controls Information:	Not reported
Address of Data Source (URL if available) 3:	Not reported
Indicate whether Engineering Controls are in place:	Not reported
Date Engineering Controls put into place:	Not reported
ACRES Cleaned Up:	Not reported
Section 128(a) State/Tribal:	Not reported
Multipurpose - Cost Share Amount:	Not reported
Cleanup - Cost Share Amount:	Not reported
RLF Loan - Total Loan Amount:	Not reported
RLF - Loan Signed Date:	Not reported
RLF Loan - Anticipated Repayment Start Date:	Not reported
RLF Loan - Anticipated Repayment End Date:	Not reported
RLF Loan - Interest Rate:	Not reported
RLF Loan - EPA Funds Used:	Not reported
Contaminant Cleanup:	Not reported
RLF Loan - Cost Share Used:	Not reported
Media Affected:	Ground Water
RLF Loan - Program Income Used:	Not reported
Media Cleanup:	Not reported
RLF Loan - Discounted:	Not reported
RLF Loan - Discount Percentage:	Not reported
RLF Subgrant - Total Subgrant Amount:	Not reported
RLF Subgrant - Signed Date:	Not reported
RLF Subgrant - EPA Funds Used:	Not reported
RLF Subgrant - Cost Share Used:	Not reported
RLF Subgrant - Program Income Used:	Not reported
RLF Direct Cleanup - Total Funding Amt:	Not reported
Num. of cleanup and re-dev. jobs:	Not reported
RLF Direct Cleanup - Source of Funding:	Not reported
RLF Leveraged - Funding Source Type:	Not reported
Past use greenspace acreage:	Not reported
Past use residential acreage:	Not reported
RLF Leveraged - Entity Providing Funding:	Not reported
RLF Leveraged - Funding Amount:	Not reported
Cleanup Completion Doc - NFA Letter Received:	N
Past use commercial acreage:	1.05
NFA Letter Date Received:	Not reported
Past use industrial acreage:	Not reported
Cleanup Comp Doc - Letter/Signed Rep Qualified Pro:	N
Future use greenspace acreage:	Not reported
Letter/Signed Report Date Received:	Not reported
Future use residential acreage:	0.75
Future use commercial acreage:	0.3
Cleanup Completion Doc- Other forms of Doc:	Not reported
Future use industrial acreage:	Not reported
Climate Adapt and Mitiga - Demo or Cleanup:	Not reported
ReDev Activity Funded:	Not reported
Amount of Funding Expended on this Activity 2:	Not reported
Number of Redevelopment Jobs Leveraged:	Not reported
Climate Adaptation and Mitigation Redevelopment:	Not reported
Radius:	0.5
Below Poverty Number:	505
Below Poverty Percent:	36.81
Meidan Income:	1272
Meidan Income Number:	974
Meidan Income Percent:	70.99
Vacant Housing Number:	267

Map ID  
Direction  
Distance  
Elevation

MAP FINDINGS

Site

Database(s)

EDR ID Number  
EPA ID Number

**1006 W. WASHINGTON STREET (Continued)**

**1019321758**

Vacant Housing Percent: 32.45  
Unemployed Number: 118  
Unemployed Percent: 8.6

[Click this hyperlink](#) while viewing on your computer to access  
43 additional US BROWNFIELDS: record(s) in the EDR Site Report.

**A9**  
**WNW**  
**< 1/8**  
**0.089 mi.**  
**468 ft.**

**WEST WASHINGTON STREET PROPERTY**  
**W WASHINGTON ST AND SHIRLEY ST**  
**GREENVILLE, SC 29601**

**US BROWNFIELDS** **1025442725**  
**N/A**

**Site 8 of 9 in cluster A**

**Relative:**  
**Lower**

US BROWNFIELDS:

**Actual:**  
**959 ft.**

Name: WEST WASHINGTON STREET PROPERTY  
Address: W Washington St And Shirley St  
City,State,Zip: GREENVILLE, SC 29601  
Property ID: 239334  
Property Alias: Not reported  
Recipient Name: Greenville, City of  
Grant Type: Hazardous & Petroleum  
Property Number: 53000500201  
Parcel Size: 0.09  
Latitude: 34.856956  
Longitude: -82.412445  
Census Tract: 45045000700  
State or Tribal Voluntary Response Program: Not reported  
Program Name: BF  
AA Activity Funded: Not reported  
Start Date: Not reported  
Redev Completion Date: Not reported  
Completed Date: Not reported  
Cleanup Funding: Not reported  
Cleanup Funding Source: Not reported  
Activity Funded: Not reported  
Assessment Funding: Not reported  
Assessment Funding Source: Not reported  
Redevelopment Funding: Not reported  
Contaminants REC: Not reported  
Contaminants Found at Actionable Level: Not reported  
Redev. Funding Source: Not reported  
Redev. Funding Entity Name: Not reported  
Contaminants Found Below Actionable Level: Not reported  
Redevelopment Start Date: Not reported  
Assessment Funding Entity: Not reported  
Cleanup Funding Entity: Not reported  
Climate Adapt Mitig - Planning or Assessment: Not reported  
Cooperative Agreement Number: 00D73318  
Start Date: Not reported  
Ownership Entity: Private  
Additional Institutional Controls Information: Not reported  
Completion Date: Not reported  
Address of Data Sources (URL if available) 1: Not reported  
Cleanup Required: N  
Indicates Cleanup/Treatment Tech Implemented: Not reported  
Institutional Controls Required: U  
IC Category Proprietary Controls: Not reported  
Excavation and Disposal of Soils: Not reported

WEST WASHINGTON STREET PROPERTY

W Washington St And Shirley St  
GREENVILLE, SC 29601



Map ID  
Direction  
Distance  
Elevation

MAP FINDINGS

Site

Database(s)

EDR ID Number  
EPA ID Number

**WEST WASHINGTON STREET PROPERTY (Continued)**

**1025442725**

Extraction of contaminants:	Not reported
IC Cat. Info. Devices:	Not reported
Removal of materials (tanks and piping, etc.):	Not reported
IC Cat. Gov. Controls:	Not reported
Reduction of Contam Bioremediation/Phytoremediation:	Not reported
IC Cat. Enforcement Permit Tools:	Not reported
Cleanup of structures:	Not reported
IC in place date:	Not reported
Additional Cleanup/Treatment Tech Info:	Not reported
IC in place:	Not reported
Address of Data Source (URL if available) 2:	Not reported
Indicate whether Engineering Controls are required:	Not reported
State/tribal program ID:	Not reported
Cover Technologies (e.g., Capping):	Not reported
Security (e.g., Guard, Fence):	Not reported
Immobilization Process:	Not reported
Engineering Barriers (e.g., Slurry Walls, Sheet):	Not reported
Other:	Not reported
Additional Engineering Controls Information:	Not reported
Address of Data Source (URL if available) 3:	Not reported
Indicate whether Engineering Controls are in place:	Not reported
Date Engineering Controls put into place:	Not reported
ACRES Cleaned Up:	Not reported
Section 128(a) State/Tribal:	Not reported
Multipurpose - Cost Share Amount:	Not reported
Cleanup - Cost Share Amount:	Not reported
RLF Loan - Total Loan Amount:	Not reported
RLF - Loan Signed Date:	Not reported
RLF Loan - Anticipated Repayment Start Date:	Not reported
RLF Loan - Anticipated Repayment End Date:	Not reported
RLF Loan - Interest Rate:	Not reported
RLF Loan - EPA Funds Used:	Not reported
Contaminant Cleanup:	Not reported
RLF Loan - Cost Share Used:	Not reported
Media Affected:	Not reported
RLF Loan - Program Income Used:	Not reported
Media Cleanup:	Not reported
RLF Loan - Discounted:	Not reported
RLF Loan - Discount Percentage:	Not reported
RLF Subgrant - Total Subgrant Amount:	Not reported
RLF Subgrant - Signed Date:	Not reported
RLF Subgrant - EPA Funds Used:	Not reported
RLF Subgrant - Cost Share Used:	Not reported
RLF Subgrant - Program Income Used:	Not reported
RLF Direct Cleanup - Total Funding Amt:	Not reported
Num. of cleanup and re-dev. jobs:	Not reported
RLF Direct Cleanup - Source of Funding:	Not reported
RLF Leveraged - Funding Source Type:	Not reported
Past use greenspace acreage:	0.09
Past use residential acreage:	Not reported
RLF Leveraged - Entity Providing Funding:	Not reported
RLF Leveraged - Funding Amount:	Not reported
Cleanup Completion Doc - NFA Letter Received:	N
Past use commercial acreage:	Not reported
NFA Letter Date Received:	Not reported
Past use industrial acreage:	Not reported
Cleanup Comp Doc - Letter/Signed Rep Qualified Pro:	N

Map ID  
Direction  
Distance  
Elevation

MAP FINDINGS

Site

Database(s)

EDR ID Number  
EPA ID Number

**WEST WASHINGTON STREET PROPERTY (Continued)**

**1025442725**

Future use greenspace acreage:	Not reported
Letter/Signed Report Date Received:	Not reported
Future use residential acreage:	Not reported
Future use commercial acreage:	Not reported
Cleanup Completion Doc- Other forms of Doc:	Not reported
Future use industrial acreage:	Not reported
Climate Adapt and Mitiga - Demo or Cleanup:	Not reported
ReDev Activity Funded:	Not reported
Amount of Funding Expended on this Activity 2:	Not reported
Number of Redevelopment Jobs Leveraged:	Not reported
Climate Adaptation and Mitigation Redevelopment:	Not reported
Radius:	0.5
Below Poverty Number:	505
Below Poverty Percent:	36.81
Meidan Income:	1272
Meidan Income Number:	974
Meidan Income Percent:	70.99
Vacant Housing Number:	267
Vacant Housing Percent:	32.45
Unemployed Number:	118
Unemployed Percent:	8.6

**A10**  
**WNW**  
**< 1/8**  
**0.096 mi.**  
**508 ft.**

**SHIRLEY STREET, FOREST STREET, AND WEST WASHINGTON**  
**SHIRLEY ST**  
**GREENVILLE, SC 29601**  
**Site 9 of 9 in cluster A**

**US BROWNFIELDS**  
**FINDS**  
**1027301064**  
**N/A**

**Relative:**  
**Lower**

**US BROWNFIELDS:**

**Actual:**  
**954 ft.**

Name:	SHIRLEY STREET, FOREST STREET, AND WEST WASHINGTON STREET
Address:	Shirley St
City,State,Zip:	GREENVILLE, SC 29601
Property ID:	250452
Property Alias:	GHF Property
Recipient Name:	Greenville, City of
Grant Type:	Hazardous & Petroleum
Property Number:	Not reported
Parcel Size:	2.03
Latitude:	34.857012395
Longitude:	-82.412727228
Census Tract:	45045000700
State or Tribal Voluntary Response Program:	Y
Program Name:	BF
AA Activity Funded:	Phase I Environmental Assessment
Start Date:	Not reported
Redev Completion Date:	Not reported
Completed Date:	Not reported
Cleanup Funding:	Not reported
Cleanup Funding Source:	Not reported
Activity Funded:	Phase I Environmental Assessment
Assessment Funding:	Not reported
Assessment Funding Source:	Not reported
Redevelopment Funding:	Not reported
Contaminants REC:	PAHs
Contaminants Found at Actionable Level:	PAHs
Redev. Funding Source:	Not reported
Redev. Funding Entity Name:	Not reported
Contaminants Found Below Actionable Level:	Not reported

Map ID  
Direction  
Distance  
Elevation

MAP FINDINGS

Site

Database(s)

EDR ID Number  
EPA ID Number

**SHIRLEY STREET, FOREST STREET, AND WEST WASHINGTON STREET (Continued)**

**1027301064**

Redevelopment Start Date:	Not reported
Assessment Funding Entity:	EPA
Cleanup Funding Entity:	Not reported
Climate Adapt Mitig - Planning or Assessment:	Not reported
Cooperative Agreement Number:	00D73318
Start Date:	2021-09-17 00:00:00
Ownership Entity:	Private
Additional Institutional Controls Information:	Not reported
Completion Date:	2021-09-29 00:00:00
Address of Data Sources (URL if available) 1:	Not reported
Cleanup Required:	U
Indicates Cleanup/Treatment Tech Implemented:	Not reported
Institutional Controls Required:	Not reported
IC Category Proprietary Controls:	Not reported
Excavation and Disposal of Soils:	Not reported
Extraction of contaminants:	Not reported
IC Cat. Info. Devices:	Not reported
Removal of materials (tanks and piping, etc.):	Not reported
IC Cat. Gov. Controls:	Not reported
Reduction of Contam Bioremediation/Phytoremediation:	Not reported
IC Cat. Enforcement Permit Tools:	Not reported
Cleanup of structures:	Not reported
IC in place date:	Not reported
Additional Cleanup/Treatment Tech Info:	Not reported
IC in place:	Not reported
Address of Data Source (URL if available) 2:	Not reported
Indicate whether Engineering Controls are required:	Not reported
State/tribal program ID:	Not reported
Cover Technologies (e.g., Capping):	Not reported
Security (e.g., Guard, Fence):	Not reported
Immobilization Process:	Not reported
Engineering Barriers (e.g., Slurry Walls, Sheet):	Not reported
Other:	Not reported
Additional Engineering Controls Information:	Not reported
Address of Data Source (URL if available) 3:	Not reported
Indicate whether Engineering Controls are in place:	Not reported
Date Engineering Controls put into place:	Not reported
ACRES Cleaned Up:	Not reported
Section 128(a) State/Tribal:	Not reported
Multipurpose - Cost Share Amount:	Not reported
Cleanup - Cost Share Amount:	Not reported
RLF Loan - Total Loan Amount:	Not reported
RLF - Loan Signed Date:	Not reported
RLF Loan - Anticipated Repayment Start Date:	Not reported
RLF Loan - Anticipated Repayment End Date:	Not reported
RLF Loan - Interest Rate:	Not reported
RLF Loan - EPA Funds Used:	Not reported
Contaminant Cleanup:	Not reported
RLF Loan - Cost Share Used:	Not reported
Media Affected:	Soil
RLF Loan - Program Income Used:	Not reported
Media Cleanup:	Not reported
RLF Loan - Discounted:	Not reported
RLF Loan - Discount Percentage:	Not reported
RLF Subgrant - Total Subgrant Amount:	Not reported
RLF Subgrant - Signed Date:	Not reported
RLF Subgrant - EPA Funds Used:	Not reported

Map ID  
Direction  
Distance  
Elevation

MAP FINDINGS

Site

Database(s)

EDR ID Number  
EPA ID Number

**SHIRLEY STREET, FOREST STREET, AND WEST WASHINGTON STREET (Continued)**

**1027301064**

RLF Subgrant - Cost Share Used:	Not reported
RLF Subgrant - Program Income Used:	Not reported
RLF Direct Cleanup - Total Funding Amt:	Not reported
Num. of cleanup and re-dev. jobs:	Not reported
RLF Direct Cleanup - Source of Funding:	Not reported
RLF Leveraged - Funding Source Type:	Not reported
Past use greenspace acreage:	Not reported
Past use residential acreage:	Not reported
RLF Leveraged - Entity Providing Funding:	Not reported
RLF Leveraged - Funding Amount:	Not reported
Cleanup Completion Doc - NFA Letter Received:	Not reported
Past use commercial acreage:	2.03
NFA Letter Date Received:	Not reported
Past use industrial acreage:	Not reported
Cleanup Comp Doc - Letter/Signed Rep Qualified Pro:	Not reported
Future use greenspace acreage:	Not reported
Letter/Signed Report Date Received:	Not reported
Future use residential acreage:	Not reported
Future use commercial acreage:	Not reported
Cleanup Completion Doc- Other forms of Doc:	Not reported
Future use industrial acreage:	Not reported
Climate Adapt and Mitiga - Demo or Cleanup:	Not reported
ReDev Activity Funded:	Not reported
Amount of Funding Expended on this Activity 2:	Not reported
Number of Redevelopment Jobs Leveraged:	Not reported
Climate Adaptation and Mitigation Redevelopment:	Not reported
Radius:	0.5
Below Poverty Number:	524
Below Poverty Percent:	37.14
Meidan Income:	1319
Meidan Income Number:	1009
Meidan Income Percent:	71.51
Vacant Housing Number:	272
Vacant Housing Percent:	32.28
Unemployed Number:	121
Unemployed Percent:	8.58

Name:	SHIRLEY STREET, FOREST STREET, AND WEST WASHINGTON STREET
Address:	Shirley St
City,State,Zip:	GREENVILLE, SC 29601
Property ID:	250452
Property Alias:	GHF Property
Recipient Name:	Greenville, City of
Grant Type:	Hazardous & Petroleum
Property Number:	Not reported
Parcel Size:	2.03
Latitude:	34.857012395
Longitude:	-82.412727228
Census Tract:	45045000700
State or Tribal Voluntary Response Program:	Y
Program Name:	BF
AA Activity Funded:	Not reported
Start Date:	Not reported
Redev Completion Date:	Not reported
Completed Date:	Not reported
Cleanup Funding:	Not reported
Cleanup Funding Source:	Not reported

Map ID  
Direction  
Distance  
Elevation

MAP FINDINGS

Site

Database(s)

EDR ID Number  
EPA ID Number

**SHIRLEY STREET, FOREST STREET, AND WEST WASHINGTON STREET (Continued)**

**1027301064**

Activity Funded:	Phase I Environmental Assessment
Assessment Funding:	Not reported
Assessment Funding Source:	Not reported
Redevelopment Funding:	Not reported
Contaminants REC:	PAHs
Contaminants Found at Actionable Level:	PAHs
Redev. Funding Source:	Not reported
Redev. Funding Entity Name:	Not reported
Contaminants Found Below Actionable Level:	Not reported
Redevelopment Start Date:	Not reported
Assessment Funding Entity:	Not reported
Cleanup Funding Entity:	Not reported
Climate Adapt Mitig - Planning or Assessment:	Not reported
Cooperative Agreement Number:	00D73318
Start Date:	Not reported
Ownership Entity:	Private
Additional Institutional Controls Information:	Not reported
Completion Date:	Not reported
Address of Data Sources (URL if available) 1:	Not reported
Cleanup Required:	U
Indicates Cleanup/Treatment Tech Implemented:	Not reported
Institutional Controls Required:	Not reported
IC Category Proprietary Controls:	Not reported
Excavation and Disposal of Soils:	Not reported
Extraction of contaminants:	Not reported
IC Cat. Info. Devices:	Not reported
Removal of materials (tanks and piping, etc.):	Not reported
IC Cat. Gov. Controls:	Not reported
Reduction of Contam Bioremediation/Phytoremediation:	Not reported
IC Cat. Enforcement Permit Tools:	Not reported
Cleanup of structures:	Not reported
IC in place date:	Not reported
Additional Cleanup/Treatment Tech Info:	Not reported
IC in place:	Not reported
Address of Data Source (URL if available) 2:	Not reported
Indicate whether Engineering Controls are required:	Not reported
State/tribal program ID:	Not reported
Cover Technologies (e.g., Capping):	Not reported
Security (e.g., Guard, Fence):	Not reported
Immobilization Process:	Not reported
Engineering Barriers (e.g., Slurry Walls, Sheet):	Not reported
Other:	Not reported
Additional Engineering Controls Information:	Not reported
Address of Data Source (URL if available) 3:	Not reported
Indicate whether Engineering Controls are in place:	Not reported
Date Engineering Controls put into place:	Not reported
ACRES Cleaned Up:	Not reported
Section 128(a) State/Tribal:	Not reported
Multipurpose - Cost Share Amount:	Not reported
Cleanup - Cost Share Amount:	Not reported
RLF Loan - Total Loan Amount:	Not reported
RLF - Loan Signed Date:	Not reported
RLF Loan - Anticipated Repayment Start Date:	Not reported
RLF Loan - Anticipated Repayment End Date:	Not reported
RLF Loan - Interest Rate:	Not reported
RLF Loan - EPA Funds Used:	Not reported
Contaminant Cleanup:	Not reported

Map ID  
Direction  
Distance  
Elevation

MAP FINDINGS

Site

Database(s)

EDR ID Number  
EPA ID Number

**SHIRLEY STREET, FOREST STREET, AND WEST WASHINGTON STREET (Continued)**

**1027301064**

RLF Loan - Cost Share Used:	Not reported
Media Affected:	Soil
RLF Loan - Program Income Used:	Not reported
Media Cleanup:	Not reported
RLF Loan - Discounted:	Not reported
RLF Loan - Discount Percentage:	Not reported
RLF Subgrant - Total Subgrant Amount:	Not reported
RLF Subgrant - Signed Date:	Not reported
RLF Subgrant - EPA Funds Used:	Not reported
RLF Subgrant - Cost Share Used:	Not reported
RLF Subgrant - Program Income Used:	Not reported
RLF Direct Cleanup - Total Funding Amt:	Not reported
Num. of cleanup and re-dev. jobs:	Not reported
RLF Direct Cleanup - Source of Funding:	Not reported
RLF Leveraged - Funding Source Type:	Not reported
Past use greenspace acreage:	Not reported
Past use residential acreage:	Not reported
RLF Leveraged - Entity Providing Funding:	Not reported
RLF Leveraged - Funding Amount:	Not reported
Cleanup Completion Doc - NFA Letter Received:	Not reported
Past use commercial acreage:	2.03
NFA Letter Date Received:	Not reported
Past use industrial acreage:	Not reported
Cleanup Comp Doc - Letter/Signed Rep Qualified Pro:	Not reported
Future use greenspace acreage:	Not reported
Letter/Signed Report Date Received:	Not reported
Future use residential acreage:	Not reported
Future use commercial acreage:	Not reported
Cleanup Completion Doc- Other forms of Doc:	Not reported
Future use industrial acreage:	Not reported
Climate Adapt and Mitiga - Demo or Cleanup:	Not reported
ReDev Activity Funded:	Not reported
Amount of Funding Expended on this Activity 2:	Not reported
Number of Redevelopment Jobs Leveraged:	Not reported
Climate Adaptation and Mitigation Redevelopment:	Not reported
Radius:	0.5
Below Poverty Number:	524
Below Poverty Percent:	37.14
Meidan Income:	1319
Meidan Income Number:	1009
Meidan Income Percent:	71.51
Vacant Housing Number:	272
Vacant Housing Percent:	32.28
Unemployed Number:	121
Unemployed Percent:	8.58

Name:	SHIRLEY STREET, FOREST STREET, AND WEST WASHINGTON STREET
Address:	Shirley St
City,State,Zip:	GREENVILLE, SC 29601
Property ID:	250452
Property Alias:	GHF Property
Recipient Name:	Greenville, City of
Grant Type:	Hazardous & Petroleum
Property Number:	Not reported
Parcel Size:	2.03
Latitude:	34.857012395
Longitude:	-82.412727228

Map ID  
Direction  
Distance  
Elevation

MAP FINDINGS

Site

Database(s)

EDR ID Number  
EPA ID Number

**SHIRLEY STREET, FOREST STREET, AND WEST WASHINGTON STREET (Continued)**

**1027301064**

Census Tract:	45045000700
State or Tribal Voluntary Response Program:	Y
Program Name:	BF
AA Activity Funded:	Not reported
Start Date:	Not reported
Redev Completion Date:	Not reported
Completed Date:	Not reported
Cleanup Funding:	Not reported
Cleanup Funding Source:	Not reported
Activity Funded:	Phase I Environmental Assessment
Assessment Funding:	Not reported
Assessment Funding Source:	Not reported
Redevelopment Funding:	Not reported
Contaminants REC:	PAHs
Contaminants Found at Actionable Level:	PAHs
Redev. Funding Source:	Not reported
Redev. Funding Entity Name:	Not reported
Contaminants Found Below Actionable Level:	Not reported
Redevelopment Start Date:	Not reported
Assessment Funding Entity:	Not reported
Cleanup Funding Entity:	Not reported
Climate Adapt Mitig - Planning or Assessment:	Not reported
Cooperative Agreement Number:	00D73318
Start Date:	Not reported
Ownership Entity:	Private
Additional Institutional Controls Information:	Not reported
Completion Date:	Not reported
Address of Data Sources (URL if available) 1:	Not reported
Cleanup Required:	U
Indicates Cleanup/Treatment Tech Implemented:	Not reported
Institutional Controls Required:	Not reported
IC Category Proprietary Controls:	Not reported
Excavation and Disposal of Soils:	Not reported
Extraction of contaminants:	Not reported
IC Cat. Info. Devices:	Not reported
Removal of materials (tanks and piping, etc.):	Not reported
IC Cat. Gov. Controls:	Not reported
Reduction of Contam Bioremediation/Phytoremediation:	Not reported
IC Cat. Enforcement Permit Tools:	Not reported
Cleanup of structures:	Not reported
IC in place date:	Not reported
Additional Cleanup/Treatment Tech Info:	Not reported
IC in place:	Not reported
Address of Data Source (URL if available) 2:	Not reported
Indicate whether Engineering Controls are required:	Not reported
State/tribal program ID:	Not reported
Cover Technologies (e.g., Capping):	Not reported
Security (e.g., Guard, Fence):	Not reported
Immobilization Process:	Not reported
Engineering Barriers (e.g., Slurry Walls, Sheet):	Not reported
Other:	Not reported
Additional Engineering Controls Information:	Not reported
Address of Data Source (URL if available) 3:	Not reported
Indicate whether Engineering Controls are in place:	Not reported
Date Engineering Controls put into place:	Not reported
ACRES Cleaned Up:	Not reported
Section 128(a) State/Tribal:	Not reported

Map ID  
Direction  
Distance  
Elevation

MAP FINDINGS

Site

Database(s)

EDR ID Number  
EPA ID Number

**SHIRLEY STREET, FOREST STREET, AND WEST WASHINGTON STREET (Continued)**

**1027301064**

Multipurpose - Cost Share Amount:	Not reported
Cleanup - Cost Share Amount:	Not reported
RLF Loan - Total Loan Amount:	Not reported
RLF - Loan Signed Date:	Not reported
RLF Loan - Anticipated Repayment Start Date:	Not reported
RLF Loan - Anticipated Repayment End Date:	Not reported
RLF Loan - Interest Rate:	Not reported
RLF Loan - EPA Funds Used:	Not reported
Contaminant Cleanup:	Not reported
RLF Loan - Cost Share Used:	Not reported
Media Affected:	Soil
RLF Loan - Program Income Used:	Not reported
Media Cleanup:	Not reported
RLF Loan - Discounted:	Not reported
RLF Loan - Discount Percentage:	Not reported
RLF Subgrant - Total Subgrant Amount:	Not reported
RLF Subgrant - Signed Date:	Not reported
RLF Subgrant - EPA Funds Used:	Not reported
RLF Subgrant - Cost Share Used:	Not reported
RLF Subgrant - Program Income Used:	Not reported
RLF Direct Cleanup - Total Funding Amt:	Not reported
Num. of cleanup and re-dev. jobs:	Not reported
RLF Direct Cleanup - Source of Funding:	Not reported
RLF Leveraged - Funding Source Type:	Not reported
Past use greenspace acreage:	Not reported
Past use residential acreage:	Not reported
RLF Leveraged - Entity Providing Funding:	Not reported
RLF Leveraged - Funding Amount:	Not reported
Cleanup Completion Doc - NFA Letter Received:	N
Past use commercial acreage:	2.03
NFA Letter Date Received:	Not reported
Past use industrial acreage:	Not reported
Cleanup Comp Doc - Letter/Signed Rep Qualified Pro:	N
Future use greenspace acreage:	Not reported
Letter/Signed Report Date Received:	Not reported
Future use residential acreage:	Not reported
Future use commercial acreage:	Not reported
Cleanup Completion Doc- Other forms of Doc:	Not reported
Future use industrial acreage:	Not reported
Climate Adapt and Mitiga - Demo or Cleanup:	Not reported
ReDev Activity Funded:	Not reported
Amount of Funding Expended on this Activity 2:	Not reported
Number of Redevelopment Jobs Leveraged:	Not reported
Climate Adaptation and Mitigation Redevelopment:	Not reported
Radius:	0.5
Below Poverty Number:	524
Below Poverty Percent:	37.14
Meidan Income:	1319
Meidan Income Number:	1009
Meidan Income Percent:	71.51
Vacant Housing Number:	272
Vacant Housing Percent:	32.28
Unemployed Number:	121
Unemployed Percent:	8.58

**FINDS:**

Registry ID: 110071293040



Map ID  
Direction  
Distance  
Elevation

MAP FINDINGS

Site

Database(s)

EDR ID Number  
EPA ID Number

**SHIRLEY STREET, FOREST STREET, AND WEST WASHINGTON STREET (Continued)**

**1027301064**

[Click Here for FRS Facility Detail Report:](#)

Environmental Interest/Information System:

The Assessment, Cleanup and Redevelopment Exchange System (ACRES) stores information reported by EPA Brownfields grant recipients on Brownfields properties assessed or cleaned up with grant funding, as well as information on Targeted Brownfields Assessments (TBA) performed by EPA Regions.

[Click this hyperlink](#) while viewing on your computer to access additional FINDS: detail in the EDR Site Report.

**B11  
SSE  
< 1/8  
0.105 mi.  
552 ft.**

**BORDEN DAIRY  
711 W WASHINGTON ST  
GREENVILLE, SC 29601**

**Site 1 of 4 in cluster B**

**SHWS S123664311  
VCP N/A  
BROWNFIELDS**

**Relative:  
Higher**

SHWS:

Name: BORDEN DAIRY  
Address: 711 W WASHINGTON ST  
City,State,Zip: GREENVILLE, SC 29601  
EPA ID: SCS123457899

**Actual:  
978 ft.**

VCP:

Name: BORDEN DAIRY  
Address: 711 W WASHINGTON ST  
City,State,Zip: GREENVILLE, SC 29601  
Person Company: BORDEN INVESTORS LLC  
Prim Address 1: BORDEN INVESTORS LLC  
Prim Address 2: PO BOX 2487  
Prim City: GREENVILLE  
Prim State: SC  
Prim Zip: 29602  
Type Brownfield: Not reported  
Contact: Not reported  
Status code: ACTIVE  
File Number: 57047  
Exec Date: 29-May-19  
Contract Mailed Date: 16-Apr-19  
Date Terminated: Not reported  
Contract #: 19-7452-NRP  
Contract Type: NRP  
Contract Manager: GORMAN ANGELA K  
Acreage: 2  
COC Issued Date: Not reported  
RC Executed Date: Not reported  
I C Received: 18-Mar-19  
Workplan Due: Not reported  
Workplan Receive: Not reported  
Workplan Reviewed: Not reported  
Workplan Approved: Not reported  
Report Receive: Not reported  
Report Reviewed: Not reported  
Report Approved: Not reported  
Cap Approved: Not reported  
PCAS Number: 7452  
Prim Bill Ind: Y

Map ID  
Direction  
Distance  
Elevation

MAP FINDINGS

Site

Database(s)

EDR ID Number  
EPA ID Number

**BORDEN DAIRY (Continued)**

**S123664311**

Site ID: Not reported  
Project Master Status Code: Not reported  
Project Category: Not reported  
Brownfields 128a Funds Used: Not reported  
Brownfields Action Planned: Not reported  
Compliance Action Program Area: Not reported  
Compliance Action Status: Not reported  
RC Type: Not reported  
Contamination Details: Not reported  
Latitude: Not reported  
Longitude: Not reported

**SC BROWNFIELD:**

Name: BORDEN DAIRY  
Address: 711 W WASHINGTON ST  
City,State,Zip: GREENVILLE, SC 29601  
Contract Number: 19-7452-NRP  
Contract Type: NRP  
File Number: 57047  
Contract Manager: GORMAN ANGELA K  
Person Company: BORDEN INVESTORS LLC  
Primary Address1: BORDEN INVESTORS LLC  
Primary Address2: PO BOX 2487  
Primary City: GREENVILLE  
Primary State Code: SC  
Primary Zip Code: 29602  
Type Brownfield: Not reported  
Acreage: 2  
Contract Executed: 29-May-19  
COC Date Issued: Not reported  
RC Executed: Not reported  
Contact: Not reported  
Status Code: ACTIVE  
IC Received: 18-Mar-19  
Workplan Due: Not reported  
Workplan Received: Not reported  
Workplan Reviewed: Not reported  
Workplan Approved: Not reported  
Report Received: Not reported  
Report Reviewed: Not reported  
Report Approved: Not reported  
Cap Approved: Not reported  
Contract Mailed: 16-Apr-19  
Date Terminated: Not reported  
PCAS Number: 7452  
Prim Bill Ind: Y  
Master Number: ACTIVE  
Category: Master Project Details  
Property Contaminants: Not reported  
Program: LWM - SARR - Brownfields  
Filed With County: Not reported  
Type of Covenant: Not reported  
Latitude: 34.8547  
Longitude: -82.4094

Map ID  
Direction  
Distance  
Elevation

MAP FINDINGS

EDR ID Number  
EPA ID Number

**B12**  
**SSE**  
**< 1/8**  
**0.105 mi.**  
**552 ft.**

**BORDEN DAIRY**  
**711 W WASHINGTON ST**  
**GREENVILLE, SC 29601**

**Site 2 of 4 in cluster B**

**ALLSITES** **U003519485**  
**N/A**

**Relative:**  
**Higher**

**Actual:**  
**978 ft.**

**ALLSITES:**

Name: BORDEN DAIRY  
Address: 711 W WASHINGTON ST  
City,State,Zip: GREENVILLE, SC 29601  
Brownfield: Not reported  
Brownfield Type: Not reported  
Funds Used: No  
Resp Action: No  
Permit Number: Not reported  
Program: Not reported  
Owner: BORDEN INVESTORS LLC  
Project Status Code: ACTIVE  
Execute Date: 05/29/2019  
Restrictions Filed Date: Not yet recorded.  
Cleanup Contract Complete Date: Not reported  
Project Complete Date: Not yet completed.  
File Number: 57047  
Land Use Restriction: We do not have enough information yet to determine whether restrictions will be required.  
  
Contamination On Site: Please call 803-898-2000 for this information.  
Acreage: 1.9  
Soil Contamination Desc: Not reported  
Soil COCS: Not reported  
SW Sed Contamination Desc: Not reported  
SW COCS: Not reported  
GW Contamination Desc: Not reported  
GW COCS: Not reported  
Air Contamination Desc: Not reported  
Air COCS: Not reported  
Lat: 34.854715  
Long: -82.409401

**B13**  
**SSE**  
**< 1/8**  
**0.105 mi.**  
**552 ft.**

**711 W. WASHINGTON ST.**  
**711 W. WASHINGTON ST.**  
**GREENVILLE, SC 29611**

**Site 3 of 4 in cluster B**

**US BROWNFIELDS** **1004594118**  
**RCRA NonGen / NLR** **SCD003346780**  
**FINDS**  
**ECHO**

**Relative:**  
**Higher**

**Actual:**  
**978 ft.**

**US BROWNFIELDS:**

Name: 711 W. WASHINGTON ST.  
Address: 711 W. Washington St.  
City,State,Zip: GREENVILLE, SC 29611  
Property ID: 223581  
Property Alias: Not reported  
Recipient Name: City of Greenville  
Grant Type: Hazardous & Petroleum  
Property Number: 52-2-1  
Parcel Size: 1.95  
Latitude: 34.8547165  
Longitude: -82.4093468  
Census Tract: 45045000700  
State or Tribal Voluntary Response Program: Not reported  
Program Name: BF  
AA Activity Funded: Not reported

Map ID  
Direction  
Distance  
Elevation

MAP FINDINGS

Site

Database(s)

EDR ID Number  
EPA ID Number

**711 W. WASHINGTON ST. (Continued)**

**1004594118**

Start Date:	Not reported
Redev Completion Date:	Not reported
Completed Date:	Not reported
Cleanup Funding:	Not reported
Cleanup Funding Source:	Not reported
Activity Funded:	Phase I
Assessment Funding:	Not reported
Assessment Funding Source:	Not reported
Redevelopment Funding:	Not reported
Contaminants REC:	Not reported
Contaminants Found at Actionable Level:	Not reported
Redev. Funding Source:	Not reported
Redev. Funding Entity Name:	Not reported
Contaminants Found Below Actionable Level:	Not reported
Redevelopment Start Date:	Not reported
Assessment Funding Entity:	Not reported
Cleanup Funding Entity:	Not reported
Climate Adapt Mitig - Planning or Assessment:	Not reported
Cooperative Agreement Number:	00D24614
Start Date:	Not reported
Ownership Entity:	Private
Additional Institutional Controls Information:	Not reported
Completion Date:	Not reported
Address of Data Sources (URL if available) 1:	Not reported
Cleanup Required:	U
Indicates Cleanup/Treatment Tech Implemented:	Not reported
Institutional Controls Required:	U
IC Category Proprietary Controls:	Not reported
Excavation and Disposal of Soils:	Not reported
Extraction of contaminants:	Not reported
IC Cat. Info. Devices:	Not reported
Removal of materials (tanks and piping, etc.):	Not reported
IC Cat. Gov. Controls:	Not reported
Reduction of Contam Bioremediation/Phytoremediation:	Not reported
IC Cat. Enforcement Permit Tools:	Not reported
Cleanup of structures:	Not reported
IC in place date:	Not reported
Additional Cleanup/Treatment Tech Info:	Not reported
IC in place:	Not reported
Address of Data Source (URL if available) 2:	Not reported
Indicate whether Engineering Controls are required:	Not reported
State/tribal program ID:	Not reported
Cover Technologies (e.g., Capping):	Not reported
Security (e.g., Guard, Fence):	Not reported
Immobilization Process:	Not reported
Engineering Barriers (e.g., Slurry Walls, Sheet):	Not reported
Other:	Not reported
Additional Engineering Controls Information:	Not reported
Address of Data Source (URL if available) 3:	Not reported
Indicate whether Engineering Controls are in place:	Not reported
Date Engineering Controls put into place:	Not reported
ACRES Cleaned Up:	Not reported
Section 128(a) State/Tribal:	Not reported
Multipurpose - Cost Share Amount:	Not reported
Cleanup - Cost Share Amount:	Not reported
RLF Loan - Total Loan Amount:	Not reported
RLF - Loan Signed Date:	Not reported

Map ID  
Direction  
Distance  
Elevation

MAP FINDINGS

Site

Database(s)

EDR ID Number  
EPA ID Number

**711 W. WASHINGTON ST. (Continued)**

**1004594118**

RLF Loan - Anticipated Repayment Start Date:	Not reported
RLF Loan - Anticipated Repayment End Date:	Not reported
RLF Loan - Interest Rate:	Not reported
RLF Loan - EPA Funds Used:	Not reported
Contaminant Cleanup:	Not reported
RLF Loan - Cost Share Used:	Not reported
Media Affected:	Not reported
RLF Loan - Program Income Used:	Not reported
Media Cleanup:	Not reported
RLF Loan - Discounted:	Not reported
RLF Loan - Discount Percentage:	Not reported
RLF Subgrant - Total Subgrant Amount:	Not reported
RLF Subgrant - Signed Date:	Not reported
RLF Subgrant - EPA Funds Used:	Not reported
RLF Subgrant - Cost Share Used:	Not reported
RLF Subgrant - Program Income Used:	Not reported
RLF Direct Cleanup - Total Funding Amt:	Not reported
Num. of cleanup and re-dev. jobs:	Not reported
RLF Direct Cleanup - Source of Funding:	Not reported
RLF Leveraged - Funding Source Type:	Not reported
Past use greenspace acreage:	Not reported
Past use residential acreage:	Not reported
RLF Leveraged - Entity Providing Funding:	Not reported
RLF Leveraged - Funding Amount:	Not reported
Cleanup Completion Doc - NFA Letter Received:	N
Past use commercial acreage:	Not reported
NFA Letter Date Received:	Not reported
Past use industrial acreage:	1.95
Cleanup Comp Doc - Letter/Signed Rep Qualified Pro:	N
Future use greenspace acreage:	Not reported
Letter/Signed Report Date Received:	Not reported
Future use residential acreage:	Not reported
Future use commercial acreage:	1.95
Cleanup Completion Doc- Other forms of Doc:	Not reported
Future use industrial acreage:	Not reported
Climate Adapt and Mitiga - Demo or Cleanup:	Not reported
ReDev Activity Funded:	Not reported
Amount of Funding Expended on this Activity 2:	Not reported
Number of Redevelopment Jobs Leveraged:	Not reported
Climate Adaptation and Mitigation Redevelopment:	Not reported
Radius:	0.5
Below Poverty Number:	442
Below Poverty Percent:	33.59
Meidan Income:	2272
Meidan Income Number:	854
Meidan Income Percent:	64.89
Vacant Housing Number:	241
Vacant Housing Percent:	29.31
Unemployed Number:	103
Unemployed Percent:	7.83
Name:	711 W. WASHINGTON ST.
Address:	711 W. Washington St.
City,State,Zip:	GREENVILLE, SC 29611
Property ID:	223581
Property Alias:	Not reported
Recipient Name:	City of Greenville

Map ID  
Direction  
Distance  
Elevation

MAP FINDINGS

Site

Database(s)

EDR ID Number  
EPA ID Number

**711 W. WASHINGTON ST. (Continued)**

**1004594118**

Grant Type:	Hazardous & Petroleum
Property Number:	52-2-1
Parcel Size:	1.95
Latitude:	34.8547165
Longitude:	-82.4093468
Census Tract:	45045000700
State or Tribal Voluntary Response Program:	Not reported
Program Name:	BF
AA Activity Funded:	Phase I
Start Date:	Not reported
Redev Completion Date:	Not reported
Completed Date:	Not reported
Cleanup Funding:	Not reported
Cleanup Funding Source:	Not reported
Activity Funded:	Phase I
Assessment Funding:	Not reported
Assessment Funding Source:	Not reported
Redevelopment Funding:	Not reported
Contaminants REC:	Not reported
Contaminants Found at Actionable Level:	Not reported
Redev. Funding Source:	Not reported
Redev. Funding Entity Name:	Not reported
Contaminants Found Below Actionable Level:	Not reported
Redevelopment Start Date:	Not reported
Assessment Funding Entity:	EPA
Cleanup Funding Entity:	Not reported
Climate Adapt Mitig - Planning or Assessment:	Not reported
Cooperative Agreement Number:	00D24614
Start Date:	2016-05-27 00:00:00
Ownership Entity:	Private
Additional Institutional Controls Information:	Not reported
Completion Date:	2016-07-06 00:00:00
Address of Data Sources (URL if available) 1:	Not reported
Cleanup Required:	U
Indicates Cleanup/Treatment Tech Implemented:	Not reported
Institutional Controls Required:	U
IC Category Proprietary Controls:	Not reported
Excavation and Disposal of Soils:	Not reported
Extraction of contaminants:	Not reported
IC Cat. Info. Devices:	Not reported
Removal of materials (tanks and piping, etc.):	Not reported
IC Cat. Gov. Controls:	Not reported
Reduction of Contam Bioremediation/Phytoremediation:	Not reported
IC Cat. Enforcement Permit Tools:	Not reported
Cleanup of structures:	Not reported
IC in place date:	Not reported
Additional Cleanup/Treatment Tech Info:	Not reported
IC in place:	Not reported
Address of Data Source (URL if available) 2:	Not reported
Indicate whether Engineering Controls are required:	Not reported
State/tribal program ID:	Not reported
Cover Technologies (e.g., Capping):	Not reported
Security (e.g., Guard, Fence):	Not reported
Immobilization Process:	Not reported
Engineering Barriers (e.g., Slurry Walls, Sheet):	Not reported
Other:	Not reported
Additional Engineering Controls Information:	Not reported

Map ID  
Direction  
Distance  
Elevation

MAP FINDINGS

Site

Database(s)

EDR ID Number  
EPA ID Number

**711 W. WASHINGTON ST. (Continued)**

**1004594118**

Address of Data Source (URL if available) 3:	Not reported
Indicate whether Engineering Controls are in place:	Not reported
Date Engineering Controls put into place:	Not reported
ACRES Cleaned Up:	Not reported
Section 128(a) State/Tribal:	Not reported
Multipurpose - Cost Share Amount:	Not reported
Cleanup - Cost Share Amount:	Not reported
RLF Loan - Total Loan Amount:	Not reported
RLF - Loan Signed Date:	Not reported
RLF Loan - Anticipated Repayment Start Date:	Not reported
RLF Loan - Anticipated Repayment End Date:	Not reported
RLF Loan - Interest Rate:	Not reported
RLF Loan - EPA Funds Used:	Not reported
Contaminant Cleanup:	Not reported
RLF Loan - Cost Share Used:	Not reported
Media Affected:	Not reported
RLF Loan - Program Income Used:	Not reported
Media Cleanup:	Not reported
RLF Loan - Discounted:	Not reported
RLF Loan - Discount Percentage:	Not reported
RLF Subgrant - Total Subgrant Amount:	Not reported
RLF Subgrant - Signed Date:	Not reported
RLF Subgrant - EPA Funds Used:	Not reported
RLF Subgrant - Cost Share Used:	Not reported
RLF Subgrant - Program Income Used:	Not reported
RLF Direct Cleanup - Total Funding Amt:	Not reported
Num. of cleanup and re-dev. jobs:	Not reported
RLF Direct Cleanup - Source of Funding:	Not reported
RLF Leveraged - Funding Source Type:	Not reported
Past use greenspace acreage:	Not reported
Past use residential acreage:	Not reported
RLF Leveraged - Entity Providing Funding:	Not reported
RLF Leveraged - Funding Amount:	Not reported
Cleanup Completion Doc - NFA Letter Received:	N
Past use commercial acreage:	Not reported
NFA Letter Date Received:	Not reported
Past use industrial acreage:	1.95
Cleanup Comp Doc - Letter/Signed Rep Qualified Pro:	N
Future use greenspace acreage:	Not reported
Letter/Signed Report Date Received:	Not reported
Future use residential acreage:	Not reported
Future use commercial acreage:	1.95
Cleanup Completion Doc- Other forms of Doc:	Not reported
Future use industrial acreage:	Not reported
Climate Adapt and Mitiga - Demo or Cleanup:	Not reported
ReDev Activity Funded:	Not reported
Amount of Funding Expended on this Activity 2:	Not reported
Number of Redevelopment Jobs Leveraged:	Not reported
Climate Adaptation and Mitigation Redevelopment:	Not reported
Radius:	0.5
Below Poverty Number:	442
Below Poverty Percent:	33.59
Meidan Income:	2272
Meidan Income Number:	854
Meidan Income Percent:	64.89
Vacant Housing Number:	241
Vacant Housing Percent:	29.31

Map ID  
Direction  
Distance  
Elevation

MAP FINDINGS

Site

Database(s)

EDR ID Number  
EPA ID Number

**711 W. WASHINGTON ST. (Continued)**

**1004594118**

Unemployed Number: 103  
Unemployed Percent: 7.83

RCRA Listings:

Date Form Received by Agency:	19870603
Handler Name:	Borden Dairy & Service
Handler Address:	W Washington St
Handler City,State,Zip:	GREENVILLE, SC 29601
EPA ID:	SCD003346780
Contact Name:	J T BURNETT
Contact Address:	PO BOX 2244
Contact City,State,Zip:	GREENVILLE, SC 29602
Contact Telephone:	803-232-8115
Contact Fax:	Not reported
Contact Email:	Not reported
Contact Title:	Not reported
EPA Region:	04
Land Type:	Private
Federal Waste Generator Description:	Not a generator, verified
Non-Notifier:	Not reported
Biennial Report Cycle:	Not reported
Accessibility:	Not reported
Active Site Indicator:	Not reported
State District Owner:	Sc
State District:	A2
Mailing Address:	PO BOX 2244
Mailing City,State,Zip:	GREENVILLE, SC 29602
Owner Name:	Borden Dairy & Serv
Owner Type:	Private
Operator Name:	Not reported
Operator Type:	Not reported
Short-Term Generator Activity:	No
Importer Activity:	No
Mixed Waste Generator:	No
Transporter Activity:	No
Transfer Facility Activity:	No
Recycler Activity with Storage:	No
Small Quantity On-Site Burner Exemption:	No
Smelting Melting and Refining Furnace Exemption:	No
Underground Injection Control:	No
Off-Site Waste Receipt:	No
Universal Waste Indicator:	No
Universal Waste Destination Facility:	No
Federal Universal Waste:	No
Active Site State-Reg Handler:	---
Federal Facility Indicator:	Not reported
Hazardous Secondary Material Indicator:	N
Sub-Part K Indicator:	Not reported
2018 GPRA Permit Baseline:	Not on the Baseline
2018 GPRA Renewals Baseline:	Not on the Baseline
202 GPRA Corrective Action Baseline:	No
Subject to Corrective Action Universe:	No
Non-TSDFs Where RCRA CA has Been Imposed Universe:	No
Corrective Action Priority Ranking:	No NCAPS ranking
Environmental Control Indicator:	No
Institutional Control Indicator:	No
Human Exposure Controls Indicator:	N/A



Map ID  
Direction  
Distance  
Elevation

MAP FINDINGS

Site

Database(s)

EDR ID Number  
EPA ID Number

**711 W. WASHINGTON ST. (Continued)**

**1004594118**

Groundwater Controls Indicator:	N/A
Significant Non-Complier Universe:	No
Unaddressed Significant Non-Complier Universe:	No
Addressed Significant Non-Complier Universe:	No
Significant Non-Complier With a Compliance Schedule Universe:	No
Financial Assurance Required:	Not reported
Handler Date of Last Change:	20150414
Recognized Trader-Importer:	No
Recognized Trader-Exporter:	No
Importer of Spent Lead Acid Batteries:	No
Exporter of Spent Lead Acid Batteries:	No
Recycler Activity Without Storage:	No
Manifest Broker:	No
Sub-Part P Indicator:	No

**Handler - Owner Operator:**

Owner/Operator Indicator:	Owner
Owner/Operator Name: BORDEN DAIRY & SERV	
Legal Status:	Private
Date Became Current:	Not reported
Date Ended Current:	Not reported
Owner/Operator Address:	PO BOX 2244
Owner/Operator City,State,Zip:	GREENVILLE, SC 29602
Owner/Operator Telephone:	803-232-8115
Owner/Operator Telephone Ext:	Not reported
Owner/Operator Fax:	Not reported
Owner/Operator Email:	Not reported

**Historic Generators:**

Receive Date:	19870603
Handler Name:	BORDEN DAIRY & SERVICE
Federal Waste Generator Description:	Not a generator, verified
State District Owner:	Sc
Large Quantity Handler of Universal Waste:	No
Recognized Trader Importer:	No
Recognized Trader Exporter:	No
Spent Lead Acid Battery Importer:	No
Spent Lead Acid Battery Exporter:	No
Current Record:	Yes
Non Storage Recycler Activity:	Not reported
Electronic Manifest Broker:	Not reported

**List of NAICS Codes and Descriptions:**

NAICS Codes:	No NAICS Codes Found
--------------	----------------------

**Facility Has Received Notices of Violations:**

Violations:	No Violations Found
-------------	---------------------

**Evaluation Action Summary:**

Evaluations:	No Evaluations Found
--------------	----------------------

**FINDS:**

Map ID  
Direction  
Distance  
Elevation

MAP FINDINGS

Site

Database(s)

EDR ID Number  
EPA ID Number

**711 W. WASHINGTON ST. (Continued)**

**1004594118**

Registry ID: 110002100654

[Click Here for FRS Facility Detail Report:](#)

Environmental Interest/Information System:

The South Carolina Department of Health and Environmental Control (DHEC) Environmental Facility Information System (SC-EFIS) integrates information on environmental facilities, permits, violations, enforcement actions, and compliance activities needed to support regulatory requirements and target environmental quality improvements for the water, air, solid waste, and hazardous waste program areas. The Toxic Release Inventory System (TRIS) is a publicly available EPA database reported annually by certain covered industry groups, as well as federal facilities. It contains information about more than 650 toxic chemicals that are being used, manufactured, treated, transported, or released into the environment, and includes information about waste management and pollution prevention activities.

The Resource Conservation and Recovery Act Information System (RCRAInfo) is EPA's comprehensive information system in support of the Resource Conservation and Recovery Act (RCRA) of 1976 and the Hazardous and Solid Waste Amendments (HSWA) of 1984. It tracks many types of information about generators, transporters, treaters, storers, and disposers of hazardous waste.

Registry ID: 110070247611

[Click Here for FRS Facility Detail Report:](#)

Environmental Interest/Information System:

The Assessment, Cleanup and Redevelopment Exchange System (ACRES) stores information reported by EPA Brownfields grant recipients on Brownfields properties assessed or cleaned up with grant funding, as well as information on Targeted Brownfields Assessments (TBA) performed by EPA Regions.

[Click this hyperlink](#) while viewing on your computer to access additional FINDS: detail in the EDR Site Report.

ECHO:

Envid: 1004594118  
Registry ID: 110002100654

[DFR URL:](#)

Name: BORDEN INC DAIRY  
Address: 711 W. WASHINGTON ST.  
City,State,Zip: GREENVILLE, SC 29601

C14  
SSW  
1/8-1/4  
0.138 mi.  
730 ft.

**OSCAR AND MEADOW ST  
306 MEADOW ST  
GREENVILLE, SC 29601**

**US BROWNFIELDS 1026006988  
N/A**

**Site 1 of 2 in cluster C**

**Relative:  
Lower**

US BROWNFIELDS:

**Actual:  
940 ft.**

Name: OSCAR AND MEADOW ST  
Address: 306 Meadow St  
City,State,Zip: GREENVILLE, SC 29601  
Property ID: 239343  
Property Alias: Not reported

Map ID  
Direction  
Distance  
Elevation

MAP FINDINGS

Site

Database(s)

EDR ID Number  
EPA ID Number

**OSCAR AND MEADOW ST (Continued)**

**1026006988**

Recipient Name:	Greenville, City of
Grant Type:	Hazardous & Petroleum
Property Number:	0052000400402 and 0052000400300
Parcel Size:	0.56
Latitude:	34.854229
Longitude:	-82.4116322
Census Tract:	45045000700
State or Tribal Voluntary Response Program:	Y
Program Name:	BF
AA Activity Funded:	Not reported
Start Date:	Not reported
Redev Completion Date:	Not reported
Completed Date:	Not reported
Cleanup Funding:	Not reported
Cleanup Funding Source:	Not reported
Activity Funded:	Not reported
Assessment Funding:	Not reported
Assessment Funding Source:	Not reported
Redevelopment Funding:	Not reported
Contaminants REC:	Not reported
Contaminants Found at Actionable Level:	Not reported
Redev. Funding Source:	Not reported
Redev. Funding Entity Name:	Not reported
Contaminants Found Below Actionable Level:	Not reported
Redevelopment Start Date:	Not reported
Assessment Funding Entity:	Not reported
Cleanup Funding Entity:	Not reported
Climate Adapt Mitig - Planning or Assessment:	Not reported
Cooperative Agreement Number:	00D73318
Start Date:	Not reported
Ownership Entity:	Private
Additional Institutional Controls Information:	Not reported
Completion Date:	Not reported
Address of Data Sources (URL if available) 1:	Not reported
Cleanup Required:	N
Indicates Cleanup/Treatment Tech Implemented:	Not reported
Institutional Controls Required:	N
IC Category Proprietary Controls:	Not reported
Excavation and Disposal of Soils:	Not reported
Extraction of contaminants:	Not reported
IC Cat. Info. Devices:	Not reported
Removal of materials (tanks and piping, etc.):	Not reported
IC Cat. Gov. Controls:	Not reported
Reduction of Contam Bioremediation/Phytoremediation:	Not reported
IC Cat. Enforcement Permit Tools:	Not reported
Cleanup of structures:	Not reported
IC in place date:	Not reported
Additional Cleanup/Treatment Tech Info:	Not reported
IC in place:	Not reported
Address of Data Source (URL if available) 2:	Not reported
Indicate whether Engineering Controls are required:	Not reported
State/tribal program ID:	Not reported
Cover Technologies (e.g., Capping):	Not reported
Security (e.g., Guard, Fence):	Not reported
Immobilization Process:	Not reported
Engineering Barriers (e.g., Slurry Walls, Sheet):	Not reported
Other:	Not reported

Map ID  
Direction  
Distance  
Elevation

MAP FINDINGS

Site

Database(s)

EDR ID Number  
EPA ID Number

**OSCAR AND MEADOW ST (Continued)**

**1026006988**

Additional Engineering Controls Information:	Not reported
Address of Data Source (URL if available) 3:	Not reported
Indicate whether Engineering Controls are in place:	Not reported
Date Engineering Controls put into place:	Not reported
ACRES Cleaned Up:	Not reported
Section 128(a) State/Tribal:	Not reported
Multipurpose - Cost Share Amount:	Not reported
Cleanup - Cost Share Amount:	Not reported
RLF Loan - Total Loan Amount:	Not reported
RLF - Loan Signed Date:	Not reported
RLF Loan - Anticipated Repayment Start Date:	Not reported
RLF Loan - Anticipated Repayment End Date:	Not reported
RLF Loan - Interest Rate:	Not reported
RLF Loan - EPA Funds Used:	Not reported
Contaminant Cleanup:	Not reported
RLF Loan - Cost Share Used:	Not reported
Media Affected:	Other Media
RLF Loan - Program Income Used:	Not reported
Media Cleanup:	Not reported
RLF Loan - Discounted:	Not reported
RLF Loan - Discount Percentage:	Not reported
RLF Subgrant - Total Subgrant Amount:	Not reported
RLF Subgrant - Signed Date:	Not reported
RLF Subgrant - EPA Funds Used:	Not reported
RLF Subgrant - Cost Share Used:	Not reported
RLF Subgrant - Program Income Used:	Not reported
RLF Direct Cleanup - Total Funding Amt:	Not reported
Num. of cleanup and re-dev. jobs:	Not reported
RLF Direct Cleanup - Source of Funding:	Not reported
RLF Leveraged - Funding Source Type:	Not reported
Past use greenspace acreage:	0.28
Past use residential acreage:	0.28
RLF Leveraged - Entity Providing Funding:	Not reported
RLF Leveraged - Funding Amount:	Not reported
Cleanup Completion Doc - NFA Letter Received:	N
Past use commercial acreage:	Not reported
NFA Letter Date Received:	Not reported
Past use industrial acreage:	Not reported
Cleanup Comp Doc - Letter/Signed Rep Qualified Pro:	N
Future use greenspace acreage:	Not reported
Letter/Signed Report Date Received:	Not reported
Future use residential acreage:	Not reported
Future use commercial acreage:	Not reported
Cleanup Completion Doc- Other forms of Doc:	Not reported
Future use industrial acreage:	Not reported
Climate Adapt and Mitiga - Demo or Cleanup:	Not reported
ReDev Activity Funded:	Not reported
Amount of Funding Expended on this Activity 2:	Not reported
Number of Redevelopment Jobs Leveraged:	Not reported
Climate Adaptation and Mitigation Redevelopment:	Not reported
Radius:	0.5
Below Poverty Number:	573
Below Poverty Percent:	39.17
Meidan Income:	1920
Meidan Income Number:	1085
Meidan Income Percent:	74.16
Vacant Housing Number:	248

Map ID  
Direction  
Distance  
Elevation

MAP FINDINGS

Site

Database(s)

EDR ID Number  
EPA ID Number

**OSCAR AND MEADOW ST (Continued)**

**1026006988**

Vacant Housing Percent: 29.27  
Unemployed Number: 124  
Unemployed Percent: 8.48

**C15  
SW  
1/8-1/4  
0.138 mi.  
731 ft.**

**322 MEADOW ST.  
322 MEADOW ST.  
GREENVILLE, SC 29601**

**US BROWNFIELDS  
FINDS**

**1024242016  
N/A**

**Site 2 of 2 in cluster C**

**Relative:  
Lower**

**US BROWNFIELDS:**

**Actual:  
940 ft.**

Name: 322 MEADOW ST.  
Address: 322 Meadow St.  
City,State,Zip: GREENVILLE, SC 29601  
Property ID: 199181  
Property Alias: Not reported  
Recipient Name: City of Greenville  
Grant Type: Hazardous & Petroleum  
Property Number: 52000400700  
Parcel Size: 0.13  
Latitude: 34.8546372  
Longitude: -82.4122497  
Census Tract: 45045000700  
State or Tribal Voluntary Response Program: Not reported  
Program Name: BF  
AA Activity Funded: Not reported  
Start Date: Not reported  
Redev Completion Date: Not reported  
Completed Date: Not reported  
Cleanup Funding: Not reported  
Cleanup Funding Source: Not reported  
Activity Funded: Phase I  
Assessment Funding: Not reported  
Assessment Funding Source: Not reported  
Redevelopment Funding: Not reported  
Contaminants REC: Not reported  
Contaminants Found at Actionable Level: Not reported  
Redev. Funding Source: Not reported  
Redev. Funding Entity Name: Not reported  
Contaminants Found Below Actionable Level: Not reported  
Redevelopment Start Date: Not reported  
Assessment Funding Entity: Not reported  
Cleanup Funding Entity: Not reported  
Climate Adapt Mitig - Planning or Assessment: Not reported  
Cooperative Agreement Number: 00D24614  
Start Date: Not reported  
Ownership Entity: Not reported  
Additional Institutional Controls Information: Not reported  
Completion Date: Not reported  
Address of Data Sources (URL if available) 1: Not reported  
Cleanup Required: N  
Indicates Cleanup/Treatment Tech Implemented: Not reported  
Institutional Controls Required: N  
IC Category Proprietary Controls: Not reported  
Excavation and Disposal of Soils: Not reported  
Extraction of contaminants: Not reported  
IC Cat. Info. Devices: Not reported  
Removal of materials (tanks and piping, etc.): Not reported

Map ID  
Direction  
Distance  
Elevation

MAP FINDINGS

Site

Database(s)

EDR ID Number  
EPA ID Number

**322 MEADOW ST. (Continued)**

**1024242016**

IC Cat. Gov. Controls:	Not reported
Reduction of Contam Bioremediation/Phytoremediation:	Not reported
IC Cat. Enforcement Permit Tools:	Not reported
Cleanup of structures:	Not reported
IC in place date:	Not reported
Additional Cleanup/Treatment Tech Info:	Not reported
IC in place:	Not reported
Address of Data Source (URL if available) 2:	Not reported
Indicate whether Engineering Controls are required:	Not reported
State/tribal program ID:	Not reported
Cover Technologies (e.g., Capping):	Not reported
Security (e.g., Guard, Fence):	Not reported
Immobilization Process:	Not reported
Engineering Barriers (e.g., Slurry Walls, Sheet):	Not reported
Other:	Not reported
Additional Engineering Controls Information:	Not reported
Address of Data Source (URL if available) 3:	Not reported
Indicate whether Engineering Controls are in place:	Not reported
Date Engineering Controls put into place:	Not reported
ACRES Cleaned Up:	Not reported
Section 128(a) State/Tribal:	Not reported
Multipurpose - Cost Share Amount:	Not reported
Cleanup - Cost Share Amount:	Not reported
RLF Loan - Total Loan Amount:	Not reported
RLF - Loan Signed Date:	Not reported
RLF Loan - Anticipated Repayment Start Date:	Not reported
RLF Loan - Anticipated Repayment End Date:	Not reported
RLF Loan - Interest Rate:	Not reported
RLF Loan - EPA Funds Used:	Not reported
Contaminant Cleanup:	Not reported
RLF Loan - Cost Share Used:	Not reported
Media Affected:	Not reported
RLF Loan - Program Income Used:	Not reported
Media Cleanup:	Not reported
RLF Loan - Discounted:	Not reported
RLF Loan - Discount Percentage:	Not reported
RLF Subgrant - Total Subgrant Amount:	Not reported
RLF Subgrant - Signed Date:	Not reported
RLF Subgrant - EPA Funds Used:	Not reported
RLF Subgrant - Cost Share Used:	Not reported
RLF Subgrant - Program Income Used:	Not reported
RLF Direct Cleanup - Total Funding Amt:	Not reported
Num. of cleanup and re-dev. jobs:	Not reported
RLF Direct Cleanup - Source of Funding:	Not reported
RLF Leveraged - Funding Source Type:	Not reported
Past use greenspace acreage:	Not reported
Past use residential acreage:	Not reported
RLF Leveraged - Entity Providing Funding:	Not reported
RLF Leveraged - Funding Amount:	Not reported
Cleanup Completion Doc - NFA Letter Received:	N
Past use commercial acreage:	Not reported
NFA Letter Date Received:	Not reported
Past use industrial acreage:	Not reported
Cleanup Comp Doc - Letter/Signed Rep Qualified Pro:	N
Future use greenspace acreage:	0.13
Letter/Signed Report Date Received:	Not reported
Future use residential acreage:	Not reported

Map ID  
Direction  
Distance  
Elevation

MAP FINDINGS

Site

Database(s)

EDR ID Number  
EPA ID Number

**322 MEADOW ST. (Continued)**

**1024242016**

Future use commercial acreage:	Not reported
Cleanup Completion Doc- Other forms of Doc:	Not reported
Future use industrial acreage:	Not reported
Climate Adapt and Mitiga - Demo or Cleanup:	Not reported
ReDev Activity Funded:	Not reported
Amount of Funding Expended on this Activity 2:	Not reported
Number of Redevelopment Jobs Leveraged:	Not reported
Climate Adaptation and Mitigation Redevelopment:	Not reported
Radius:	0.5
Below Poverty Number:	575
Below Poverty Percent:	39.76
Meidan Income:	1710
Meidan Income Number:	1087
Meidan Income Percent:	75.17
Vacant Housing Number:	251
Vacant Housing Percent:	30.14
Unemployed Number:	124
Unemployed Percent:	8.58
Name:	322 MEADOW ST.
Address:	322 Meadow St.
City,State,Zip:	GREENVILLE, SC 29601
Property ID:	199181
Property Alias:	Not reported
Recipient Name:	City of Greenville
Grant Type:	Hazardous & Petroleum
Property Number:	52000400700
Parcel Size:	0.13
Latitude:	34.8546372
Longitude:	-82.4122497
Census Tract:	45045000700
State or Tribal Voluntary Response Program:	Not reported
Program Name:	BF
AA Activity Funded:	Phase I
Start Date:	Not reported
Redev Completion Date:	Not reported
Completed Date:	Not reported
Cleanup Funding:	Not reported
Cleanup Funding Source:	Not reported
Activity Funded:	Phase I
Assessment Funding:	Not reported
Assessment Funding Source:	Not reported
Redevelopment Funding:	Not reported
Contaminants REC:	Not reported
Contaminants Found at Actionable Level:	Not reported
Redev. Funding Source:	Not reported
Redev. Funding Entity Name:	Not reported
Contaminants Found Below Actionable Level:	Not reported
Redevelopment Start Date:	Not reported
Assessment Funding Entity:	EPA
Cleanup Funding Entity:	Not reported
Climate Adapt Mitig - Planning or Assessment:	Not reported
Cooperative Agreement Number:	00D24614
Start Date:	2015-03-01 00:00:00
Ownership Entity:	Not reported
Additional Institutional Controls Information:	Not reported
Completion Date:	2015-06-02 00:00:00

Map ID  
Direction  
Distance  
Elevation

MAP FINDINGS

Site

Database(s)

EDR ID Number  
EPA ID Number

**322 MEADOW ST. (Continued)**

**1024242016**

Address of Data Sources (URL if available) 1:	Not reported
Cleanup Required:	N
Indicates Cleanup/Treatment Tech Implemented:	Not reported
Institutional Controls Required:	N
IC Category Proprietary Controls:	Not reported
Excavation and Disposal of Soils:	Not reported
Extraction of contaminants:	Not reported
IC Cat. Info. Devices:	Not reported
Removal of materials (tanks and piping, etc.):	Not reported
IC Cat. Gov. Controls:	Not reported
Reduction of Contam Bioremediation/Phytoremediation:	Not reported
IC Cat. Enforcement Permit Tools:	Not reported
Cleanup of structures:	Not reported
IC in place date:	Not reported
Additional Cleanup/Treatment Tech Info:	Not reported
IC in place:	Not reported
Address of Data Source (URL if available) 2:	Not reported
Indicate whether Engineering Controls are required:	Not reported
State/tribal program ID:	Not reported
Cover Technologies (e.g., Capping):	Not reported
Security (e.g., Guard, Fence):	Not reported
Immobilization Process:	Not reported
Engineering Barriers (e.g., Slurry Walls, Sheet):	Not reported
Other:	Not reported
Additional Engineering Controls Information:	Not reported
Address of Data Source (URL if available) 3:	Not reported
Indicate whether Engineering Controls are in place:	Not reported
Date Engineering Controls put into place:	Not reported
ACRES Cleaned Up:	Not reported
Section 128(a) State/Tribal:	Not reported
Multipurpose - Cost Share Amount:	Not reported
Cleanup - Cost Share Amount:	Not reported
RLF Loan - Total Loan Amount:	Not reported
RLF - Loan Signed Date:	Not reported
RLF Loan - Anticipated Repayment Start Date:	Not reported
RLF Loan - Anticipated Repayment End Date:	Not reported
RLF Loan - Interest Rate:	Not reported
RLF Loan - EPA Funds Used:	Not reported
Contaminant Cleanup:	Not reported
RLF Loan - Cost Share Used:	Not reported
Media Affected:	Not reported
RLF Loan - Program Income Used:	Not reported
Media Cleanup:	Not reported
RLF Loan - Discounted:	Not reported
RLF Loan - Discount Percentage:	Not reported
RLF Subgrant - Total Subgrant Amount:	Not reported
RLF Subgrant - Signed Date:	Not reported
RLF Subgrant - EPA Funds Used:	Not reported
RLF Subgrant - Cost Share Used:	Not reported
RLF Subgrant - Program Income Used:	Not reported
RLF Direct Cleanup - Total Funding Amt:	Not reported
Num. of cleanup and re-dev. jobs:	Not reported
RLF Direct Cleanup - Source of Funding:	Not reported
RLF Leveraged - Funding Source Type:	Not reported
Past use greenspace acreage:	Not reported
Past use residential acreage:	Not reported
RLF Leveraged - Entity Providing Funding:	Not reported



Map ID  
Direction  
Distance  
Elevation

MAP FINDINGS

Site

Database(s)

EDR ID Number  
EPA ID Number

**322 MEADOW ST. (Continued)**

**1024242016**

RLF Leveraged - Funding Amount:	Not reported
Cleanup Completion Doc - NFA Letter Received:	N
Past use commercial acreage:	Not reported
NFA Letter Date Received:	Not reported
Past use industrial acreage:	Not reported
Cleanup Comp Doc - Letter/Signed Rep Qualified Pro:	N
Future use greenspace acreage:	0.13
Letter/Signed Report Date Received:	Not reported
Future use residential acreage:	Not reported
Future use commercial acreage:	Not reported
Cleanup Completion Doc- Other forms of Doc:	Not reported
Future use industrial acreage:	Not reported
Climate Adapt and Mitiga - Demo or Cleanup:	Not reported
ReDev Activity Funded:	Not reported
Amount of Funding Expended on this Activity 2:	Not reported
Number of Redevelopment Jobs Leveraged:	Not reported
Climate Adaptation and Mitigation Redevelopment:	Not reported
Radius:	0.5
Below Poverty Number:	575
Below Poverty Percent:	39.76
Meidan Income:	1710
Meidan Income Number:	1087
Meidan Income Percent:	75.17
Vacant Housing Number:	251
Vacant Housing Percent:	30.14
Unemployed Number:	124
Unemployed Percent:	8.58

**FINDS:**

Registry ID: 110070247851

[Click Here for FRS Facility Detail Report:](#)

**Environmental Interest/Information System:**

The Assessment, Cleanup and Redevelopment Exchange System (ACRES) stores information reported by EPA Brownfields grant recipients on Brownfields properties assessed or cleaned up with grant funding, as well as information on Targeted Brownfields Assessments (TBA) performed by EPA Regions.

[Click this hyperlink](#) while viewing on your computer to access additional FINDS: detail in the EDR Site Report.

**16  
SW  
1/8-1/4  
0.151 mi.  
796 ft.**

**CITY PARK WETLANDS  
MEADOW STREET & TRESCOTT STREET  
GREENVILLE, SC 29601**

**US BROWNFIELDS 1026797516  
N/A**

**Relative:  
Lower**

**US BROWNFIELDS:**

**Actual:  
936 ft.**

Name:	CITY PARK WETLANDS
Address:	Meadow Street & Trescott Street
City,State,Zip:	GREENVILLE, SC 29601
Property ID:	227902
Property Alias:	Not reported
Recipient Name:	City of Greenville
Grant Type:	Hazardous & Petroleum
Property Number:	Not reported
Parcel Size:	2.93

Map ID  
Direction  
Distance  
Elevation

MAP FINDINGS

Site

Database(s)

EDR ID Number  
EPA ID Number

**CITY PARK WETLANDS (Continued)**

**1026797516**

Latitude:	34.854961
Longitude:	-82.412582
Census Tract:	45045000700
State or Tribal Voluntary Response Program:	Not reported
Program Name:	BF
AA Activity Funded:	Phase I
Start Date:	Not reported
Redev Completion Date:	Not reported
Completed Date:	Not reported
Cleanup Funding:	Not reported
Cleanup Funding Source:	Not reported
Activity Funded:	Phase I
Assessment Funding:	Not reported
Assessment Funding Source:	Not reported
Redevelopment Funding:	Not reported
Contaminants REC:	Not reported
Contaminants Found at Actionable Level:	Not reported
Redev. Funding Source:	Not reported
Redev. Funding Entity Name:	Not reported
Contaminants Found Below Actionable Level:	Not reported
Redevelopment Start Date:	Not reported
Assessment Funding Entity:	EPA
Cleanup Funding Entity:	Not reported
Climate Adapt Mitig - Planning or Assessment:	Not reported
Cooperative Agreement Number:	00D24614
Start Date:	2016-03-01 00:00:00
Ownership Entity:	Private
Additional Institutional Controls Information:	Not reported
Completion Date:	2017-01-16 00:00:00
Address of Data Sources (URL if available) 1:	Not reported
Cleanup Required:	U
Indicates Cleanup/Treatment Tech Implemented:	Not reported
Institutional Controls Required:	U
IC Category Proprietary Controls:	Not reported
Excavation and Disposal of Soils:	Not reported
Extraction of contaminants:	Not reported
IC Cat. Info. Devices:	Not reported
Removal of materials (tanks and piping, etc.):	Not reported
IC Cat. Gov. Controls:	Not reported
Reduction of Contam Bioremediation/Phytoremediation:	Not reported
IC Cat. Enforcement Permit Tools:	Not reported
Cleanup of structures:	Not reported
IC in place date:	Not reported
Additional Cleanup/Treatment Tech Info:	Not reported
IC in place:	Not reported
Address of Data Source (URL if available) 2:	Not reported
Indicate whether Engineering Controls are required:	Not reported
State/tribal program ID:	Not reported
Cover Technologies (e.g., Capping):	Not reported
Security (e.g., Guard, Fence):	Not reported
Immobilization Process:	Not reported
Engineering Barriers (e.g., Slurry Walls, Sheet):	Not reported
Other:	Not reported
Additional Engineering Controls Information:	Not reported
Address of Data Source (URL if available) 3:	Not reported
Indicate whether Engineering Controls are in place:	Not reported
Date Engineering Controls put into place:	Not reported

Map ID  
Direction  
Distance  
Elevation

MAP FINDINGS

Site

Database(s)

EDR ID Number  
EPA ID Number

**CITY PARK WETLANDS (Continued)**

**1026797516**

ACRES Cleaned Up:	Not reported
Section 128(a) State/Tribal:	Not reported
Multipurpose - Cost Share Amount:	Not reported
Cleanup - Cost Share Amount:	Not reported
RLF Loan - Total Loan Amount:	Not reported
RLF - Loan Signed Date:	Not reported
RLF Loan - Anticipated Repayment Start Date:	Not reported
RLF Loan - Anticipated Repayment End Date:	Not reported
RLF Loan - Interest Rate:	Not reported
RLF Loan - EPA Funds Used:	Not reported
Contaminant Cleanup:	Not reported
RLF Loan - Cost Share Used:	Not reported
Media Affected:	Unknown
RLF Loan - Program Income Used:	Not reported
Media Cleanup:	Not reported
RLF Loan - Discounted:	Not reported
RLF Loan - Discount Percentage:	Not reported
RLF Subgrant - Total Subgrant Amount:	Not reported
RLF Subgrant - Signed Date:	Not reported
RLF Subgrant - EPA Funds Used:	Not reported
RLF Subgrant - Cost Share Used:	Not reported
RLF Subgrant - Program Income Used:	Not reported
RLF Direct Cleanup - Total Funding Amt:	Not reported
Num. of cleanup and re-dev. jobs:	Not reported
RLF Direct Cleanup - Source of Funding:	Not reported
RLF Leveraged - Funding Source Type:	Not reported
Past use greenspace acreage:	2.93
Past use residential acreage:	Not reported
RLF Leveraged - Entity Providing Funding:	Not reported
RLF Leveraged - Funding Amount:	Not reported
Cleanup Completion Doc - NFA Letter Received:	N
Past use commercial acreage:	Not reported
NFA Letter Date Received:	Not reported
Past use industrial acreage:	Not reported
Cleanup Comp Doc - Letter/Signed Rep Qualified Pro:	N
Future use greenspace acreage:	2.93
Letter/Signed Report Date Received:	Not reported
Future use residential acreage:	Not reported
Future use commercial acreage:	Not reported
Cleanup Completion Doc- Other forms of Doc:	Not reported
Future use industrial acreage:	Not reported
Climate Adapt and Mitiga - Demo or Cleanup:	Not reported
ReDev Activity Funded:	Not reported
Amount of Funding Expended on this Activity 2:	Not reported
Number of Redevelopment Jobs Leveraged:	Not reported
Climate Adaptation and Mitigation Redevelopment:	Not reported
Radius:	0.5
Below Poverty Number:	586
Below Poverty Percent:	39.68
Meidan Income:	1710
Meidan Income Number:	1108
Meidan Income Percent:	75.02
Vacant Housing Number:	259
Vacant Housing Percent:	30.38
Unemployed Number:	126
Unemployed Percent:	8.53

Map ID  
Direction  
Distance  
Elevation

MAP FINDINGS

Site

Database(s)

EDR ID Number  
EPA ID Number

**CITY PARK WETLANDS (Continued)**

**1026797516**

Name:	CITY PARK WETLANDS
Address:	Meadow Street & Trescott Street
City,State,Zip:	GREENVILLE, SC 29601
Property ID:	227902
Property Alias:	Not reported
Recipient Name:	City of Greenville
Grant Type:	Hazardous & Petroleum
Property Number:	Not reported
Parcel Size:	2.93
Latitude:	34.854961
Longitude:	-82.412582
Census Tract:	45045000700
State or Tribal Voluntary Response Program:	Not reported
Program Name:	BF
AA Activity Funded:	Not reported
Start Date:	Not reported
Redev Completion Date:	Not reported
Completed Date:	Not reported
Cleanup Funding:	Not reported
Cleanup Funding Source:	Not reported
Activity Funded:	Phase I
Assessment Funding:	Not reported
Assessment Funding Source:	Not reported
Redevelopment Funding:	Not reported
Contaminants REC:	Not reported
Contaminants Found at Actionable Level:	Not reported
Redev. Funding Source:	Not reported
Redev. Funding Entity Name:	Not reported
Contaminants Found Below Actionable Level:	Not reported
Redevelopment Start Date:	Not reported
Assessment Funding Entity:	Not reported
Cleanup Funding Entity:	Not reported
Climate Adapt Mitig - Planning or Assessment:	Not reported
Cooperative Agreement Number:	00D24614
Start Date:	Not reported
Ownership Entity:	Private
Additional Institutional Controls Information:	Not reported
Completion Date:	Not reported
Address of Data Sources (URL if available) 1:	Not reported
Cleanup Required:	U
Indicates Cleanup/Treatment Tech Implemented:	Not reported
Institutional Controls Required:	U
IC Category Proprietary Controls:	Not reported
Excavation and Disposal of Soils:	Not reported
Extraction of contaminants:	Not reported
IC Cat. Info. Devices:	Not reported
Removal of materials (tanks and piping, etc.):	Not reported
IC Cat. Gov. Controls:	Not reported
Reduction of Contam Bioremediation/Phytoremediation:	Not reported
IC Cat. Enforcement Permit Tools:	Not reported
Cleanup of structures:	Not reported
IC in place date:	Not reported
Additional Cleanup/Treatment Tech Info:	Not reported
IC in place:	Not reported
Address of Data Source (URL if available) 2:	Not reported
Indicate whether Engineering Controls are required:	Not reported
State/tribal program ID:	Not reported

Map ID  
Direction  
Distance  
Elevation

MAP FINDINGS

Site

Database(s)

EDR ID Number  
EPA ID Number

**CITY PARK WETLANDS (Continued)**

**1026797516**

Cover Technologies (e.g., Capping):	Not reported
Security (e.g., Guard, Fence):	Not reported
Immobilization Process:	Not reported
Engineering Barriers (e.g., Slurry Walls, Sheet):	Not reported
Other:	Not reported
Additional Engineering Controls Information:	Not reported
Address of Data Source (URL if available) 3:	Not reported
Indicate whether Engineering Controls are in place:	Not reported
Date Engineering Controls put into place:	Not reported
ACRES Cleaned Up:	Not reported
Section 128(a) State/Tribal:	Not reported
Multipurpose - Cost Share Amount:	Not reported
Cleanup - Cost Share Amount:	Not reported
RLF Loan - Total Loan Amount:	Not reported
RLF - Loan Signed Date:	Not reported
RLF Loan - Anticipated Repayment Start Date:	Not reported
RLF Loan - Anticipated Repayment End Date:	Not reported
RLF Loan - Interest Rate:	Not reported
RLF Loan - EPA Funds Used:	Not reported
Contaminant Cleanup:	Not reported
RLF Loan - Cost Share Used:	Not reported
Media Affected:	Unknown
RLF Loan - Program Income Used:	Not reported
Media Cleanup:	Not reported
RLF Loan - Discounted:	Not reported
RLF Loan - Discount Percentage:	Not reported
RLF Subgrant - Total Subgrant Amount:	Not reported
RLF Subgrant - Signed Date:	Not reported
RLF Subgrant - EPA Funds Used:	Not reported
RLF Subgrant - Cost Share Used:	Not reported
RLF Subgrant - Program Income Used:	Not reported
RLF Direct Cleanup - Total Funding Amt:	Not reported
Num. of cleanup and re-dev. jobs:	Not reported
RLF Direct Cleanup - Source of Funding:	Not reported
RLF Leveraged - Funding Source Type:	Not reported
Past use greenspace acreage:	2.93
Past use residential acreage:	Not reported
RLF Leveraged - Entity Providing Funding:	Not reported
RLF Leveraged - Funding Amount:	Not reported
Cleanup Completion Doc - NFA Letter Received:	N
Past use commercial acreage:	Not reported
NFA Letter Date Received:	Not reported
Past use industrial acreage:	Not reported
Cleanup Comp Doc - Letter/Signed Rep Qualified Pro:	N
Future use greenspace acreage:	2.93
Letter/Signed Report Date Received:	Not reported
Future use residential acreage:	Not reported
Future use commercial acreage:	Not reported
Cleanup Completion Doc- Other forms of Doc:	Not reported
Future use industrial acreage:	Not reported
Climate Adapt and Mitiga - Demo or Cleanup:	Not reported
ReDev Activity Funded:	Not reported
Amount of Funding Expended on this Activity 2:	Not reported
Number of Redevelopment Jobs Leveraged:	Not reported
Climate Adaptation and Mitigation Redevelopment:	Not reported
Radius:	0.5
Below Poverty Number:	586

Map ID  
Direction  
Distance  
Elevation

MAP FINDINGS

Site

Database(s)

EDR ID Number  
EPA ID Number

**CITY PARK WETLANDS (Continued)**

**1026797516**

Below Poverty Percent:	39.68
Meidan Income:	1710
Meidan Income Number:	1108
Meidan Income Percent:	75.02
Vacant Housing Number:	259
Vacant Housing Percent:	30.38
Unemployed Number:	126
Unemployed Percent:	8.53

**B17**  
**SE**  
**1/8-1/4**  
**0.152 mi.**  
**802 ft.**

**WEST WASHINGTON STREET PROPERTIES**  
**627 W WASHINGTON ST**  
**GREENVILLE, SC 29601**  
  
**Site 4 of 4 in cluster B**

**SHWS** **S106234003**  
**VCP** **N/A**  
**BROWNFIELDS**  
**ALLSITES**

**Relative:**  
**Higher**

**SHWS:**  
Name: WEST WASHINGTON STREET PROPERTIES  
Address: 627 W WASHINGTON ST  
City,State,Zip: GREENVILLE, SC 29601-1427  
EPA ID: SCS123456968

**Actual:**  
**982 ft.**

**VCP:**

Name:	WEST WASHINGTON STREET PROPERTIES
Address:	627 W WASHINGTON ST
City,State,Zip:	GREENVILLE, SC 29601-1427
Person Company:	GREENVILLE COUNTY SCHOOL DISTRICT
Prim Address 1:	Not reported
Prim Address 2:	Not reported
Prim City:	Not reported
Prim State:	Not reported
Prim Zip:	Not reported
Type Brownfield:	Hazardous Substances
Contact:	Not reported
Status code:	WITHDRAW
File Number:	57047
Exec Date:	16-Aug-04
Contract Mailed Date:	Not reported
Date Terminated:	14-Apr-11
Contract #:	04-5555-NRP
Contract Type:	NRP
Contract Manager:	GORMAN ANGELA K
Acreage:	13
COC Issued Date:	Not reported
RC Executed Date:	Not reported
I C Received:	Not reported
Workplan Due:	16-Aug-04
Workplan Receive:	Not reported
Workplan Reviewed:	9-Jul-04
Workplan Approved:	23-Aug-04
Report Receive:	29-Nov-04
Report Reviewed:	4-Mar-05
Report Approved:	Not reported
Cap Approved:	Not reported
PCAS Number:	5555
Prim Bill Ind:	Not reported
Site ID:	Not reported
Project Master Status Code:	Not reported

Map ID  
Direction  
Distance  
Elevation

MAP FINDINGS

Site

Database(s)

EDR ID Number  
EPA ID Number

**WEST WASHINGTON STREET PROPERTIES (Continued)**

**S106234003**

Project Category: Not reported  
Brownfields 128a Funds Used: Not reported  
Brownfields Action Planned: Not reported  
Compliance Action Program Area: Not reported  
Compliance Action Status: Not reported  
RC Type: Not reported  
Contamination Details: Not reported  
Latitude: Not reported  
Longitude: Not reported

**SC BROWNFIELD:**

Name: WEST WASHINGTON STREET PROPERTIES  
Address: 627 W WASHINGTON ST  
City,State,Zip: GREENVILLE, SC 29601-1427  
Contract Number: 04-5555-NRP  
Contract Type: NRP  
File Number: 57047  
Contract Manager: GORMAN ANGELA K  
Person Company: GREENVILLE COUNTY SCHOOL DISTRICT  
Primary Address1: Not reported  
Primary Address2: Not reported  
Primary City: Not reported  
Primary State Code: Not reported  
Primary Zip Code: Not reported  
Type Brownfield: Hazardous Substances  
Acreage: 13  
Contract Executed: 16-Aug-04  
COC Date Issued: Not reported  
RC Executed: Not reported  
Contact: Not reported  
Status Code: WITHDRAW  
IC Received: Not reported  
Workplan Due: 16-Aug-04  
Workplan Received: Not reported  
Workplan Reviewed: 9-Jul-04  
Workplan Approved: 23-Aug-04  
Report Received: 29-Nov-04  
Report Reviewed: 4-Mar-05  
Report Approved: Not reported  
Cap Approved: Not reported  
Contract Mailed: Not reported  
Date Terminated: 14-Apr-11  
PCAS Number: 5555  
Prim Bill Ind: Not reported  
Master Number: INACTIVE  
Category: Master Project Details  
Property Contaminants: BNAs, Metals  
Program: LWM - SARR - Brownfields  
Filed With County: Not reported  
Type of Covenant: Not reported  
Latitude: 34.8537  
Longitude: -82.4101

**ALLSITES:**

Name: WEST WASHINGTON STREET PROPERTIES  
Address: 627 W WASHINGTON ST

Map ID  
Direction  
Distance  
Elevation

MAP FINDINGS

Site

Database(s)

EDR ID Number  
EPA ID Number

**WEST WASHINGTON STREET PROPERTIES (Continued)**

**S106234003**

City,State,Zip: GREENVILLE, SC 29601-1427  
Brownfield: No  
Brownfield Type: Hazardous Substances  
Funds Used: No  
Resp Action: Yes  
Permit Number: SCS123456968  
Program: SF  
Owner: GREENVILLE COUNTY SCHOOL DISTRICT  
Project Status Code: WITHDRAW  
Execute Date: 08/16/2004  
Restrictions Filed Date: Not yet recorded.  
Cleanup Contract Complete Date: Not reported  
Project Complete Date: Not yet completed.  
File Number: 57047  
Land Use Restriction: Not yet determined.  
Contamination On Site: Volatile Organic Compounds, Metals, Base Neutral Acid Extractables  
Acreage: 13  
Soil Contamination Desc: Not reported  
Soil COCS: Not reported  
SW Sed Contamination Desc: Not reported  
SW COCS: Not reported  
GW Contamination Desc: G/W Contamination  
GW COCS: benzene, trichloroethylene, vinyl chloride, cis-1,2 dichloroethene, benzo(a)pyrene  
Air Contamination Desc: Not reported  
Air COCS: Not reported  
Lat: 34.85369  
Long: -82.41006

**18**  
**West**  
**1/8-1/4**  
**0.154 mi.**  
**811 ft.**

**8547 W WASHINGTON ST**  
**8547 W WASHINGTON ST**  
**GREENVILLE, SC 29601**

**US BROWNFIELDS**

**1026463986**  
**N/A**

**Relative:**  
**Lower**

**US BROWNFIELDS:**

**Actual:**  
**958 ft.**

Name: 8547 W WASHINGTON ST  
Address: 8547 W Washington St  
City,State,Zip: GREENVILLE, SC 29601  
Property ID: 242268  
Property Alias: Not reported  
Recipient Name: Greenville, City of  
Grant Type: Hazardous & Petroleum  
Property Number: 52000100200  
Parcel Size: 0.38  
Latitude: 34.856695494  
Longitude: -82.413820084  
Census Tract: 45045000700  
State or Tribal Voluntary Response Program: Y  
Program Name: BF  
AA Activity Funded: Phase I Environmental Assessment  
Start Date: Not reported  
Redev Completion Date: Not reported  
Completed Date: Not reported  
Cleanup Funding: Not reported  
Cleanup Funding Source: Not reported  
Activity Funded: Phase I Environmental Assessment  
Assessment Funding: Not reported



Map ID  
Direction  
Distance  
Elevation

MAP FINDINGS

Site

Database(s)

EDR ID Number  
EPA ID Number

**8547 W WASHINGTON ST (Continued)**

**1026463986**

Assessment Funding Source:	Not reported
Redevelopment Funding:	Not reported
Contaminants REC:	Not reported
Contaminants Found at Actionable Level:	Not reported
Redev. Funding Source:	Not reported
Redev. Funding Entity Name:	Not reported
Contaminants Found Below Actionable Level:	Not reported
Redevelopment Start Date:	Not reported
Assessment Funding Entity:	EPA
Cleanup Funding Entity:	Not reported
Climate Adapt Mitig - Planning or Assessment:	Not reported
Cooperative Agreement Number:	00D73318
Start Date:	2020-01-30 00:00:00
Ownership Entity:	Private
Additional Institutional Controls Information:	Not reported
Completion Date:	2020-02-15 00:00:00
Address of Data Sources (URL if available) 1:	Not reported
Cleanup Required:	U
Indicates Cleanup/Treatment Tech Implemented:	Not reported
Institutional Controls Required:	U
IC Category Proprietary Controls:	Not reported
Excavation and Disposal of Soils:	Not reported
Extraction of contaminants:	Not reported
IC Cat. Info. Devices:	Not reported
Removal of materials (tanks and piping, etc.):	Not reported
IC Cat. Gov. Controls:	Not reported
Reduction of Contam Bioremediation/Phytoremediation:	Not reported
IC Cat. Enforcement Permit Tools:	Not reported
Cleanup of structures:	Not reported
IC in place date:	Not reported
Additional Cleanup/Treatment Tech Info:	Not reported
IC in place:	Not reported
Address of Data Source (URL if available) 2:	Not reported
Indicate whether Engineering Controls are required:	U
State/tribal program ID:	Not reported
Cover Technologies (e.g., Capping):	Not reported
Security (e.g., Guard, Fence):	Not reported
Immobilization Process:	Not reported
Engineering Barriers (e.g., Slurry Walls, Sheet):	Not reported
Other:	Not reported
Additional Engineering Controls Information:	Not reported
Address of Data Source (URL if available) 3:	Not reported
Indicate whether Engineering Controls are in place:	Not reported
Date Engineering Controls put into place:	Not reported
ACRES Cleaned Up:	Not reported
Section 128(a) State/Tribal:	Not reported
Multipurpose - Cost Share Amount:	Not reported
Cleanup - Cost Share Amount:	Not reported
RLF Loan - Total Loan Amount:	Not reported
RLF - Loan Signed Date:	Not reported
RLF Loan - Anticipated Repayment Start Date:	Not reported
RLF Loan - Anticipated Repayment End Date:	Not reported
RLF Loan - Interest Rate:	Not reported
RLF Loan - EPA Funds Used:	Not reported
Contaminant Cleanup:	Not reported
RLF Loan - Cost Share Used:	Not reported
Media Affected:	Unknown

Map ID  
Direction  
Distance  
Elevation

MAP FINDINGS

Site

Database(s)

EDR ID Number  
EPA ID Number

**8547 W WASHINGTON ST (Continued)**

**1026463986**

RLF Loan - Program Income Used:	Not reported
Media Cleanup:	Not reported
RLF Loan - Discounted:	Not reported
RLF Loan - Discount Percentage:	Not reported
RLF Subgrant - Total Subgrant Amount:	Not reported
RLF Subgrant - Signed Date:	Not reported
RLF Subgrant - EPA Funds Used:	Not reported
RLF Subgrant - Cost Share Used:	Not reported
RLF Subgrant - Program Income Used:	Not reported
RLF Direct Cleanup - Total Funding Amt:	Not reported
Num. of cleanup and re-dev. jobs:	Not reported
RLF Direct Cleanup - Source of Funding:	Not reported
RLF Leveraged - Funding Source Type:	Not reported
Past use greenspace acreage:	0.38
Past use residential acreage:	Not reported
RLF Leveraged - Entity Providing Funding:	Not reported
RLF Leveraged - Funding Amount:	Not reported
Cleanup Completion Doc - NFA Letter Received:	Not reported
Past use commercial acreage:	Not reported
NFA Letter Date Received:	Not reported
Past use industrial acreage:	Not reported
Cleanup Comp Doc - Letter/Signed Rep Qualified Pro:	Not reported
Future use greenspace acreage:	Not reported
Letter/Signed Report Date Received:	Not reported
Future use residential acreage:	Not reported
Future use commercial acreage:	Not reported
Cleanup Completion Doc- Other forms of Doc:	Not reported
Future use industrial acreage:	Not reported
Climate Adapt and Mitiga - Demo or Cleanup:	Not reported
ReDev Activity Funded:	Not reported
Amount of Funding Expended on this Activity 2:	Not reported
Number of Redevelopment Jobs Leveraged:	Not reported
Climate Adaptation and Mitigation Redevelopment:	Not reported
Radius:	0.5
Below Poverty Number:	560
Below Poverty Percent:	37.46
Meidan Income:	695
Meidan Income Number:	1153
Meidan Income Percent:	77.12
Vacant Housing Number:	285
Vacant Housing Percent:	34.05
Unemployed Number:	125
Unemployed Percent:	8.36
Name:	8547 W WASHINGTON ST
Address:	8547 W Washington St
City,State,Zip:	GREENVILLE, SC 29601
Property ID:	242268
Property Alias:	Not reported
Recipient Name:	Greenville, City of
Grant Type:	Hazardous & Petroleum
Property Number:	52000100200
Parcel Size:	0.38
Latitude:	34.856695494
Longitude:	-82.413820084
Census Tract:	45045000700
State or Tribal Voluntary Response Program:	Y

Map ID  
Direction  
Distance  
Elevation

MAP FINDINGS

Site

Database(s)

EDR ID Number  
EPA ID Number

**8547 W WASHINGTON ST (Continued)**

**1026463986**

Program Name:	BF
AA Activity Funded:	Not reported
Start Date:	Not reported
Redev Completion Date:	Not reported
Completed Date:	Not reported
Cleanup Funding:	Not reported
Cleanup Funding Source:	Not reported
Activity Funded:	Phase I Environmental Assessment
Assessment Funding:	Not reported
Assessment Funding Source:	Not reported
Redevelopment Funding:	Not reported
Contaminants REC:	Not reported
Contaminants Found at Actionable Level:	Not reported
Redev. Funding Source:	Not reported
Redev. Funding Entity Name:	Not reported
Contaminants Found Below Actionable Level:	Not reported
Redevelopment Start Date:	Not reported
Assessment Funding Entity:	Not reported
Cleanup Funding Entity:	Not reported
Climate Adapt Mitig - Planning or Assessment:	Not reported
Cooperative Agreement Number:	00D73318
Start Date:	Not reported
Ownership Entity:	Private
Additional Institutional Controls Information:	Not reported
Completion Date:	Not reported
Address of Data Sources (URL if available) 1:	Not reported
Cleanup Required:	U
Indicates Cleanup/Treatment Tech Implemented:	Not reported
Institutional Controls Required:	U
IC Category Proprietary Controls:	Not reported
Excavation and Disposal of Soils:	Not reported
Extraction of contaminants:	Not reported
IC Cat. Info. Devices:	Not reported
Removal of materials (tanks and piping, etc.):	Not reported
IC Cat. Gov. Controls:	Not reported
Reduction of Contam Bioremediation/Phytoremediation:	Not reported
IC Cat. Enforcement Permit Tools:	Not reported
Cleanup of structures:	Not reported
IC in place date:	Not reported
Additional Cleanup/Treatment Tech Info:	Not reported
IC in place:	Not reported
Address of Data Source (URL if available) 2:	Not reported
Indicate whether Engineering Controls are required:	U
State/tribal program ID:	Not reported
Cover Technologies (e.g., Capping):	Not reported
Security (e.g., Guard, Fence):	Not reported
Immobilization Process:	Not reported
Engineering Barriers (e.g., Slurry Walls, Sheet):	Not reported
Other:	Not reported
Additional Engineering Controls Information:	Not reported
Address of Data Source (URL if available) 3:	Not reported
Indicate whether Engineering Controls are in place:	Not reported
Date Engineering Controls put into place:	Not reported
ACRES Cleaned Up:	Not reported
Section 128(a) State/Tribal:	Not reported
Multipurpose - Cost Share Amount:	Not reported
Cleanup - Cost Share Amount:	Not reported

Map ID  
Direction  
Distance  
Elevation

MAP FINDINGS

Site

Database(s)

EDR ID Number  
EPA ID Number

**8547 W WASHINGTON ST (Continued)**

**1026463986**

RLF Loan - Total Loan Amount:	Not reported
RLF - Loan Signed Date:	Not reported
RLF Loan - Anticipated Repayment Start Date:	Not reported
RLF Loan - Anticipated Repayment End Date:	Not reported
RLF Loan - Interest Rate:	Not reported
RLF Loan - EPA Funds Used:	Not reported
Contaminant Cleanup:	Not reported
RLF Loan - Cost Share Used:	Not reported
Media Affected:	Unknown
RLF Loan - Program Income Used:	Not reported
Media Cleanup:	Not reported
RLF Loan - Discounted:	Not reported
RLF Loan - Discount Percentage:	Not reported
RLF Subgrant - Total Subgrant Amount:	Not reported
RLF Subgrant - Signed Date:	Not reported
RLF Subgrant - EPA Funds Used:	Not reported
RLF Subgrant - Cost Share Used:	Not reported
RLF Subgrant - Program Income Used:	Not reported
RLF Direct Cleanup - Total Funding Amt:	Not reported
Num. of cleanup and re-dev. jobs:	Not reported
RLF Direct Cleanup - Source of Funding:	Not reported
RLF Leveraged - Funding Source Type:	Not reported
Past use greenspace acreage:	0.38
Past use residential acreage:	Not reported
RLF Leveraged - Entity Providing Funding:	Not reported
RLF Leveraged - Funding Amount:	Not reported
Cleanup Completion Doc - NFA Letter Received:	Not reported
Past use commercial acreage:	Not reported
NFA Letter Date Received:	Not reported
Past use industrial acreage:	Not reported
Cleanup Comp Doc - Letter/Signed Rep Qualified Pro:	Not reported
Future use greenspace acreage:	Not reported
Letter/Signed Report Date Received:	Not reported
Future use residential acreage:	Not reported
Future use commercial acreage:	Not reported
Cleanup Completion Doc- Other forms of Doc:	Not reported
Future use industrial acreage:	Not reported
Climate Adapt and Mitiga - Demo or Cleanup:	Not reported
ReDev Activity Funded:	Not reported
Amount of Funding Expended on this Activity 2:	Not reported
Number of Redevelopment Jobs Leveraged:	Not reported
Climate Adaptation and Mitigation Redevelopment:	Not reported
Radius:	0.5
Below Poverty Number:	560
Below Poverty Percent:	37.46
Meidan Income:	695
Meidan Income Number:	1153
Meidan Income Percent:	77.12
Vacant Housing Number:	285
Vacant Housing Percent:	34.05
Unemployed Number:	125
Unemployed Percent:	8.36
Name:	8547 W WASHINGTON ST
Address:	8547 W Washington St
City,State,Zip:	GREENVILLE, SC 29601
Property ID:	242268

Map ID  
Direction  
Distance  
Elevation

MAP FINDINGS

Site

Database(s)

EDR ID Number  
EPA ID Number

**8547 W WASHINGTON ST (Continued)**

**1026463986**

Property Alias:	Not reported
Recipient Name:	Greenville, City of
Grant Type:	Hazardous & Petroleum
Property Number:	52000100200
Parcel Size:	0.38
Latitude:	34.856695494
Longitude:	-82.413820084
Census Tract:	45045000700
State or Tribal Voluntary Response Program:	Y
Program Name:	BF
AA Activity Funded:	Not reported
Start Date:	Not reported
Redev Completion Date:	Not reported
Completed Date:	Not reported
Cleanup Funding:	Not reported
Cleanup Funding Source:	Not reported
Activity Funded:	Phase I Environmental Assessment
Assessment Funding:	Not reported
Assessment Funding Source:	Not reported
Redevelopment Funding:	Not reported
Contaminants REC:	Not reported
Contaminants Found at Actionable Level:	Not reported
Redev. Funding Source:	Not reported
Redev. Funding Entity Name:	Not reported
Contaminants Found Below Actionable Level:	Not reported
Redevelopment Start Date:	Not reported
Assessment Funding Entity:	Not reported
Cleanup Funding Entity:	Not reported
Climate Adapt Mitig - Planning or Assessment:	Not reported
Cooperative Agreement Number:	00D73318
Start Date:	Not reported
Ownership Entity:	Private
Additional Institutional Controls Information:	Not reported
Completion Date:	Not reported
Address of Data Sources (URL if available) 1:	Not reported
Cleanup Required:	U
Indicates Cleanup/Treatment Tech Implemented:	Not reported
Institutional Controls Required:	U
IC Category Proprietary Controls:	Not reported
Excavation and Disposal of Soils:	Not reported
Extraction of contaminants:	Not reported
IC Cat. Info. Devices:	Not reported
Removal of materials (tanks and piping, etc.):	Not reported
IC Cat. Gov. Controls:	Not reported
Reduction of Contam Bioremediation/Phytoremediation:	Not reported
IC Cat. Enforcement Permit Tools:	Not reported
Cleanup of structures:	Not reported
IC in place date:	Not reported
Additional Cleanup/Treatment Tech Info:	Not reported
IC in place:	Not reported
Address of Data Source (URL if available) 2:	Not reported
Indicate whether Engineering Controls are required:	U
State/tribal program ID:	Not reported
Cover Technologies (e.g., Capping):	Not reported
Security (e.g., Guard, Fence):	Not reported
Immobilization Process:	Not reported
Engineering Barriers (e.g., Slurry Walls, Sheet):	Not reported

Map ID  
Direction  
Distance  
Elevation

MAP FINDINGS

Site

Database(s)

EDR ID Number  
EPA ID Number

**8547 W WASHINGTON ST (Continued)**

**1026463986**

Other:	Not reported
Additional Engineering Controls Information:	Not reported
Address of Data Source (URL if available) 3:	Not reported
Indicate whether Engineering Controls are in place:	Not reported
Date Engineering Controls put into place:	Not reported
ACRES Cleaned Up:	Not reported
Section 128(a) State/Tribal:	Not reported
Multipurpose - Cost Share Amount:	Not reported
Cleanup - Cost Share Amount:	Not reported
RLF Loan - Total Loan Amount:	Not reported
RLF - Loan Signed Date:	Not reported
RLF Loan - Anticipated Repayment Start Date:	Not reported
RLF Loan - Anticipated Repayment End Date:	Not reported
RLF Loan - Interest Rate:	Not reported
RLF Loan - EPA Funds Used:	Not reported
Contaminant Cleanup:	Not reported
RLF Loan - Cost Share Used:	Not reported
Media Affected:	Unknown
RLF Loan - Program Income Used:	Not reported
Media Cleanup:	Not reported
RLF Loan - Discounted:	Not reported
RLF Loan - Discount Percentage:	Not reported
RLF Subgrant - Total Subgrant Amount:	Not reported
RLF Subgrant - Signed Date:	Not reported
RLF Subgrant - EPA Funds Used:	Not reported
RLF Subgrant - Cost Share Used:	Not reported
RLF Subgrant - Program Income Used:	Not reported
RLF Direct Cleanup - Total Funding Amt:	Not reported
Num. of cleanup and re-dev. jobs:	Not reported
RLF Direct Cleanup - Source of Funding:	Not reported
RLF Leveraged - Funding Source Type:	Not reported
Past use greenspace acreage:	0.38
Past use residential acreage:	Not reported
RLF Leveraged - Entity Providing Funding:	Not reported
RLF Leveraged - Funding Amount:	Not reported
Cleanup Completion Doc - NFA Letter Received:	N
Past use commercial acreage:	Not reported
NFA Letter Date Received:	Not reported
Past use industrial acreage:	Not reported
Cleanup Comp Doc - Letter/Signed Rep Qualified Pro:	N
Future use greenspace acreage:	Not reported
Letter/Signed Report Date Received:	Not reported
Future use residential acreage:	Not reported
Future use commercial acreage:	Not reported
Cleanup Completion Doc- Other forms of Doc:	Not reported
Future use industrial acreage:	Not reported
Climate Adapt and Mitiga - Demo or Cleanup:	Not reported
ReDev Activity Funded:	Not reported
Amount of Funding Expended on this Activity 2:	Not reported
Number of Redevelopment Jobs Leveraged:	Not reported
Climate Adaptation and Mitigation Redevelopment:	Not reported
Radius:	0.5
Below Poverty Number:	560
Below Poverty Percent:	37.46
Meidan Income:	695
Meidan Income Number:	1153
Meidan Income Percent:	77.12

Map ID  
Direction  
Distance  
Elevation

MAP FINDINGS

Site

Database(s)

EDR ID Number  
EPA ID Number

**8547 W WASHINGTON ST (Continued)**

**1026463986**

Vacant Housing Number: 285  
Vacant Housing Percent: 34.05  
Unemployed Number: 125  
Unemployed Percent: 8.36

**D19**  
**SE**  
**1/8-1/4**  
**0.162 mi.**  
**856 ft.**

**US POSTAL SERVICE P&DC VMF**  
**600 W WASHINGTON STREET**  
**GREENVILLE, SC 29602**

**RCRA-VSQQ**

**1000462016**  
**SC8180000053**

**Site 1 of 5 in cluster D**

**Relative:**  
**Higher**

**Actual:**  
**990 ft.**

RCRA Listings:  
Date Form Received by Agency: 20020611  
Handler Name: Us Postal Service P&Dc Vmf  
Handler Address: W Washington Street  
Handler City,State,Zip: GREENVILLE, SC 29602  
EPA ID: SC8180000053  
Contact Name: TIMOTHY HOUSTON  
Contact Address: 2001 DIXIANA RD  
Contact City,State,Zip: WEST COLUMBIA, SC 29172  
Contact Telephone: 803-926-6467  
Contact Fax: Not reported  
Contact Email: Not reported  
Contact Title: Not reported  
EPA Region: 04  
Land Type: Federal  
Federal Waste Generator Description: Conditionally Exempt Small Quantity Generator  
Non-Notifier: Not reported  
Biennial Report Cycle: Not reported  
Accessibility: Not reported  
Active Site Indicator: Handler Activities  
State District Owner: Sc  
State District: A2  
Mailing Address: DIXIANA RD  
Mailing City,State,Zip: WEST COLUMBIA, SC 29172  
Owner Name: Us Postal Service  
Owner Type: Federal  
Operator Name: Name Unknown  
Operator Type: Federal  
Short-Term Generator Activity: No  
Importer Activity: No  
Mixed Waste Generator: No  
Transporter Activity: No  
Transfer Facility Activity: No  
Recycler Activity with Storage: No  
Small Quantity On-Site Burner Exemption: No  
Smelting Melting and Refining Furnace Exemption: No  
Underground Injection Control: No  
Off-Site Waste Receipt: No  
Universal Waste Indicator: No  
Universal Waste Destination Facility: No  
Federal Universal Waste: No  
Active Site State-Reg Handler: ---  
Federal Facility Indicator: The land is federally-owned, The site is federally-owned, The site is federally-operated  
  
Hazardous Secondary Material Indicator: N  
Sub-Part K Indicator: Not reported  
2018 GPRA Permit Baseline: Not on the Baseline

Map ID  
Direction  
Distance  
Elevation

MAP FINDINGS

Site

Database(s)

EDR ID Number  
EPA ID Number

**US POSTAL SERVICE P&DC VMF (Continued)**

**1000462016**

2018 GPRA Renewals Baseline:	Not on the Baseline
202 GPRA Corrective Action Baseline:	No
Subject to Corrective Action Universe:	No
Non-TSDFs Where RCRA CA has Been Imposed Universe:	No
Corrective Action Priority Ranking:	No NCAPS ranking
Environmental Control Indicator:	No
Institutional Control Indicator:	No
Human Exposure Controls Indicator:	N/A
Groundwater Controls Indicator:	N/A
Significant Non-Complier Universe:	No
Unaddressed Significant Non-Complier Universe:	No
Addressed Significant Non-Complier Universe:	No
Significant Non-Complier With a Compliance Schedule Universe:	No
Financial Assurance Required:	Not reported
Handler Date of Last Change:	20150414
Recognized Trader-Importer:	No
Recognized Trader-Exporter:	No
Importer of Spent Lead Acid Batteries:	No
Exporter of Spent Lead Acid Batteries:	No
Recycler Activity Without Storage:	No
Manifest Broker:	No
Sub-Part P Indicator:	No

**Hazardous Waste Summary:**

Waste Code:	D001
Waste Description:	Ignitable Waste

**Handler - Owner Operator:**

Owner/Operator Indicator:	Owner
Owner/Operator Name:	US POSTAL SERVICE
Legal Status:	Federal
Date Became Current:	Not reported
Date Ended Current:	Not reported
Owner/Operator Address:	2001 DIXIANA RD
Owner/Operator City,State,Zip:	WEST COLUMBIA, SC 29172
Owner/Operator Telephone:	803-926-6467
Owner/Operator Telephone Ext:	Not reported
Owner/Operator Fax:	Not reported
Owner/Operator Email:	Not reported

Owner/Operator Indicator:	Operator
Owner/Operator Name:	NAME UNKNOWN
Legal Status:	Federal
Date Became Current:	Not reported
Date Ended Current:	Not reported
Owner/Operator Address:	Not reported
Owner/Operator City,State,Zip:	Not reported
Owner/Operator Telephone:	Not reported
Owner/Operator Telephone Ext:	Not reported
Owner/Operator Fax:	Not reported
Owner/Operator Email:	Not reported

**Historic Generators:**

Receive Date:	19910213
Handler Name:	US POSTAL SERVICE P&DC/VMF



Map ID  
Direction  
Distance  
Elevation

MAP FINDINGS

Site

Database(s)

EDR ID Number  
EPA ID Number

**US POSTAL SERVICE P&DC VMF (Continued)**

**1000462016**

Federal Waste Generator Description: Small Quantity Generator  
State District Owner: Sc  
Large Quantity Handler of Universal Waste: No  
Recognized Trader Importer: No  
Recognized Trader Exporter: No  
Spent Lead Acid Battery Importer: No  
Spent Lead Acid Battery Exporter: No  
Current Record: No  
Non Storage Recycler Activity: Not reported  
Electronic Manifest Broker: Not reported

Receive Date: 20011114

Handler Name: US POSTAL SERVICE P&DC/VMF

Federal Waste Generator Description: Very Small Quantity Generator (formerly Conditionally-Exempt Small Quantity Generator)

State District Owner: Sc  
Large Quantity Handler of Universal Waste: No  
Recognized Trader Importer: No  
Recognized Trader Exporter: No  
Spent Lead Acid Battery Importer: No  
Spent Lead Acid Battery Exporter: No  
Current Record: No  
Non Storage Recycler Activity: Not reported  
Electronic Manifest Broker: Not reported

Receive Date: 20020611

Handler Name: US POSTAL SERVICE P&DC VMF

Federal Waste Generator Description: Very Small Quantity Generator (formerly Conditionally-Exempt Small Quantity Generator)

State District Owner: Sc  
Large Quantity Handler of Universal Waste: No  
Recognized Trader Importer: No  
Recognized Trader Exporter: No  
Spent Lead Acid Battery Importer: No  
Spent Lead Acid Battery Exporter: No  
Current Record: Yes  
Non Storage Recycler Activity: Not reported  
Electronic Manifest Broker: Not reported

List of NAICS Codes and Descriptions:

NAICS Codes: No NAICS Codes Found

Facility Has Received Notices of Violations:

Violations: No Violations Found

Evaluation Action Summary:

Evaluations: No Evaluations Found

Map ID  
Direction  
Distance  
Elevation

MAP FINDINGS

Site

Database(s)

EDR ID Number  
EPA ID Number

**D20**  
**SE**  
**1/8-1/4**  
**0.162 mi.**  
**856 ft.**  
**USPS GREENVILLE**  
**600 W WASHINGTON ST**  
**GREENVILLE, SC 29602**  
**Site 2 of 5 in cluster D**

**LUST**  
**UST**  
**U004253375**  
**N/A**

**Relative:**  
**Higher**

LUST:

**Actual:**  
**990 ft.**

Name: USPS GREENVILLE  
Address: 600 W WASHINGTON ST  
City,State,Zip: GREENVILLE, SC 29602  
Release Number: 1  
Facility ID: 04236  
Release Status Number: Not reported  
Substance: PETRO  
Tank Owner Company Name: FORMAN, HARRY  
Tank Owner Last Name: Not reported  
Tank Owner First name: Not reported  
NFA Date: 07/23/1997  
Tank Owner City: Not reported  
Confirmed Date: Not reported  
Release Date: 12/14/1992  
EID: Not reported  
Local Facility District: Not reported  
SCRBCA Class Number: Not reported  
Release Fin Type Code: Not reported  
Qualified: Not reported  
Release Source: Not reported  
Local Fac Last Name: Not reported  
Local Fac First Name: Not reported  
User Name: WILLIACJ  
Cleanup Initiated Date: 06/10/1993  
Prefix: Not reported  
Total Score: Not reported

GW Flow:

Release Date: 12/14/1992  
Cleanup Complete Date: 07/23/1997  
Depth to Ground Water: Not reported  
Ground Water Flow Direction: Not reported  
Release Number: 1  
Confirmed date: 06/10/1993  
RP Name: USPS YORK  
RP Address: 2901 S I85  
RP City: CHARLOTTE  
RP State: NC  
RP Zip: 28228-0001  
SCRBCA Class Code: CLASS5B  
Project Manager: WILLIAMS, CHARLES J  
Release Fin Type Code: WO

UST:

Name: USPS GREENVILLE  
Address: 600 W WASHINGTON ST  
City: GREENVILLE  
Facility ID: 04236  
Permit: N 04236  
Owner: FORMAN, HARRY N  
Owner Address: PO BOX 17707

Map ID  
Direction  
Distance  
Elevation

MAP FINDINGS

Site

Database(s)

EDR ID Number  
EPA ID Number

**USPS GREENVILLE (Continued)**

**U004253375**

Owner City, st, zip: MILWAUKEE WI 53217-0707  
Owner Phone: 414-964-2660

Tank ID: 1  
**Status:** **Abandoned**  
Capacity: 8000  
Product: Gasoline  
Calcage: 25

Name: USPS GREENVILLE  
Address: 600 W WASHINGTON ST  
City: GREENVILLE

Tank ID: 2  
**Status:** **Abandoned**  
Capacity: 10000  
Product: Kerosene  
Calcage: 25

Name: USPS GREENVILLE  
Address: 600 W WASHINGTON ST  
City: GREENVILLE

Tank ID: 3  
**Status:** **Abandoned**  
Capacity: 270  
Product: Waste oil, burnt oil, used oil  
Calcage: Not reported

Name: N-10451 USPS GREENVILLE  
Address: 600 W WASHINGTON ST  
City: GREENVILLE

Tank ID: Not reported  
**Status:** **Not reported**  
Capacity: Not reported  
Product: Not reported  
Calcage: Not reported

D21  
SE  
1/8-1/4  
0.162 mi.  
856 ft.

**USPS GREENVILLE**  
**600 W WASHINGTON ST**  
**GREENVILLE, SC 29602**

**Site 3 of 5 in cluster D**

**UST FINDER 1028697186**  
**UST FINDER RELEASE N/A**

**Relative:**  
**Higher**

**UST FINDER:**

**Actual:**  
**990 ft.**

Object ID: 397480  
Facility ID: SC4236  
Name: USPS GREENVILLE  
Address: 600 W WASHINGTON ST  
City,State,Zip: GREENVILLE, SC 29602  
Address Match Type: Not reported  
Open USTs: 0  
Closed USTs: 3  
TOS USTs: 0  
Population 1500ft: Not reported  
Private Wells 1500ft: 0  
Within 100yr Floodplain: No

Map ID  
Direction  
Distance  
Elevation

MAP FINDINGS

Site

Database(s)

EDR ID Number  
EPA ID Number

**USPS GREENVILLE (Continued)**

**1028697186**

Land Use: Not reported  
Within SPA: No  
SPA PWS Facility ID: Not reported  
SPA Water Type: Not reported  
SPA Facility Type: Not reported  
SPA HUC12: Not reported  
Within WHPA: No  
WHPA PWS Facility ID: Not reported  
WHPA Water Type: Not reported  
WHPA Facility Type: Not reported  
WHPA HUC12: Not reported  
Facility Status: Closed UST(s)  
Date of Last Inspection: Not reported  
EPA Region: 4  
Tribe: Not reported  
Coordinate Source: State  
X Coord: -82.40777588  
Y Coord: 34.8549194400001  
Latitude: 34.85491944  
Longitude: -82.40777588

**UST FINDER:**

Object ID: 1001886  
Facility ID: SC4236  
Tank ID: SC4236\_3  
Tank Status: Closed  
Installation Date: Not reported  
Removal Date: Not reported  
Tank Capacity: 270  
Substances: WO  
Tank Wall Type: Not reported

Object ID: 1001887  
Facility ID: SC4236  
Tank ID: SC4236\_2  
Tank Status: Closed  
Installation Date: Not reported  
Removal Date: Not reported  
Tank Capacity: 10000  
Substances: KN  
Tank Wall Type: Not reported

Object ID: 1001888  
Facility ID: SC4236  
Tank ID: SC4236\_1  
Tank Status: Closed  
Installation Date: Not reported  
Removal Date: Not reported  
Tank Capacity: 8000  
Substances: GN  
Tank Wall Type: Not reported

**UST FINDER RELEASE:**

Object ID: 22501  
Facility ID: SC4236  
Lust ID: SC4236\_1

Map ID  
Direction  
Distance  
Elevation

MAP FINDINGS

Site

Database(s)

EDR ID Number  
EPA ID Number

**USPS GREENVILLE (Continued)**

**1028697186**

Name: USPS GREENVILLE  
Address: 600 W WASHINGTON ST  
City,State,Zip: GREENVILLE, SC 29602  
Address Match Type: Not reported  
Reported Date: 1992/12/14 15:59:59+00  
Status: No Further Action  
Substance: PETRO  
Population within 1500ft: 719  
Domestic Wells within 1500ft: 0  
Land Use: Developed, High Intensity  
Within SPA: No  
SPA PWS Facility ID: Not reported  
SPA Water Type: Not reported  
SPA Facility Type: Not reported  
SPA HUC12: Not reported  
Within WHPA: No  
WHPA PWS Facility ID: Not reported  
WHPA Water Type: Not reported  
WHPA Facility Type: Not reported  
WHPA HUC12: Not reported  
Within 100yr Floodplain: No  
Tribe: Not reported  
EPA Region: 4  
NFA Letter 1: Not reported  
NFA Letter 2: Not reported  
NFA Letter 3: Not reported  
NFA Letter 4: Not reported  
Closed With Residual Contaminate: Not reported  
Coordinate Source: State  
X Coord: -82.40777588  
Y Coord: 34.8549194400001  
Latitude: 34.85491944  
Longitude: -82.40777588

**E22**  
**SSE**  
**1/8-1/4**  
**0.167 mi.**  
**884 ft.**

**OSCAR STREET PROPERTIES**  
**102 AND 301 OSCAR STREET**  
**GREENVILLE, SC 29601**

**US BROWNFIELDS**  
**FINDS**

**1016356878**  
**N/A**

**Site 1 of 5 in cluster E**

**Relative:**  
**Lower**

**US BROWNFIELDS:**

**Actual:**  
**959 ft.**

Name: OSCAR STREET PROPERTIES  
Address: 102 And 301 Oscar Street  
City,State,Zip: GREENVILLE, SC 29601  
Property ID: 117764  
Property Alias: Not reported  
Recipient Name: Greenville, South Carolina, City of  
Grant Type: Petroleum  
Property Number: 0052000400200/0052000400100  
Parcel Size: 2.02  
Latitude: 34.853698  
Longitude: -82.410061  
Census Tract: 45045000700  
State or Tribal Voluntary Response Program: Not reported  
Program Name: BF  
AA Activity Funded: Not reported  
Start Date: Not reported  
Redev Completion Date: Not reported

Map ID  
Direction  
Distance  
Elevation

MAP FINDINGS

Site

Database(s)

EDR ID Number  
EPA ID Number

**OSCAR STREET PROPERTIES (Continued)**

**1016356878**

Completed Date:	Not reported
Cleanup Funding:	Not reported
Cleanup Funding Source:	Not reported
Activity Funded:	Not reported
Assessment Funding:	Not reported
Assessment Funding Source:	Not reported
Redevelopment Funding:	Not reported
Contaminants REC:	Not reported
Contaminants Found at Actionable Level:	Not reported
Redev. Funding Source:	Not reported
Redev. Funding Entity Name:	Not reported
Contaminants Found Below Actionable Level:	Not reported
Redevelopment Start Date:	Not reported
Assessment Funding Entity:	EPA
Cleanup Funding Entity:	Not reported
Climate Adapt Mitig - Planning or Assessment:	Not reported
Cooperative Agreement Number:	95445309
Start Date:	2010-06-01 00:00:00
Ownership Entity:	Not reported
Additional Institutional Controls Information:	Not reported
Completion Date:	2010-06-30 00:00:00
Address of Data Sources (URL if available) 1:	Not reported
Cleanup Required:	Y
Indicates Cleanup/Treatment Tech Implemented:	Not reported
Institutional Controls Required:	U
IC Category Proprietary Controls:	Not reported
Excavation and Disposal of Soils:	Not reported
Extraction of contaminants:	Not reported
IC Cat. Info. Devices:	Not reported
Removal of materials (tanks and piping, etc.):	Not reported
IC Cat. Gov. Controls:	Not reported
Reduction of Contam Bioremediation/Phytoremediation:	Not reported
IC Cat. Enforcement Permit Tools:	Not reported
Cleanup of structures:	Not reported
IC in place date:	Not reported
Additional Cleanup/Treatment Tech Info:	Not reported
IC in place:	N
Address of Data Source (URL if available) 2:	Not reported
Indicate whether Engineering Controls are required:	U
State/tribal program ID:	Not reported
Cover Technologies (e.g., Capping):	Not reported
Security (e.g., Guard, Fence):	Not reported
Immobilization Process:	Not reported
Engineering Barriers (e.g., Slurry Walls, Sheet):	Not reported
Other:	Not reported
Additional Engineering Controls Information:	Not reported
Address of Data Source (URL if available) 3:	Not reported
Indicate whether Engineering Controls are in place:	N
Date Engineering Controls put into place:	Not reported
ACRES Cleaned Up:	Not reported
Section 128(a) State/Tribal:	Not reported
Multipurpose - Cost Share Amount:	Not reported
Cleanup - Cost Share Amount:	Not reported
RLF Loan - Total Loan Amount:	Not reported
RLF - Loan Signed Date:	Not reported
RLF Loan - Anticipated Repayment Start Date:	Not reported
RLF Loan - Anticipated Repayment End Date:	Not reported

Map ID  
Direction  
Distance  
Elevation

MAP FINDINGS

Site

Database(s)

EDR ID Number  
EPA ID Number

**OSCAR STREET PROPERTIES (Continued)**

**1016356878**

RLF Loan - Interest Rate:	Not reported
RLF Loan - EPA Funds Used:	Not reported
Contaminant Cleanup:	Not reported
RLF Loan - Cost Share Used:	Not reported
Media Affected:	Ground Water Soil
RLF Loan - Program Income Used:	Not reported
Media Cleanup:	Not reported
RLF Loan - Discounted:	Not reported
RLF Loan - Discount Percentage:	Not reported
RLF Subgrant - Total Subgrant Amount:	Not reported
RLF Subgrant - Signed Date:	Not reported
RLF Subgrant - EPA Funds Used:	Not reported
RLF Subgrant - Cost Share Used:	Not reported
RLF Subgrant - Program Income Used:	Not reported
RLF Direct Cleanup - Total Funding Amt:	Not reported
Num. of cleanup and re-dev. jobs:	Not reported
RLF Direct Cleanup - Source of Funding:	Not reported
RLF Leveraged - Funding Source Type:	Not reported
Past use greenspace acreage:	Not reported
Past use residential acreage:	2.02
RLF Leveraged - Entity Providing Funding:	Not reported
RLF Leveraged - Funding Amount:	Not reported
Cleanup Completion Doc - NFA Letter Received:	N
Past use commercial acreage:	Not reported
NFA Letter Date Received:	Not reported
Past use industrial acreage:	Not reported
Cleanup Comp Doc - Letter/Signed Rep Qualified Pro:	N
Future use greenspace acreage:	Not reported
Letter/Signed Report Date Received:	Not reported
Future use residential acreage:	Not reported
Future use commercial acreage:	Not reported
Cleanup Completion Doc- Other forms of Doc:	Not reported
Future use industrial acreage:	Not reported
Climate Adapt and Mitiga - Demo or Cleanup:	Not reported
ReDev Activity Funded:	Not reported
Amount of Funding Expended on this Activity 2:	Not reported
Number of Redevelopment Jobs Leveraged:	Not reported
Climate Adaptation and Mitigation Redevelopment:	Not reported
Radius:	0.5
Below Poverty Number:	488
Below Poverty Percent:	38.07
Meidan Income:	2190
Meidan Income Number:	927
Meidan Income Percent:	72.31
Vacant Housing Number:	218
Vacant Housing Percent:	29.05
Unemployed Number:	111
Unemployed Percent:	8.66
Name:	OSCAR STREET PROPERTIES
Address:	102 And 301 Oscar Street
City,State,Zip:	GREENVILLE, SC 29601
Property ID:	117764
Property Alias:	Not reported
Recipient Name:	Greenville, South Carolina, City of
Grant Type:	Petroleum
Property Number:	0052000400200/0052000400100

Map ID  
Direction  
Distance  
Elevation

MAP FINDINGS

Site

Database(s)

EDR ID Number  
EPA ID Number

**OSCAR STREET PROPERTIES (Continued)**

**1016356878**

Parcel Size:	2.02
Latitude:	34.853698
Longitude:	-82.410061
Census Tract:	45045000700
State or Tribal Voluntary Response Program:	Not reported
Program Name:	BF
AA Activity Funded:	Not reported
Start Date:	Not reported
Redev Completion Date:	Not reported
Completed Date:	Not reported
Cleanup Funding:	Not reported
Cleanup Funding Source:	Not reported
Activity Funded:	Not reported
Assessment Funding:	Not reported
Assessment Funding Source:	Not reported
Redevelopment Funding:	Not reported
Contaminants REC:	Not reported
Contaminants Found at Actionable Level:	Not reported
Redev. Funding Source:	Not reported
Redev. Funding Entity Name:	Not reported
Contaminants Found Below Actionable Level:	Not reported
Redevelopment Start Date:	Not reported
Assessment Funding Entity:	EPA
Cleanup Funding Entity:	Not reported
Climate Adapt Mitig - Planning or Assessment:	Not reported
Cooperative Agreement Number:	95445309
Start Date:	2010-11-10 00:00:00
Ownership Entity:	Not reported
Additional Institutional Controls Information:	Not reported
Completion Date:	2011-01-28 00:00:00
Address of Data Sources (URL if available) 1:	Not reported
Cleanup Required:	Y
Indicates Cleanup/Treatment Tech Implemented:	Not reported
Institutional Controls Required:	U
IC Category Proprietary Controls:	Not reported
Excavation and Disposal of Soils:	Not reported
Extraction of contaminants:	Not reported
IC Cat. Info. Devices:	Not reported
Removal of materials (tanks and piping, etc.):	Not reported
IC Cat. Gov. Controls:	Not reported
Reduction of Contam Bioremediation/Phytoremediation:	Not reported
IC Cat. Enforcement Permit Tools:	Not reported
Cleanup of structures:	Not reported
IC in place date:	Not reported
Additional Cleanup/Treatment Tech Info:	Not reported
IC in place:	N
Address of Data Source (URL if available) 2:	Not reported
Indicate whether Engineering Controls are required:	U
State/tribal program ID:	Not reported
Cover Technologies (e.g., Capping):	Not reported
Security (e.g., Guard, Fence):	Not reported
Immobilization Process:	Not reported
Engineering Barriers (e.g., Slurry Walls, Sheet):	Not reported
Other:	Not reported
Additional Engineering Controls Information:	Not reported
Address of Data Source (URL if available) 3:	Not reported
Indicate whether Engineering Controls are in place:	N



Map ID  
Direction  
Distance  
Elevation

MAP FINDINGS

Site

Database(s)

EDR ID Number  
EPA ID Number

**OSCAR STREET PROPERTIES (Continued)**

**1016356878**

Date Engineering Controls put into place:	Not reported
ACRES Cleaned Up:	Not reported
Section 128(a) State/Tribal:	Not reported
Multipurpose - Cost Share Amount:	Not reported
Cleanup - Cost Share Amount:	Not reported
RLF Loan - Total Loan Amount:	Not reported
RLF - Loan Signed Date:	Not reported
RLF Loan - Anticipated Repayment Start Date:	Not reported
RLF Loan - Anticipated Repayment End Date:	Not reported
RLF Loan - Interest Rate:	Not reported
RLF Loan - EPA Funds Used:	Not reported
Contaminant Cleanup:	Not reported
RLF Loan - Cost Share Used:	Not reported
Media Affected:	Ground Water Soil
RLF Loan - Program Income Used:	Not reported
Media Cleanup:	Not reported
RLF Loan - Discounted:	Not reported
RLF Loan - Discount Percentage:	Not reported
RLF Subgrant - Total Subgrant Amount:	Not reported
RLF Subgrant - Signed Date:	Not reported
RLF Subgrant - EPA Funds Used:	Not reported
RLF Subgrant - Cost Share Used:	Not reported
RLF Subgrant - Program Income Used:	Not reported
RLF Direct Cleanup - Total Funding Amt:	Not reported
Num. of cleanup and re-dev. jobs:	Not reported
RLF Direct Cleanup - Source of Funding:	Not reported
RLF Leveraged - Funding Source Type:	Not reported
Past use greenspace acreage:	Not reported
Past use residential acreage:	2.02
RLF Leveraged - Entity Providing Funding:	Not reported
RLF Leveraged - Funding Amount:	Not reported
Cleanup Completion Doc - NFA Letter Received:	N
Past use commercial acreage:	Not reported
NFA Letter Date Received:	Not reported
Past use industrial acreage:	Not reported
Cleanup Comp Doc - Letter/Signed Rep Qualified Pro:	N
Future use greenspace acreage:	Not reported
Letter/Signed Report Date Received:	Not reported
Future use residential acreage:	Not reported
Future use commercial acreage:	Not reported
Cleanup Completion Doc- Other forms of Doc:	Not reported
Future use industrial acreage:	Not reported
Climate Adapt and Mitiga - Demo or Cleanup:	Not reported
ReDev Activity Funded:	Not reported
Amount of Funding Expended on this Activity 2:	Not reported
Number of Redevelopment Jobs Leveraged:	Not reported
Climate Adaptation and Mitigation Redevelopment:	Not reported
Radius:	0.5
Below Poverty Number:	488
Below Poverty Percent:	38.07
Meidan Income:	2190
Meidan Income Number:	927
Meidan Income Percent:	72.31
Vacant Housing Number:	218
Vacant Housing Percent:	29.05
Unemployed Number:	111
Unemployed Percent:	8.66

Map ID  
Direction  
Distance  
Elevation

MAP FINDINGS

Site

Database(s)

EDR ID Number  
EPA ID Number

**OSCAR STREET PROPERTIES (Continued)**

**1016356878**

**FINDS:**

Registry ID: 110042301791

[Click Here for FRS Facility Detail Report:](#)

**Environmental Interest/Information System:**

The Assessment, Cleanup and Redevelopment Exchange System (ACRES) stores information reported by EPA Brownfields grant recipients on Brownfields properties assessed or cleaned up with grant funding, as well as information on Targeted Brownfields Assessments (TBA) performed by EPA Regions.

[Click this hyperlink](#) while viewing on your computer to access additional FINDS: detail in the EDR Site Report.

**E23  
SSE  
1/8-1/4  
0.167 mi.  
884 ft.**

**OSCAR STREET PROPERTIES  
301 OSCAR ST  
GREENVILLE, SC 29601**

**Site 2 of 5 in cluster E**

**SHWS S110676074  
VCP N/A  
BROWNFIELDS  
ALLSITES**

**Relative:  
Lower  
Actual:  
959 ft.**

**SHWS:**  
Name: OSCAR STREET PROPERTIES  
Address: 301 OSCAR ST  
City,State,Zip: GREENVILLE, SC 29601-1209  
EPA ID: SCS123457300

**VCP:**

Name: OSCAR STREET PROPERTIES  
Address: 301 OSCAR ST  
City,State,Zip: GREENVILLE, SC 29601-1209  
Person Company: GREENVILLE CITY OF  
Prim Address 1: PO BOX 2207  
Prim Address 2: Not reported  
Prim City: GREENVILLE  
Prim State: SC  
Prim Zip: 29602  
Type Brownfield: Not reported  
Contact: GINNY STROUD, CITY OF GREENVILLE  
Status code: INCOMP  
File Number: 57893  
Exec Date: 28-Jun-11  
Contract Mailed Date: 11-Mar-11  
Date Terminated: Not reported  
Contract #: 11-5953-NRP  
Contract Type: NRP  
Contract Manager: GORMAN ANGELA K  
Acreage: 2.02  
COC Issued Date: Not reported  
RC Executed Date: Not reported  
I C Received: 3-Feb-11  
Workplan Due: Not reported  
Workplan Receive: Not reported  
Workplan Reviewed: Not reported  
Workplan Approved: Not reported  
Report Receive: Not reported  
Report Reviewed: Not reported  
Report Approved: Not reported

Map ID  
Direction  
Distance  
Elevation

MAP FINDINGS

Site

Database(s)

EDR ID Number  
EPA ID Number

**OSCAR STREET PROPERTIES (Continued)**

**S110676074**

Cap Approved: Not reported  
PCAS Number: 5953  
Prim Bill Ind: N  
Site ID: Not reported  
Project Master Status Code: Not reported  
Project Category: Not reported  
Brownfields 128a Funds Used: Not reported  
Brownfields Action Planned: Not reported  
Compliance Action Program Area: Not reported  
Compliance Action Status: Not reported  
RC Type: Not reported  
Contamination Details: Not reported  
Latitude: Not reported  
Longitude: Not reported

**SC BROWNFIELD:**

Name: OSCAR STREET PROPERTIES  
Address: 301 OSCAR ST  
City,State,Zip: GREENVILLE, SC 29601-1209  
Contract Number: 11-5953-NRP  
Contract Type: NRP  
File Number: 57893  
Contract Manager: GORMAN ANGELA K  
Person Company: GREENVILLE CITY OF  
Primary Address1: PO BOX 2207  
Primary Address2: Not reported  
Primary City: GREENVILLE  
Primary State Code: SC  
Primary Zip Code: 29602  
Type Brownfield: Not reported  
Acreage: 2.02  
Contract Executed: 28-Jun-11  
COC Date Issued: Not reported  
RC Executed: Not reported  
Contact: GINNY STROUD, CITY OF GREENVILLE  
Status Code: INCOMP  
IC Received: 3-Feb-11  
Workplan Due: Not reported  
Workplan Received: Not reported  
Workplan Reviewed: Not reported  
Workplan Approved: Not reported  
Report Received: Not reported  
Report Reviewed: Not reported  
Report Approved: Not reported  
Cap Approved: Not reported  
Contract Mailed: 11-Mar-11  
Date Terminated: Not reported  
PCAS Number: 5953  
Prim Bill Ind: N  
Master Number: ACTIVE  
Category: Master Project Details  
Property Contaminants: BNAs, Metals  
Program: LWM - SARR - Brownfields  
Filed With County: Not reported  
Type of Covenant: Not reported  
Latitude: 34.8539  
Longitude: -82.4107

Map ID  
Direction  
Distance  
Elevation

MAP FINDINGS

Site

Database(s)

EDR ID Number  
EPA ID Number

**OSCAR STREET PROPERTIES (Continued)**

**S110676074**

**ALLSITES:**

Name: OSCAR STREET PROPERTIES  
Address: 301 OSCAR ST  
City,State,Zip: GREENVILLE, SC 29601-1209  
Brownfield: No  
Brownfield Type: Not reported  
Funds Used: No  
Resp Action: No  
Permit Number: SCS123457300  
Program: SF  
Owner: GREENVILLE CITY OF  
Project Status Code: INCOMP  
Execute Date: 06/28/2011  
Restrictions Filed Date: Not yet recorded.  
Cleanup Contract Complete Date: Not reported  
Project Complete Date: Not yet completed.  
File Number: 57893  
Land Use Restriction: We do not have enough information yet to determine whether restrictions will be required.  
Contamination On Site: Volatile Organic Compounds, Metals, Base Neutral Acid Extractables  
Acreage: 2  
Soil Contamination Desc: Not reported  
Soil COCS: Not reported  
SW Sed Contamination Desc: Not reported  
SW COCS: Not reported  
GW Contamination Desc: Not reported  
GW COCS: Not reported  
Air Contamination Desc: Not reported  
Air COCS: Not reported  
Lat: 34.8539  
Long: -82.41066

**E24** **NASSAU STREET VACANT LOT**  
**SSE** **101 NASSAU ST**  
**1/8-1/4** **GREENVILLE, SC 29601**  
**0.170 mi.**  
**900 ft.** **Site 3 of 5 in cluster E**

**VCP** **S127595088**  
**BROWNFIELDS** **N/A**

**Relative:**  
**Lower**  
**Actual:**  
**959 ft.**

VCP:  
Name: NASSAU STREET VACANT LOT  
Address: 101 NASSAU ST  
City,State,Zip: GREENVILLE, SC 29601  
Person Company: GREENVILLE CITY OF  
Prim Address 1: PO BOX 2207  
Prim Address 2: Not reported  
Prim City: GREENVILLE  
Prim State: SC  
Prim Zip: 29602  
Type Brownfield: Not reported  
Contact: Not reported  
Status code: ACTIVE  
File Number: 59349  
Exec Date: Not reported  
Contract Mailed Date: Not reported  
Date Terminated: Not reported  
Contract #: 21-7578-BAG  
Contract Type: NRP

Map ID  
Direction  
Distance  
Elevation

MAP FINDINGS

Site

Database(s)

EDR ID Number  
EPA ID Number

**NASSAU STREET VACANT LOT (Continued)**

**S127595088**

Contract Manager:	GORMAN ANGELA K
Acreage:	Not reported
COC Issued Date:	Not reported
RC Executed Date:	Not reported
I C Received:	Not reported
Workplan Due:	Not reported
Workplan Receive:	Not reported
Workplan Reviewed:	Not reported
Workplan Approved:	Not reported
Report Receive:	Not reported
Report Reviewed:	Not reported
Report Approved:	Not reported
Cap Approved:	Not reported
PCAS Number:	7578
Prim Bill Ind:	N
Site ID:	Not reported
Project Master Status Code:	Not reported
Project Category:	Not reported
Brownfields 128a Funds Used:	Not reported
Brownfields Action Planned:	Not reported
Compliance Action Program Area:	Not reported
Compliance Action Status:	Not reported
RC Type:	Not reported
Contamination Details:	Not reported
Latitude:	Not reported
Longitude:	Not reported

**SC BROWNFIELD:**

Name:	NASSAU STREET VACANT LOT
Address:	101 NASSAU ST
City,State,Zip:	GREENVILLE, SC 29601
Contract Number:	21-7578-BAG
Contract Type:	NRP
File Number:	59349
Contract Manager:	GORMAN ANGELA K
Person Company:	GREENVILLE CITY OF
Primary Address1:	PO BOX 2207
Primary Address2:	Not reported
Primary City:	GREENVILLE
Primary State Code:	SC
Primary Zip Code:	29602
Type Brownfield:	Not reported
Acreage:	Not reported
Contract Executed:	Not reported
COC Date Issued:	Not reported
RC Executed:	Not reported
Contact:	Not reported
Status Code:	ACTIVE
IC Received:	Not reported
Workplan Due:	Not reported
Workplan Received:	Not reported
Workplan Reviewed:	Not reported
Workplan Approved:	Not reported
Report Received:	Not reported
Report Reviewed:	Not reported
Report Approved:	Not reported
Cap Approved:	Not reported

Map ID  
Direction  
Distance  
Elevation

MAP FINDINGS

Site

Database(s)

EDR ID Number  
EPA ID Number

**NASSAU STREET VACANT LOT (Continued)**

**S127595088**

Contract Mailed: Not reported  
Date Terminated: Not reported  
PCAS Number: 7578  
Prim Bill Ind: N  
Master Number: ACTIVE  
Category: Master Project Details  
Property Contaminants: Not reported  
Program: LWM - SARR - Brownfields  
Filed With County: Not reported  
Type of Covenant: Not reported  
Latitude: 34.8534  
Longitude: -82.4098

**E25  
SSE  
1/8-1/4  
0.170 mi.  
900 ft.**

**NASSAU STREET VACANT LOT  
101 NASSAU ST  
GREENVILLE, SC 29601**

**SHWS S127390339  
N/A**

**Site 4 of 5 in cluster E**

**Relative:  
Lower**

SHWS:  
Name: NASSAU STREET VACANT LOT  
Address: 101 NASSAU ST  
City,State,Zip: GREENVILLE, SC 29601  
EPA ID: SCS123457999

**Actual:  
959 ft.**

**26  
NW  
1/8-1/4  
0.188 mi.  
992 ft.**

**1108 COOK STREET  
1108 COOK STREET  
GREENVILLE, SC 29601**

**US BROWNFIELDS 1025441934  
N/A**

**Relative:  
Higher**

US BROWNFIELDS:  
Name: 1108 COOK STREET  
Address: 1108 Cook Street  
City,State,Zip: GREENVILLE, SC 29601  
Property ID: 223681  
Property Alias: Not reported  
Recipient Name: City of Greenville  
Grant Type: Hazardous & Petroleum  
Property Number: 26-9-2  
Parcel Size: 0.04  
Latitude: 34.859059  
Longitude: -82.412815  
Census Tract: 45045000900  
State or Tribal Voluntary Response Program: Y  
Program Name: BF  
AA Activity Funded: Not reported  
Start Date: Not reported  
Redev Completion Date: Not reported  
Completed Date: Not reported  
Cleanup Funding: Not reported  
Cleanup Funding Source: Not reported  
Activity Funded: Phase I  
Assessment Funding: Not reported  
Assessment Funding Source: Not reported  
Redevelopment Funding: Not reported

**Actual:  
981 ft.**

Map ID  
Direction  
Distance  
Elevation

MAP FINDINGS

Site

Database(s)

EDR ID Number  
EPA ID Number

**1108 COOK STREET (Continued)**

**1025441934**

Contaminants REC:	Not reported
Contaminants Found at Actionable Level:	Not reported
Redev. Funding Source:	Not reported
Redev. Funding Entity Name:	Not reported
Contaminants Found Below Actionable Level:	Not reported
Redevelopment Start Date:	Not reported
Assessment Funding Entity:	Not reported
Cleanup Funding Entity:	Not reported
Climate Adapt Mitig - Planning or Assessment:	Not reported
Cooperative Agreement Number:	00D24614
Start Date:	Not reported
Ownership Entity:	Private
Additional Institutional Controls Information:	Not reported
Completion Date:	Not reported
Address of Data Sources (URL if available) 1:	Not reported
Cleanup Required:	U
Indicates Cleanup/Treatment Tech Implemented:	Not reported
Institutional Controls Required:	U
IC Category Proprietary Controls:	Not reported
Excavation and Disposal of Soils:	Not reported
Extraction of contaminants:	Not reported
IC Cat. Info. Devices:	Not reported
Removal of materials (tanks and piping, etc.):	Not reported
IC Cat. Gov. Controls:	Not reported
Reduction of Contam Bioremediation/Phytoremediation:	Not reported
IC Cat. Enforcement Permit Tools:	Not reported
Cleanup of structures:	Not reported
IC in place date:	Not reported
Additional Cleanup/Treatment Tech Info:	Not reported
IC in place:	Not reported
Address of Data Source (URL if available) 2:	Not reported
Indicate whether Engineering Controls are required:	Not reported
State/tribal program ID:	Not reported
Cover Technologies (e.g., Capping):	Not reported
Security (e.g., Guard, Fence):	Not reported
Immobilization Process:	Not reported
Engineering Barriers (e.g., Slurry Walls, Sheet):	Not reported
Other:	Not reported
Additional Engineering Controls Information:	Not reported
Address of Data Source (URL if available) 3:	Not reported
Indicate whether Engineering Controls are in place:	Not reported
Date Engineering Controls put into place:	Not reported
ACRES Cleaned Up:	Not reported
Section 128(a) State/Tribal:	Not reported
Multipurpose - Cost Share Amount:	Not reported
Cleanup - Cost Share Amount:	Not reported
RLF Loan - Total Loan Amount:	Not reported
RLF - Loan Signed Date:	Not reported
RLF Loan - Anticipated Repayment Start Date:	Not reported
RLF Loan - Anticipated Repayment End Date:	Not reported
RLF Loan - Interest Rate:	Not reported
RLF Loan - EPA Funds Used:	Not reported
Contaminant Cleanup:	Not reported
RLF Loan - Cost Share Used:	Not reported
Media Affected:	Not reported
RLF Loan - Program Income Used:	Not reported
Media Cleanup:	Not reported

Map ID  
Direction  
Distance  
Elevation

MAP FINDINGS

Site

Database(s)

EDR ID Number  
EPA ID Number

**1108 COOK STREET (Continued)**

**1025441934**

RLF Loan - Discounted:	Not reported
RLF Loan - Discount Percentage:	Not reported
RLF Subgrant - Total Subgrant Amount:	Not reported
RLF Subgrant - Signed Date:	Not reported
RLF Subgrant - EPA Funds Used:	Not reported
RLF Subgrant - Cost Share Used:	Not reported
RLF Subgrant - Program Income Used:	Not reported
RLF Direct Cleanup - Total Funding Amt:	Not reported
Num. of cleanup and re-dev. jobs:	Not reported
RLF Direct Cleanup - Source of Funding:	Not reported
RLF Leveraged - Funding Source Type:	Not reported
Past use greenspace acreage:	0.04
Past use residential acreage:	Not reported
RLF Leveraged - Entity Providing Funding:	Not reported
RLF Leveraged - Funding Amount:	Not reported
Cleanup Completion Doc - NFA Letter Received:	N
Past use commercial acreage:	Not reported
NFA Letter Date Received:	Not reported
Past use industrial acreage:	Not reported
Cleanup Comp Doc - Letter/Signed Rep Qualified Pro:	N
Future use greenspace acreage:	0.04
Letter/Signed Report Date Received:	Not reported
Future use residential acreage:	Not reported
Future use commercial acreage:	Not reported
Cleanup Completion Doc- Other forms of Doc:	Not reported
Future use industrial acreage:	Not reported
Climate Adapt and Mitiga - Demo or Cleanup:	Not reported
ReDev Activity Funded:	Not reported
Amount of Funding Expended on this Activity 2:	Not reported
Number of Redevelopment Jobs Leveraged:	Not reported
Climate Adaptation and Mitigation Redevelopment:	Not reported
Radius:	0.5
Below Poverty Number:	461
Below Poverty Percent:	35.49
Meidan Income:	498
Meidan Income Number:	934
Meidan Income Percent:	71.9
Vacant Housing Number:	308
Vacant Housing Percent:	37.84
Unemployed Number:	106
Unemployed Percent:	8.16
Name:	1108 COOK STREET
Address:	1108 Cook Street
City,State,Zip:	GREENVILLE, SC 29601
Property ID:	223681
Property Alias:	Not reported
Recipient Name:	City of Greenville
Grant Type:	Hazardous & Petroleum
Property Number:	26-9-2
Parcel Size:	0.04
Latitude:	34.859059
Longitude:	-82.412815
Census Tract:	45045000900
State or Tribal Voluntary Response Program:	Y
Program Name:	BF
AA Activity Funded:	Phase I



Map ID  
Direction  
Distance  
Elevation

MAP FINDINGS

Site

Database(s)

EDR ID Number  
EPA ID Number

**1108 COOK STREET (Continued)**

**1025441934**

Start Date:	Not reported
Redev Completion Date:	Not reported
Completed Date:	Not reported
Cleanup Funding:	Not reported
Cleanup Funding Source:	Not reported
Activity Funded:	Phase I
Assessment Funding:	Not reported
Assessment Funding Source:	Not reported
Redevelopment Funding:	Not reported
Contaminants REC:	Not reported
Contaminants Found at Actionable Level:	Not reported
Redev. Funding Source:	Not reported
Redev. Funding Entity Name:	Not reported
Contaminants Found Below Actionable Level:	Not reported
Redevelopment Start Date:	Not reported
Assessment Funding Entity:	EPA
Cleanup Funding Entity:	Not reported
Climate Adapt Mitig - Planning or Assessment:	Not reported
Cooperative Agreement Number:	00D24614
Start Date:	2016-08-24 00:00:00
Ownership Entity:	Private
Additional Institutional Controls Information:	Not reported
Completion Date:	2016-09-28 00:00:00
Address of Data Sources (URL if available) 1:	Not reported
Cleanup Required:	U
Indicates Cleanup/Treatment Tech Implemented:	Not reported
Institutional Controls Required:	U
IC Category Proprietary Controls:	Not reported
Excavation and Disposal of Soils:	Not reported
Extraction of contaminants:	Not reported
IC Cat. Info. Devices:	Not reported
Removal of materials (tanks and piping, etc.):	Not reported
IC Cat. Gov. Controls:	Not reported
Reduction of Contam Bioremediation/Phytoremediation:	Not reported
IC Cat. Enforcement Permit Tools:	Not reported
Cleanup of structures:	Not reported
IC in place date:	Not reported
Additional Cleanup/Treatment Tech Info:	Not reported
IC in place:	Not reported
Address of Data Source (URL if available) 2:	Not reported
Indicate whether Engineering Controls are required:	Not reported
State/tribal program ID:	Not reported
Cover Technologies (e.g., Capping):	Not reported
Security (e.g., Guard, Fence):	Not reported
Immobilization Process:	Not reported
Engineering Barriers (e.g., Slurry Walls, Sheet):	Not reported
Other:	Not reported
Additional Engineering Controls Information:	Not reported
Address of Data Source (URL if available) 3:	Not reported
Indicate whether Engineering Controls are in place:	Not reported
Date Engineering Controls put into place:	Not reported
ACRES Cleaned Up:	Not reported
Section 128(a) State/Tribal:	Not reported
Multipurpose - Cost Share Amount:	Not reported
Cleanup - Cost Share Amount:	Not reported
RLF Loan - Total Loan Amount:	Not reported
RLF - Loan Signed Date:	Not reported

Map ID  
Direction  
Distance  
Elevation

MAP FINDINGS

Site

Database(s)

EDR ID Number  
EPA ID Number

**1108 COOK STREET (Continued)**

**1025441934**

RLF Loan - Anticipated Repayment Start Date:	Not reported
RLF Loan - Anticipated Repayment End Date:	Not reported
RLF Loan - Interest Rate:	Not reported
RLF Loan - EPA Funds Used:	Not reported
Contaminant Cleanup:	Not reported
RLF Loan - Cost Share Used:	Not reported
Media Affected:	Not reported
RLF Loan - Program Income Used:	Not reported
Media Cleanup:	Not reported
RLF Loan - Discounted:	Not reported
RLF Loan - Discount Percentage:	Not reported
RLF Subgrant - Total Subgrant Amount:	Not reported
RLF Subgrant - Signed Date:	Not reported
RLF Subgrant - EPA Funds Used:	Not reported
RLF Subgrant - Cost Share Used:	Not reported
RLF Subgrant - Program Income Used:	Not reported
RLF Direct Cleanup - Total Funding Amt:	Not reported
Num. of cleanup and re-dev. jobs:	Not reported
RLF Direct Cleanup - Source of Funding:	Not reported
RLF Leveraged - Funding Source Type:	Not reported
Past use greenspace acreage:	0.04
Past use residential acreage:	Not reported
RLF Leveraged - Entity Providing Funding:	Not reported
RLF Leveraged - Funding Amount:	Not reported
Cleanup Completion Doc - NFA Letter Received:	N
Past use commercial acreage:	Not reported
NFA Letter Date Received:	Not reported
Past use industrial acreage:	Not reported
Cleanup Comp Doc - Letter/Signed Rep Qualified Pro:	N
Future use greenspace acreage:	0.04
Letter/Signed Report Date Received:	Not reported
Future use residential acreage:	Not reported
Future use commercial acreage:	Not reported
Cleanup Completion Doc- Other forms of Doc:	Not reported
Future use industrial acreage:	Not reported
Climate Adapt and Mitiga - Demo or Cleanup:	Not reported
ReDev Activity Funded:	Not reported
Amount of Funding Expended on this Activity 2:	Not reported
Number of Redevelopment Jobs Leveraged:	Not reported
Climate Adaptation and Mitigation Redevelopment:	Not reported
Radius:	0.5
Below Poverty Number:	461
Below Poverty Percent:	35.49
Meidan Income:	498
Meidan Income Number:	934
Meidan Income Percent:	71.9
Vacant Housing Number:	308
Vacant Housing Percent:	37.84
Unemployed Number:	106
Unemployed Percent:	8.16

Map ID  
Direction  
Distance  
Elevation

MAP FINDINGS

Site

Database(s)

EDR ID Number  
EPA ID Number

**E27**  
**South**  
**1/8-1/4**  
**0.198 mi.**  
**1047 ft.**  
**Site 5 of 5 in cluster E**

**US BROWNFIELDS** **1026006989**  
**N/A**

**Relative:**  
**Lower**

US BROWNFIELDS:

**Actual:**  
**944 ft.**

Name: OSCAR, NASSAU, AND MEADOW ST PROPERTY  
Address: 24 Meadow Street  
City,State,Zip: GREENVILLE, SC 29601  
Property ID: 239339  
Property Alias: Not reported  
Recipient Name: Greenville, City of  
Grant Type: Hazardous & Petroleum  
Property Number: Not reported  
Parcel Size: 0.98  
Latitude: 34.8532  
Longitude: -82.410055  
Census Tract: 45045000700  
State or Tribal Voluntary Response Program: Not reported  
Program Name: BF  
AA Activity Funded: Not reported  
Start Date: Not reported  
Redev Completion Date: Not reported  
Completed Date: Not reported  
Cleanup Funding: Not reported  
Cleanup Funding Source: Not reported  
Activity Funded: Not reported  
Assessment Funding: Not reported  
Assessment Funding Source: Not reported  
Redevelopment Funding: Not reported  
Contaminants REC: Not reported  
Contaminants Found at Actionable Level: Not reported  
Redev. Funding Source: Not reported  
Redev. Funding Entity Name: Not reported  
Contaminants Found Below Actionable Level: Not reported  
Redevelopment Start Date: Not reported  
Assessment Funding Entity: Not reported  
Cleanup Funding Entity: Not reported  
Climate Adapt Mitig - Planning or Assessment: Not reported  
Cooperative Agreement Number: 00D73318  
Start Date: Not reported  
Ownership Entity: Government  
Additional Institutional Controls Information: Not reported  
Completion Date: Not reported  
Address of Data Sources (URL if available) 1: Not reported  
Cleanup Required: U  
Indicates Cleanup/Treatment Tech Implemented: Not reported  
Institutional Controls Required: U  
IC Category Proprietary Controls: Not reported  
Excavation and Disposal of Soils: Not reported  
Extraction of contaminants: Not reported  
IC Cat. Info. Devices: Not reported  
Removal of materials (tanks and piping, etc.): Not reported  
IC Cat. Gov. Controls: Not reported  
Reduction of Contam Bioremediation/Phytoremediation: Not reported  
IC Cat. Enforcement Permit Tools: Not reported  
Cleanup of structures: Not reported  
IC in place date: Not reported

Map ID  
Direction  
Distance  
Elevation

MAP FINDINGS

Site

Database(s)

EDR ID Number  
EPA ID Number

**OSCAR, NASSAU, AND MEADOW ST PROPERTY (Continued)**

**1026006989**

Additional Cleanup/Treatment Tech Info:	Not reported
IC in place:	Not reported
Address of Data Source (URL if available) 2:	Not reported
Indicate whether Engineering Controls are required:	Not reported
State/tribal program ID:	Not reported
Cover Technologies (e.g., Capping):	Not reported
Security (e.g., Guard, Fence):	Not reported
Immobilization Process:	Not reported
Engineering Barriers (e.g., Slurry Walls, Sheet):	Not reported
Other:	Not reported
Additional Engineering Controls Information:	Not reported
Address of Data Source (URL if available) 3:	Not reported
Indicate whether Engineering Controls are in place:	Not reported
Date Engineering Controls put into place:	Not reported
ACRES Cleaned Up:	Not reported
Section 128(a) State/Tribal:	Not reported
Multipurpose - Cost Share Amount:	Not reported
Cleanup - Cost Share Amount:	Not reported
RLF Loan - Total Loan Amount:	Not reported
RLF - Loan Signed Date:	Not reported
RLF Loan - Anticipated Repayment Start Date:	Not reported
RLF Loan - Anticipated Repayment End Date:	Not reported
RLF Loan - Interest Rate:	Not reported
RLF Loan - EPA Funds Used:	Not reported
Contaminant Cleanup:	Not reported
RLF Loan - Cost Share Used:	Not reported
Media Affected:	Unknown
RLF Loan - Program Income Used:	Not reported
Media Cleanup:	Not reported
RLF Loan - Discounted:	Not reported
RLF Loan - Discount Percentage:	Not reported
RLF Subgrant - Total Subgrant Amount:	Not reported
RLF Subgrant - Signed Date:	Not reported
RLF Subgrant - EPA Funds Used:	Not reported
RLF Subgrant - Cost Share Used:	Not reported
RLF Subgrant - Program Income Used:	Not reported
RLF Direct Cleanup - Total Funding Amt:	Not reported
Num. of cleanup and re-dev. jobs:	Not reported
RLF Direct Cleanup - Source of Funding:	Not reported
RLF Leveraged - Funding Source Type:	Not reported
Past use greenspace acreage:	Not reported
Past use residential acreage:	0.49
RLF Leveraged - Entity Providing Funding:	Not reported
RLF Leveraged - Funding Amount:	Not reported
Cleanup Completion Doc - NFA Letter Received:	N
Past use commercial acreage:	0.49
NFA Letter Date Received:	Not reported
Past use industrial acreage:	Not reported
Cleanup Comp Doc - Letter/Signed Rep Qualified Pro:	N
Future use greenspace acreage:	Not reported
Letter/Signed Report Date Received:	Not reported
Future use residential acreage:	Not reported
Future use commercial acreage:	Not reported
Cleanup Completion Doc- Other forms of Doc:	Not reported
Future use industrial acreage:	Not reported
Climate Adapt and Mitiga - Demo or Cleanup:	Not reported
ReDev Activity Funded:	Not reported

Map ID  
Direction  
Distance  
Elevation

MAP FINDINGS

Site

Database(s)

EDR ID Number  
EPA ID Number

**OSCAR, NASSAU, AND MEADOW ST PROPERTY (Continued)**

**1026006989**

Amount of Funding Expended on this Activity 2:	Not reported
Number of Redevelopment Jobs Leveraged:	Not reported
Climate Adaptation and Mitigation Redevelopment:	Not reported
Radius:	0.5
Below Poverty Number:	469
Below Poverty Percent:	35.99
Meidan Income:	2197
Meidan Income Number:	891
Meidan Income Percent:	68.38
Vacant Housing Number:	211
Vacant Housing Percent:	26.94
Unemployed Number:	104
Unemployed Percent:	7.98

**D28**  
**SE**  
**1/8-1/4**  
**0.202 mi.**  
**1066 ft.**

**DOW CHEMICAL CO-CLOSED**

**PFAS ECHO 1027352748**

**N/A**

**MAULDIN, SC**

**Site 4 of 5 in cluster D**

**Relative:**  
**Higher**  
**Actual:**  
**978 ft.**

PFAS ECHO:	
Name:	Dow Chemical Co-Closed
Address:	Not reported
City,State,Zip:	MAULDIN, SC
Latitude:	34.854074
Longitude:	-82.407832
Count:	1
County:	GREENVILLE
Status:	Inactive
Region:	04
Industry:	Cleaning Product Mfg

[ECHO Facility Report:](#)

Facility Percent Minority:	-
Facility Derived Tribes:	-
Facility Population:	-
EPA Programs:	CAA
Federal Facility:	No
Federal Agency:	-
Facility FIPS Code:	45045
Facility Indian Country Flag:	N
Facility Collection Method:	Zip Code Centroid
Facility Derived HUC:	-
Facility Derived WBD:	-
Facility Derived CD113:	-
Facility Derived CB2010:	-
Facility Major Flag:	-
Facility Active Flag:	-
Facility Inspection Count:	0
Facility Date Last Inspection:	-
Facility Days Last Inspection:	-
Facility Informal Count:	0
Facility Date Last Informal Action:	-
Facility Formal Action Count:	0
Facility Date Last Formal Action:	-
Facility Total Penalties:	0
Facility Penalty Count:	-
Facility Date Last Penalty:	-

Map ID  
Direction  
Distance  
Elevation

MAP FINDINGS

Site

Database(s)

EDR ID Number  
EPA ID Number

**DOW CHEMICAL CO-CLOSED (Continued)**

**1027352748**

Facility Last Penalty AMT:	-
Facility QTRS With NC:	0
Facility Programs With SNC:	0
Facility Compliance Status:	No Violation Identified
Facility SNC Flag:	N
AIR Flag:	Y
NPDES Flag:	N
SDWIS Flag:	N
RCRA Flag:	N
TRI Flag:	N
GHG Flag:	N
AIR IDS:	SC00012000058
CAA Permit Types:	Minor Emissions
CAA NAICS:	325612
CAA SICS:	2842
NPDES IDS:	-
CWA Permit Types:	-
CWA NAICS:	-
CWA SICS:	-
RCRA IDS:	-
RCRA Permit Types:	-
RCRA NAICS:	-
SDWA IDS:	-
SDWA System Types:	-
SDWA Compliance Status:	-
SDWA SNC Flag:	N
TRI IDS:	-
TRI Releases Transfers:	-
TRI On Site Releases:	-
TRI Off Site Transfers:	-
TRI Reporter:	-
Facility IMP Water Flag:	-
EJSCREEN Flag US:	N

[EJSCREEN Report:](#)

**D29**  
**SE**  
**1/8-1/4**  
**0.210 mi.**  
**1107 ft.**

**WASHINGTON AND HUDSON STREET PROPERTIES**  
**601, 603, 625 WASHINGTON STREET & 6, 12, 14, 16 SOUTH HUDSON**  
**GREENVILLE, SC 29601**

**US BROWNFIELDS** **1026007170**  
**N/A**

**Site 5 of 5 in cluster D**

**Relative:**  
**Higher**

**US BROWNFIELDS:**

**Actual:**  
**978 ft.**

Name:	WASHINGTON AND HUDSON STREET PROPERTIES
Address:	601, 603, 625 Washington Street & 6, 12, 14, 16 South Hudson Street
City,State,Zip:	GREENVILLE, SC 29601
Property ID:	146601
Property Alias:	Not reported
Recipient Name:	Greenville, South Carolina, City of
Grant Type:	Hazardous
Property Number:	0052000100300 (Parcel A), 0052000101500 (Parcel B), 0052000101600 (Parcel C)
Parcel Size:	1.95
Latitude:	34.8539556
Longitude:	-82.40778
Census Tract:	45045000700
State or Tribal Voluntary Response Program:	Not reported
Program Name:	BF

Map ID  
Direction  
Distance  
Elevation

MAP FINDINGS

Site

Database(s)

EDR ID Number  
EPA ID Number

**WASHINGTON AND HUDSON STREET PROPERTIES (Continued)**

**1026007170**

AA Activity Funded:	Not reported
Start Date:	Not reported
Redev Completion Date:	Not reported
Completed Date:	Not reported
Cleanup Funding:	Not reported
Cleanup Funding Source:	Not reported
Activity Funded:	Not reported
Assessment Funding:	Not reported
Assessment Funding Source:	Not reported
Redevelopment Funding:	Not reported
Contaminants REC:	Not reported
Contaminants Found at Actionable Level:	Not reported
Redev. Funding Source:	Not reported
Redev. Funding Entity Name:	Not reported
Contaminants Found Below Actionable Level:	Not reported
Redevelopment Start Date:	Not reported
Assessment Funding Entity:	EPA
Cleanup Funding Entity:	Not reported
Climate Adapt Mitig - Planning or Assessment:	Not reported
Cooperative Agreement Number:	95445309
Start Date:	2012-04-09 00:00:00
Ownership Entity:	Private
Additional Institutional Controls Information:	Not reported
Completion Date:	2012-05-02 00:00:00
Address of Data Sources (URL if available) 1:	Not reported
Cleanup Required:	U
Indicates Cleanup/Treatment Tech Implemented:	Not reported
Institutional Controls Required:	U
IC Category Proprietary Controls:	Not reported
Excavation and Disposal of Soils:	Not reported
Extraction of contaminants:	Not reported
IC Cat. Info. Devices:	Not reported
Removal of materials (tanks and piping, etc.):	Not reported
IC Cat. Gov. Controls:	Not reported
Reduction of Contam Bioremediation/Phytoremediation:	Not reported
IC Cat. Enforcement Permit Tools:	Not reported
Cleanup of structures:	Not reported
IC in place date:	Not reported
Additional Cleanup/Treatment Tech Info:	Not reported
IC in place:	Not reported
Address of Data Source (URL if available) 2:	Not reported
Indicate whether Engineering Controls are required:	Not reported
State/tribal program ID:	Not reported
Cover Technologies (e.g., Capping):	Not reported
Security (e.g., Guard, Fence):	Not reported
Immobilization Process:	Not reported
Engineering Barriers (e.g., Slurry Walls, Sheet):	Not reported
Other:	Not reported
Additional Engineering Controls Information:	Not reported
Address of Data Source (URL if available) 3:	Not reported
Indicate whether Engineering Controls are in place:	Not reported
Date Engineering Controls put into place:	Not reported
ACRES Cleaned Up:	Not reported
Section 128(a) State/Tribal:	Not reported
Multipurpose - Cost Share Amount:	Not reported
Cleanup - Cost Share Amount:	Not reported
RLF Loan - Total Loan Amount:	Not reported

Map ID  
Direction  
Distance  
Elevation

MAP FINDINGS

Site

Database(s)

EDR ID Number  
EPA ID Number

**WASHINGTON AND HUDSON STREET PROPERTIES (Continued)**

**1026007170**

RLF - Loan Signed Date:	Not reported
RLF Loan - Anticipated Repayment Start Date:	Not reported
RLF Loan - Anticipated Repayment End Date:	Not reported
RLF Loan - Interest Rate:	Not reported
RLF Loan - EPA Funds Used:	Not reported
Contaminant Cleanup:	Not reported
RLF Loan - Cost Share Used:	Not reported
Media Affected:	Other Media
RLF Loan - Program Income Used:	Not reported
Media Cleanup:	Not reported
RLF Loan - Discounted:	Not reported
RLF Loan - Discount Percentage:	Not reported
RLF Subgrant - Total Subgrant Amount:	Not reported
RLF Subgrant - Signed Date:	Not reported
RLF Subgrant - EPA Funds Used:	Not reported
RLF Subgrant - Cost Share Used:	Not reported
RLF Subgrant - Program Income Used:	Not reported
RLF Direct Cleanup - Total Funding Amt:	Not reported
Num. of cleanup and re-dev. jobs:	Not reported
RLF Direct Cleanup - Source of Funding:	Not reported
RLF Leveraged - Funding Source Type:	Not reported
Past use greenspace acreage:	Not reported
Past use residential acreage:	Not reported
RLF Leveraged - Entity Providing Funding:	Not reported
RLF Leveraged - Funding Amount:	Not reported
Cleanup Completion Doc - NFA Letter Received:	N
Past use commercial acreage:	1.95
NFA Letter Date Received:	Not reported
Past use industrial acreage:	Not reported
Cleanup Comp Doc - Letter/Signed Rep Qualified Pro:	N
Future use greenspace acreage:	Not reported
Letter/Signed Report Date Received:	Not reported
Future use residential acreage:	Not reported
Future use commercial acreage:	1.95
Cleanup Completion Doc- Other forms of Doc:	Not reported
Future use industrial acreage:	Not reported
Climate Adapt and Mitiga - Demo or Cleanup:	Not reported
ReDev Activity Funded:	Not reported
Amount of Funding Expended on this Activity 2:	Not reported
Number of Redevelopment Jobs Leveraged:	Not reported
Climate Adaptation and Mitigation Redevelopment:	Not reported
Radius:	0.5
Below Poverty Number:	465
Below Poverty Percent:	30.47
Meidan Income:	4956
Meidan Income Number:	906
Meidan Income Percent:	59.37
Vacant Housing Number:	227
Vacant Housing Percent:	23.24
Unemployed Number:	108
Unemployed Percent:	7.08



Map ID  
Direction  
Distance  
Elevation

MAP FINDINGS

Site

Database(s)

EDR ID Number  
EPA ID Number

**F30**  
**SSE**  
**1/8-1/4**  
**0.249 mi.**  
**1313 ft.**  
**1-15 MEADOW ST.**  
**1-15 MEADOW ST.**  
**GREENVILLE, SC 29601**  
**Site 1 of 3 in cluster F**

**US BROWNFIELDS**  
**FINDS**  
**1024008261**  
**N/A**

**Relative:** US BROWNFIELDS:  
**Lower** Name: 1-15 MEADOW ST.  
**Actual:** Address: 1-15 Meadow St.  
**943 ft.** City,State,Zip: GREENVILLE, SC 29601  
**Client Plot** Property ID: 206742  
Property Alias: Not reported  
Recipient Name: City of Greenville  
Grant Type: Hazardous & Petroleum  
Property Number: 55000100103  
Parcel Size: 0.75  
Latitude: 34.852506  
Longitude: -82.409572  
Census Tract: 45045000700  
State or Tribal Voluntary Response Program: Y  
Program Name: BF  
AA Activity Funded: Phase I  
Start Date: Not reported  
Redev Completion Date: Not reported  
Completed Date: Not reported  
Cleanup Funding: Not reported  
Cleanup Funding Source: Not reported  
Activity Funded: Phase I  
Assessment Funding: Not reported  
Assessment Funding Source: Not reported  
Redevelopment Funding: Not reported  
Contaminants REC: Not reported  
Contaminants Found at Actionable Level: Not reported  
Redev. Funding Source: Not reported  
Redev. Funding Entity Name: Not reported  
Contaminants Found Below Actionable Level: Not reported  
Redevelopment Start Date: Not reported  
Assessment Funding Entity: EPA  
Cleanup Funding Entity: Not reported  
Climate Adapt Mitig - Planning or Assessment: Not reported  
Cooperative Agreement Number: 00D24614  
Start Date: 2015-10-06 00:00:00  
Ownership Entity: Private  
Additional Institutional Controls Information: Not reported  
Completion Date: 2015-10-23 00:00:00  
Address of Data Sources (URL if available) 1: Not reported  
Cleanup Required: U  
Indicates Cleanup/Treatment Tech Implemented: Not reported  
Institutional Controls Required: U  
IC Category Proprietary Controls: Not reported  
Excavation and Disposal of Soils: Not reported  
Extraction of contaminants: Not reported  
IC Cat. Info. Devices: Not reported  
Removal of materials (tanks and piping, etc.): Not reported  
IC Cat. Gov. Controls: Not reported  
Reduction of Contam Bioremediation/Phytoremediation: Not reported  
IC Cat. Enforcement Permit Tools: Not reported  
Cleanup of structures: Not reported  
IC in place date: Not reported

Map ID  
Direction  
Distance  
Elevation

MAP FINDINGS

Site

Database(s)

EDR ID Number  
EPA ID Number

**1-15 MEADOW ST. (Continued)**

**1024008261**

Additional Cleanup/Treatment Tech Info:	Not reported
IC in place:	Not reported
Address of Data Source (URL if available) 2:	Not reported
Indicate whether Engineering Controls are required:	U
State/tribal program ID:	Not reported
Cover Technologies (e.g., Capping):	Not reported
Security (e.g., Guard, Fence):	Not reported
Immobilization Process:	Not reported
Engineering Barriers (e.g., Slurry Walls, Sheet):	Not reported
Other:	Not reported
Additional Engineering Controls Information:	Not reported
Address of Data Source (URL if available) 3:	Not reported
Indicate whether Engineering Controls are in place:	Not reported
Date Engineering Controls put into place:	Not reported
ACRES Cleaned Up:	Not reported
Section 128(a) State/Tribal:	Not reported
Multipurpose - Cost Share Amount:	Not reported
Cleanup - Cost Share Amount:	Not reported
RLF Loan - Total Loan Amount:	Not reported
RLF - Loan Signed Date:	Not reported
RLF Loan - Anticipated Repayment Start Date:	Not reported
RLF Loan - Anticipated Repayment End Date:	Not reported
RLF Loan - Interest Rate:	Not reported
RLF Loan - EPA Funds Used:	Not reported
Contaminant Cleanup:	Not reported
RLF Loan - Cost Share Used:	Not reported
Media Affected:	Unknown
RLF Loan - Program Income Used:	Not reported
Media Cleanup:	Not reported
RLF Loan - Discounted:	Not reported
RLF Loan - Discount Percentage:	Not reported
RLF Subgrant - Total Subgrant Amount:	Not reported
RLF Subgrant - Signed Date:	Not reported
RLF Subgrant - EPA Funds Used:	Not reported
RLF Subgrant - Cost Share Used:	Not reported
RLF Subgrant - Program Income Used:	Not reported
RLF Direct Cleanup - Total Funding Amt:	Not reported
Num. of cleanup and re-dev. jobs:	Not reported
RLF Direct Cleanup - Source of Funding:	Not reported
RLF Leveraged - Funding Source Type:	Not reported
Past use greenspace acreage:	Not reported
Past use residential acreage:	0.75
RLF Leveraged - Entity Providing Funding:	Not reported
RLF Leveraged - Funding Amount:	Not reported
Cleanup Completion Doc - NFA Letter Received:	N
Past use commercial acreage:	Not reported
NFA Letter Date Received:	Not reported
Past use industrial acreage:	Not reported
Cleanup Comp Doc - Letter/Signed Rep Qualified Pro:	N
Future use greenspace acreage:	0.75
Letter/Signed Report Date Received:	Not reported
Future use residential acreage:	Not reported
Future use commercial acreage:	Not reported
Cleanup Completion Doc- Other forms of Doc:	Not reported
Future use industrial acreage:	Not reported
Climate Adapt and Mitiga - Demo or Cleanup:	Not reported
ReDev Activity Funded:	Not reported

Map ID  
Direction  
Distance  
Elevation

MAP FINDINGS

Site

Database(s)

EDR ID Number  
EPA ID Number

**1-15 MEADOW ST. (Continued)**

**1024008261**

Amount of Funding Expended on this Activity 2:	Not reported
Number of Redevelopment Jobs Leveraged:	Not reported
Climate Adaptation and Mitigation Redevelopment:	Not reported
Radius:	0.5
Below Poverty Number:	524
Below Poverty Percent:	35.62
Meidan Income:	4588
Meidan Income Number:	969
Meidan Income Percent:	65.87
Vacant Housing Number:	201
Vacant Housing Percent:	23.55
Unemployed Number:	132
Unemployed Percent:	8.97
Name:	1-15 MEADOW ST.
Address:	1-15 Meadow St.
City,State,Zip:	GREENVILLE, SC 29601
Property ID:	206742
Property Alias:	Not reported
Recipient Name:	City of Greenville
Grant Type:	Hazardous & Petroleum
Property Number:	55000100103
Parcel Size:	0.75
Latitude:	34.852506
Longitude:	-82.409572
Census Tract:	45045000700
State or Tribal Voluntary Response Program:	Y
Program Name:	BF
AA Activity Funded:	Not reported
Start Date:	Not reported
Redev Completion Date:	Not reported
Completed Date:	Not reported
Cleanup Funding:	Not reported
Cleanup Funding Source:	Not reported
Activity Funded:	Phase I
Assessment Funding:	Not reported
Assessment Funding Source:	Not reported
Redevelopment Funding:	Not reported
Contaminants REC:	Not reported
Contaminants Found at Actionable Level:	Not reported
Redev. Funding Source:	Not reported
Redev. Funding Entity Name:	Not reported
Contaminants Found Below Actionable Level:	Not reported
Redevelopment Start Date:	Not reported
Assessment Funding Entity:	Not reported
Cleanup Funding Entity:	Not reported
Climate Adapt Mitig - Planning or Assessment:	Not reported
Cooperative Agreement Number:	00D24614
Start Date:	Not reported
Ownership Entity:	Private
Additional Institutional Controls Information:	Not reported
Completion Date:	Not reported
Address of Data Sources (URL if available) 1:	Not reported
Cleanup Required:	U
Indicates Cleanup/Treatment Tech Implemented:	Not reported
Institutional Controls Required:	U
IC Category Proprietary Controls:	Not reported

Map ID  
Direction  
Distance  
Elevation

MAP FINDINGS

Site

Database(s)

EDR ID Number  
EPA ID Number

**1-15 MEADOW ST. (Continued)**

**1024008261**

Excavation and Disposal of Soils:	Not reported
Extraction of contaminants:	Not reported
IC Cat. Info. Devices:	Not reported
Removal of materials (tanks and piping, etc.):	Not reported
IC Cat. Gov. Controls:	Not reported
Reduction of Contam Bioremediation/Phytoremediation:	Not reported
IC Cat. Enforcement Permit Tools:	Not reported
Cleanup of structures:	Not reported
IC in place date:	Not reported
Additional Cleanup/Treatment Tech Info:	Not reported
IC in place:	Not reported
Address of Data Source (URL if available) 2:	Not reported
Indicate whether Engineering Controls are required:	U
State/tribal program ID:	Not reported
Cover Technologies (e.g., Capping):	Not reported
Security (e.g., Guard, Fence):	Not reported
Immobilization Process:	Not reported
Engineering Barriers (e.g., Slurry Walls, Sheet):	Not reported
Other:	Not reported
Additional Engineering Controls Information:	Not reported
Address of Data Source (URL if available) 3:	Not reported
Indicate whether Engineering Controls are in place:	Not reported
Date Engineering Controls put into place:	Not reported
ACRES Cleaned Up:	Not reported
Section 128(a) State/Tribal:	Not reported
Multipurpose - Cost Share Amount:	Not reported
Cleanup - Cost Share Amount:	Not reported
RLF Loan - Total Loan Amount:	Not reported
RLF - Loan Signed Date:	Not reported
RLF Loan - Anticipated Repayment Start Date:	Not reported
RLF Loan - Anticipated Repayment End Date:	Not reported
RLF Loan - Interest Rate:	Not reported
RLF Loan - EPA Funds Used:	Not reported
Contaminant Cleanup:	Not reported
RLF Loan - Cost Share Used:	Not reported
Media Affected:	Unknown
RLF Loan - Program Income Used:	Not reported
Media Cleanup:	Not reported
RLF Loan - Discounted:	Not reported
RLF Loan - Discount Percentage:	Not reported
RLF Subgrant - Total Subgrant Amount:	Not reported
RLF Subgrant - Signed Date:	Not reported
RLF Subgrant - EPA Funds Used:	Not reported
RLF Subgrant - Cost Share Used:	Not reported
RLF Subgrant - Program Income Used:	Not reported
RLF Direct Cleanup - Total Funding Amt:	Not reported
Num. of cleanup and re-dev. jobs:	Not reported
RLF Direct Cleanup - Source of Funding:	Not reported
RLF Leveraged - Funding Source Type:	Not reported
Past use greenspace acreage:	Not reported
Past use residential acreage:	0.75
RLF Leveraged - Entity Providing Funding:	Not reported
RLF Leveraged - Funding Amount:	Not reported
Cleanup Completion Doc - NFA Letter Received:	N
Past use commercial acreage:	Not reported
NFA Letter Date Received:	Not reported
Past use industrial acreage:	Not reported

Map ID  
Direction  
Distance  
Elevation

MAP FINDINGS

Site

Database(s)

EDR ID Number  
EPA ID Number

**1-15 MEADOW ST. (Continued)**

**1024008261**

Cleanup Comp Doc - Letter/Signed Rep Qualified Pro: N  
Future use greenspace acreage: 0.75  
Letter/Signed Report Date Received: Not reported  
Future use residential acreage: Not reported  
Future use commercial acreage: Not reported  
Cleanup Completion Doc- Other forms of Doc: Not reported  
Future use industrial acreage: Not reported  
Climate Adapt and Mitiga - Demo or Cleanup: Not reported  
ReDev Activity Funded: Not reported  
Amount of Funding Expended on this Activity 2: Not reported  
Number of Redevelopment Jobs Leveraged: Not reported  
Climate Adaptation and Mitigation Redevelopment: Not reported  
Radius: 0.5  
Below Poverty Number: 524  
Below Poverty Percent: 35.62  
Meidan Income: 4588  
Meidan Income Number: 969  
Meidan Income Percent: 65.87  
Vacant Housing Number: 201  
Vacant Housing Percent: 23.55  
Unemployed Number: 132  
Unemployed Percent: 8.97

**FINDS:**

Registry ID: 110070117651

[Click Here for FRS Facility Detail Report:](#)

**Environmental Interest/Information System:**

The Assessment, Cleanup and Redevelopment Exchange System (ACRES) stores information reported by EPA Brownfields grant recipients on Brownfields properties assessed or cleaned up with grant funding, as well as information on Targeted Brownfields Assessments (TBA) performed by EPA Regions.

[Click this hyperlink](#) while viewing on your computer to access additional FINDS: detail in the EDR Site Report.

**F31**  
**SSE**  
**1/4-1/2**  
**0.252 mi.**  
**1330 ft.**

**104 SOUTH HUDSON STREET SITE**  
**104 S HUDSON ST**  
**GREENVILLE, SC 29601**

**Site 2 of 3 in cluster F**

**SHWS**  
**AUL**  
**ALLSITES**

**S117882390**  
**N/A**

**Relative:** SHWS:  
**Lower** Name: 104 SOUTH HUDSON STREET SITE  
Address: 104 S HUDSON ST  
City,State,Zip: GREENVILLE, SC 29601  
EPA ID: SCS123457645

**AUL:**  
Name: 104 SOUTH HUDSON STREET SITE  
Address 1: 104 S HUDSON ST  
Address 2: Not reported  
City,State,Zip: GREENVILLE, SC 29601  
Owner: ASTERISK LAND PARTNERS LLC  
Latitude: 34.85273  
Longitude: -82.40901

Map ID  
Direction  
Distance  
Elevation

MAP FINDINGS

Site

Database(s)

EDR ID Number  
EPA ID Number

**104 SOUTH HUDSON STREET SITE (Continued)**

**S117882390**

Project Status: ACTIVE  
Execute Date: 02/05/2015  
Restriction File Date: 06/07/2016  
Cleanup Contract Complete Date: 06/09/2016  
Project Complete Date: 06/09/2016  
File Number: 55474  
Land Use Restriction: NO DRINKING, NO IRRIGATION  
Contamination on Site: Volatile Organic Compounds, Metals, Base Neutral Acid Extractables  
Brownfield Type: Not reported  
Fund 128(A) Utilized: No  
Respond Action Planned: No  
Acreage: Not reported

**ALLSITES:**

Name: 104 SOUTH HUDSON STREET SITE  
Address: 104 S HUDSON ST  
City,State,Zip: GREENVILLE, SC 29601  
Brownfield: Not reported  
Brownfield Type: Not reported  
Funds Used: No  
Resp Action: No  
Permit Number: Not reported  
Program: Not reported  
Owner: ASTERISK LAND PARTNERS LLC  
Project Status Code: ACTIVE  
Execute Date: 02/05/2015  
Restrictions Filed Date: 6/7/2016  
Cleanup Contract Complete Date: 06/09/2016  
Project Complete Date: 6/9/2016  
File Number: 55474  
Land Use Restriction: NO DRINKING, NO IRRIGATION  
Contamination On Site: Volatile Organic Compounds, Metals, Base Neutral Acid Extractables  
Acreage: Not reported  
Soil Contamination Desc: Not reported  
Soil COCS: Not reported  
SW Sed Contamination Desc: Not reported  
SW COCS: Not reported  
GW Contamination Desc: Not reported  
GW COCS: Not reported  
Air Contamination Desc: Not reported  
Air COCS: Not reported  
Lat: 34.85273  
Long: -82.40901

**F32** **104 SOUTH HUDSON STREET SITE**  
**SSE** **104 S HUDSON ST**  
**1/4-1/2** **GREENVILLE, SC 29601**  
**0.252 mi.**  
**1330 ft.** **Site 3 of 3 in cluster F**

**VCP** **S117667521**  
**N/A**

**Relative:**  
**Lower**

**VCP:**

**Actual:**  
**960 ft.**

Name: 104 SOUTH HUDSON STREET SITE  
Address: 104 S HUDSON ST  
City,State,Zip: GREENVILLE, SC 29601  
Person Company: ASTERISK LAND PARTNERS LLC  
Prim Address 1: Not reported  
Prim Address 2: Not reported

Map ID  
Direction  
Distance  
Elevation

MAP FINDINGS

Site

Database(s)

EDR ID Number  
EPA ID Number

**104 SOUTH HUDSON STREET SITE (Continued)**

**S117667521**

Prim City: Not reported  
Prim State: Not reported  
Prim Zip: Not reported  
Type Brownfield: Not reported  
Contact: ROBERT J. BARRETO  
Status code: ACTIVE  
File Number: 55474  
Exec Date: 5-Feb-15  
Contract Mailed Date: Not reported  
Date Terminated: Not reported  
Contract #: 15-6316-RP  
Contract Type: RP  
Contract Manager: Not reported  
Acreage: Not reported  
COC Issued Date: 9-Jun-16  
RC Executed Date: Not reported  
I C Received: Not reported  
Workplan Due: Not reported  
Workplan Receive: Not reported  
Workplan Reviewed: Not reported  
Workplan Approved: Not reported  
Report Receive: Not reported  
Report Reviewed: Not reported  
Report Approved: Not reported  
Cap Approved: Not reported  
PCAS Number: 6316  
Prim Bill Ind: Y  
Site ID: Not reported  
Project Master Status Code: Not reported  
Project Category: Not reported  
Brownfields 128a Funds Used: Not reported  
Brownfields Action Planned: Not reported  
Compliance Action Program Area: Not reported  
Compliance Action Status: Not reported  
RC Type: Not reported  
Contamination Details: Not reported  
Latitude: Not reported  
Longitude: Not reported

**G33**  
**SW**  
**1/4-1/2**  
**0.275 mi.**  
**1450 ft.**

**159 WELBORN STREET**  
**159 WELBORN STREET**  
**GREENVILLE, SC 29601**

**Site 1 of 6 in cluster G**

**US BROWNFIELDS** **1019321774**  
**N/A**

**Relative:**  
**Lower**

**US BROWNFIELDS:**

**Actual:**  
**938 ft.**

Name: 159 WELBORN STREET  
Address: 159 Welborn Street  
City,State,Zip: GREENVILLE, SC 29601  
Property ID: 67721  
Property Alias: Not reported  
Recipient Name: Greenville, City of  
Grant Type: Hazardous  
Property Number: 0055000100209, 0055000100210, 005500010302, 005500010305  
Parcel Size: 2.26  
Latitude: 34.8538  
Longitude: -82.4146  
Census Tract: 45045000700

Map ID  
Direction  
Distance  
Elevation

MAP FINDINGS

Site

Database(s)

EDR ID Number  
EPA ID Number

**159 WELBORN STREET (Continued)**

**1019321774**

State or Tribal Voluntary Response Program:	Y
Program Name:	BF
AA Activity Funded:	Not reported
Start Date:	Not reported
Redev Completion Date:	Not reported
Completed Date:	Not reported
Cleanup Funding:	Not reported
Cleanup Funding Source:	Not reported
Activity Funded:	Not reported
Assessment Funding:	Not reported
Assessment Funding Source:	Not reported
Redevelopment Funding:	Not reported
Contaminants REC:	Not reported
Contaminants Found at Actionable Level:	Not reported
Redev. Funding Source:	Not reported
Redev. Funding Entity Name:	Not reported
Contaminants Found Below Actionable Level:	Not reported
Redevelopment Start Date:	Not reported
Assessment Funding Entity:	EPA
Cleanup Funding Entity:	Not reported
Climate Adapt Mitig - Planning or Assessment:	Not reported
Cooperative Agreement Number:	96460106
Start Date:	2007-11-25 00:00:00
Ownership Entity:	Private
Additional Institutional Controls Information:	Not reported
Completion Date:	2007-12-11 00:00:00
Address of Data Sources (URL if available) 1:	Not reported
Cleanup Required:	U
Indicates Cleanup/Treatment Tech Implemented:	Not reported
Institutional Controls Required:	U
IC Category Proprietary Controls:	Not reported
Excavation and Disposal of Soils:	Not reported
Extraction of contaminants:	Not reported
IC Cat. Info. Devices:	Not reported
Removal of materials (tanks and piping, etc.):	Not reported
IC Cat. Gov. Controls:	Not reported
Reduction of Contam Bioremediation/Phytoremediation:	Not reported
IC Cat. Enforcement Permit Tools:	Not reported
Cleanup of structures:	Not reported
IC in place date:	Not reported
Additional Cleanup/Treatment Tech Info:	Not reported
IC in place:	Not reported
Address of Data Source (URL if available) 2:	Not reported
Indicate whether Engineering Controls are required:	Not reported
State/tribal program ID:	Not reported
Cover Technologies (e.g., Capping):	Not reported
Security (e.g., Guard, Fence):	Not reported
Immobilization Process:	Not reported
Engineering Barriers (e.g., Slurry Walls, Sheet):	Not reported
Other:	Not reported
Additional Engineering Controls Information:	Not reported
Address of Data Source (URL if available) 3:	Not reported
Indicate whether Engineering Controls are in place:	Not reported
Date Engineering Controls put into place:	Not reported
ACRES Cleaned Up:	Not reported
Section 128(a) State/Tribal:	Not reported
Multipurpose - Cost Share Amount:	Not reported



Map ID  
Direction  
Distance  
Elevation

MAP FINDINGS

Site

Database(s)

EDR ID Number  
EPA ID Number

**159 WELBORN STREET (Continued)**

**1019321774**

Cleanup - Cost Share Amount:	Not reported
RLF Loan - Total Loan Amount:	Not reported
RLF - Loan Signed Date:	Not reported
RLF Loan - Anticipated Repayment Start Date:	Not reported
RLF Loan - Anticipated Repayment End Date:	Not reported
RLF Loan - Interest Rate:	Not reported
RLF Loan - EPA Funds Used:	Not reported
Contaminant Cleanup:	Not reported
RLF Loan - Cost Share Used:	Not reported
Media Affected:	Not reported
RLF Loan - Program Income Used:	Not reported
Media Cleanup:	Not reported
RLF Loan - Discounted:	Not reported
RLF Loan - Discount Percentage:	Not reported
RLF Subgrant - Total Subgrant Amount:	Not reported
RLF Subgrant - Signed Date:	Not reported
RLF Subgrant - EPA Funds Used:	Not reported
RLF Subgrant - Cost Share Used:	Not reported
RLF Subgrant - Program Income Used:	Not reported
RLF Direct Cleanup - Total Funding Amt:	Not reported
Num. of cleanup and re-dev. jobs:	Not reported
RLF Direct Cleanup - Source of Funding:	Not reported
RLF Leveraged - Funding Source Type:	Not reported
Past use greenspace acreage:	Not reported
Past use residential acreage:	Not reported
RLF Leveraged - Entity Providing Funding:	Not reported
RLF Leveraged - Funding Amount:	Not reported
Cleanup Completion Doc - NFA Letter Received:	N
Past use commercial acreage:	2.26
NFA Letter Date Received:	Not reported
Past use industrial acreage:	Not reported
Cleanup Comp Doc - Letter/Signed Rep Qualified Pro:	N
Future use greenspace acreage:	Not reported
Letter/Signed Report Date Received:	Not reported
Future use residential acreage:	Not reported
Future use commercial acreage:	Not reported
Cleanup Completion Doc- Other forms of Doc:	Not reported
Future use industrial acreage:	Not reported
Climate Adapt and Mitiga - Demo or Cleanup:	Not reported
ReDev Activity Funded:	Not reported
Amount of Funding Expended on this Activity 2:	Not reported
Number of Redevelopment Jobs Leveraged:	Not reported
Climate Adaptation and Mitigation Redevelopment:	Not reported
Radius:	0.5
Below Poverty Number:	655
Below Poverty Percent:	42.92
Meidan Income:	2086
Meidan Income Number:	1224
Meidan Income Percent:	80.21
Vacant Housing Number:	242
Vacant Housing Percent:	28.86
Unemployed Number:	132
Unemployed Percent:	8.65

Map ID  
Direction  
Distance  
Elevation

MAP FINDINGS

Site

Database(s)

EDR ID Number  
EPA ID Number

**G34**  
**SW**  
**1/4-1/2**  
**0.275 mi.**  
**1450 ft.**  
**GREENCO BEVERAGE CO**  
**159 WELBORN ST**  
**GREENVILLE, SC**  
**Site 2 of 6 in cluster G**

**UST FINDER** **1028697328**  
**UST FINDER RELEASE** **N/A**

**Relative:**  
**Lower**

UST FINDER:

**Actual:**  
**938 ft.**

Object ID: 397473  
Facility ID: SC4386  
Name: GREENCO BEVERAGE CO  
Address: 159 WELBORN ST  
City,State,Zip: GREENVILLE, SC  
Address Match Type: Not reported  
Open USTs: 0  
Closed USTs: 2  
TOS USTs: 0  
Population 1500ft: Not reported  
Private Wells 1500ft: 0  
Within 100yr Floodplain: Yes  
Land Use: Not reported  
Within SPA: No  
SPA PWS Facility ID: Not reported  
SPA Water Type: Not reported  
SPA Facility Type: Not reported  
SPA HUC12: Not reported  
Within WHPA: No  
WHPA PWS Facility ID: Not reported  
WHPA Water Type: Not reported  
WHPA Facility Type: Not reported  
WHPA HUC12: Not reported  
Facility Status: Closed UST(s)  
Date of Last Inspection: Not reported  
EPA Region: 4  
Tribe: Not reported  
Coordinate Source: State  
X Coord: -82.4144783  
Y Coord: 34.85365649  
Latitude: 34.85365649  
Longitude: -82.4144783

UST FINDER:

Object ID: 1001994  
Facility ID: SC4386  
Tank ID: SC4386\_1  
Tank Status: Closed  
Installation Date: Not reported  
Removal Date: Not reported  
Tank Capacity: 1000  
Substances: GN  
Tank Wall Type: Not reported

Object ID: 1001995  
Facility ID: SC4386  
Tank ID: SC4386\_2  
Tank Status: Closed  
Installation Date: Not reported  
Removal Date: Not reported  
Tank Capacity: 550  
Substances: GN  
Tank Wall Type: Not reported

Map ID  
Direction  
Distance  
Elevation

MAP FINDINGS

Site

Database(s)

EDR ID Number  
EPA ID Number

**GREENCO BEVERAGE CO (Continued)**

**1028697328**

UST FINDER RELEASE:

Object ID: 22499  
Facility ID: SC4386  
Lust ID: SC4386\_1  
Name: GREENCO BEVERAGE CO  
Address: 159 WELBORN ST  
City,State,Zip: GREENVILLE, SC 0  
Address Match Type: Not reported  
Reported Date: 1991/09/18 15:59:59+00  
Status: Open  
Substance: PETRO  
Population within 1500ft: 250  
Domestic Wells within 1500ft: 0  
Land Use: Developed, Medium Intensity  
Within SPA: No  
SPA PWS Facility ID: Not reported  
SPA Water Type: Not reported  
SPA Facility Type: Not reported  
SPA HUC12: Not reported  
Within WHPA: No  
WHPA PWS Facility ID: Not reported  
WHPA Water Type: Not reported  
WHPA Facility Type: Not reported  
WHPA HUC12: Not reported  
Within 100yr Floodplain: Yes  
Tribe: Not reported  
EPA Region: 4  
NFA Letter 1: Not reported  
NFA Letter 2: Not reported  
NFA Letter 3: Not reported  
NFA Letter 4: Not reported  
Closed With Residual Contaminate: Not reported  
Coordinate Source: State  
X Coord: -82.4144783  
Y Coord: 34.85365649  
Latitude: 34.85365649  
Longitude: -82.4144783

**G35  
SW  
1/4-1/2  
0.275 mi.  
1450 ft.**

**GREENCO BEVERAGE CO  
159 WELBORN ST  
GREENVILLE, SC 29601  
Site 3 of 6 in cluster G**

**LUST U003521885  
UST N/A  
ASBESTOS**

**Relative:  
Lower**

LUST:

**Actual:  
938 ft.**

Name: GREENCO BEVERAGE CO  
Address: 159 WELBORN ST  
City,State,Zip: GREENVILLE, SC 29601-1247  
Release Number: 1  
Facility ID: 04386  
Release Status Number: Not reported  
Substance: PETRO  
Tank Owner Company Name: ECHOLS OIL CO  
Tank Owner Last Name: Not reported  
Tank Owner First name: Not reported  
NFA Date: Not reported  
Tank Owner City: Not reported

Map ID  
Direction  
Distance  
Elevation

MAP FINDINGS

Site

Database(s)

EDR ID Number  
EPA ID Number

**GREENCO BEVERAGE CO (Continued)**

**U003521885**

Confirmed Date: Not reported  
Release Date: 09/18/1991  
EID: Not reported  
Local Facility District: Not reported  
SCRBCA Class Number: Not reported  
Release Fin Type Code: Not reported  
Qualified: Not reported  
Release Source: Not reported  
Local Fac Last Name: Not reported  
Local Fac First Name: Not reported  
User Name: KNIGHTBT  
Cleanup Initiated Date: 09/18/1991  
Prefix: Not reported  
Total Score: Not reported

**UST:**

Name: GREENCO BEVERAGE CO  
Address: 159 WELBORN ST  
City: GREENVILLE  
Facility ID: 04386  
Permit: N 04386  
Owner: ECHOLS OIL CO  
Owner Address: PO BOX 8595  
Owner City, st, zip: GREENVILLE SC 29604  
Owner Phone: 864-233-6205

Tank ID: 1  
**Status:** **Abandoned**  
Capacity: 1000  
Product: Gasoline  
Calcage: Not reported

Name: GREENCO BEVERAGE CO  
Address: 159 WELBORN ST  
City: GREENVILLE

Tank ID: 2  
**Status:** **Abandoned**  
Capacity: 550  
Product: Gasoline  
Calcage: Not reported

**ASBESTOS:**

Name: 159 Welborn St  
Address: 159 WELBORN ST.  
Address 2: Not reported  
City,State,Zip: GREENVILLE, SC 29601  
Permit No: ASR-011526  
Activity: Expired  
Bus Phone: Not reported  
Co Name: Dean Hunter & Company Inc  
District: Not reported  
Permit Type: NESHAP Project  
Sub Type: Not reported  
Local Facility: Not reported  
Disposition: Not reported

Map ID  
Direction  
Distance  
Elevation

MAP FINDINGS

Site

Database(s)

EDR ID Number  
EPA ID Number

**GREENCO BEVERAGE CO (Continued)**

**U003521885**

Description: Not reported  
Glove: Not reported  
Fri: Not reported  
Other: Not reported  
Program: Air - Asbestos  
Category: AIR-Asbestos Removal  
General Category: Not reported  
Issue Date: 8/18/2023  
Permittee: Dean Hunter & Company Inc  
Permittee Address: 1815 North Blvd, Anderson, SC, 29621, US  
Permittee Phone: 8642252900  
Permittee Email: Not reported  
Comments: Not reported  
Compliance Name: Not reported  
Agency: Not reported

**G36**  
**SSW**  
**1/4-1/2**  
**0.275 mi.**  
**1454 ft.**

**DIXIE WASTE PAPER CO**  
**123 WELBORN ST**  
**GREENVILLE, SC**  
**Site 4 of 6 in cluster G**

**UST FINDER 1028697388**  
**UST FINDER RELEASE N/A**

**Relative:**  
**Lower**  
**Actual:**  
**944 ft.**

UST FINDER:  
Object ID: 397468  
Facility ID: SC4449  
Name: DIXIE WASTE PAPER CO  
Address: 123 WELBORN ST  
City,State,Zip: GREENVILLE, SC  
Address Match Type: Not reported  
Open USTs: 0  
Closed USTs: 2  
TOS USTs: 0  
Population 1500ft: Not reported  
Private Wells 1500ft: 0  
Within 100yr Floodplain: Yes  
Land Use: Not reported  
Within SPA: No  
SPA PWS Facility ID: Not reported  
SPA Water Type: Not reported  
SPA Facility Type: Not reported  
SPA HUC12: Not reported  
Within WHPA: No  
WHPA PWS Facility ID: Not reported  
WHPA Water Type: Not reported  
WHPA Facility Type: Not reported  
WHPA HUC12: Not reported  
Facility Status: Closed UST(s)  
Date of Last Inspection: Not reported  
EPA Region: 4  
Tribe: Not reported  
Coordinate Source: State  
X Coord: -82.41359615  
Y Coord: 34.85281682  
Latitude: 34.85281682  
Longitude: -82.41359615

UST FINDER:  
Object ID: 1002128

Map ID  
Direction  
Distance  
Elevation

MAP FINDINGS

Site

Database(s)

EDR ID Number  
EPA ID Number

**DIXIE WASTE PAPER CO (Continued)**

**1028697388**

Facility ID: SC4449  
Tank ID: SC4449\_1  
Tank Status: Closed  
Installation Date: Not reported  
Removal Date: Not reported  
Tank Capacity: 3000  
Substances: DL  
Tank Wall Type: Not reported

Object ID: 1002129  
Facility ID: SC4449  
Tank ID: SC4449\_2  
Tank Status: Closed  
Installation Date: Not reported  
Removal Date: Not reported  
Tank Capacity: 3000  
Substances: GN  
Tank Wall Type: Not reported

**UST FINDER RELEASE:**

Object ID: 22496  
Facility ID: SC4449  
Lust ID: SC4449\_1  
Name: DIXIE WASTE PAPER CO  
Address: 123 WELBORN ST  
City,State,Zip: GREENVILLE, SC 0  
Address Match Type: Not reported  
Reported Date: 1991/12/27 15:59:59+00  
Status: No Further Action  
Substance: PETRO  
Population within 1500ft: 229  
Domestic Wells within 1500ft: 0  
Land Use: Developed, High Intensity  
Within SPA: No  
SPA PWS Facility ID: Not reported  
SPA Water Type: Not reported  
SPA Facility Type: Not reported  
SPA HUC12: Not reported  
Within WHPA: No  
WHPA PWS Facility ID: Not reported  
WHPA Water Type: Not reported  
WHPA Facility Type: Not reported  
WHPA HUC12: Not reported  
Within 100yr Floodplain: Yes  
Tribe: Not reported  
EPA Region: 4  
NFA Letter 1: Not reported  
NFA Letter 2: Not reported  
NFA Letter 3: Not reported  
NFA Letter 4: Not reported  
Closed With Residual Contaminate: Not reported  
Coordinate Source: State  
X Coord: -82.41359615  
Y Coord: 34.85281682  
Latitude: 34.85281682  
Longitude: -82.41359615

Map ID  
Direction  
Distance  
Elevation

MAP FINDINGS

Site

Database(s)

EDR ID Number  
EPA ID Number

**G37**  
**SSW**  
**1/4-1/2**  
**0.275 mi.**  
**1454 ft.**  
**DIXIE WASTE PAPER CO**  
**123 WELBORN ST**  
**GREENVILLE, SC 29601**  
**Site 5 of 6 in cluster G**

**SHWS**  
**LUST**  
**UST**  
**SPILLS**  
**GWCI**  
**U003520821**  
**N/A**

**Relative:**  
**Lower**

**SHWS:**  
Name: DIXIE WASTE PAPER CO (FORMERLY)  
Address: 123 WELBORN ST  
City,State,Zip: GREENVILLE, SC 29601  
EPA ID: SC0001408681

**Actual:**  
**944 ft.**

**LUST:**  
Name: DIXIE WASTE PAPER CO  
Address: 123 WELBORN ST  
City,State,Zip: GREENVILLE, SC 29601-1247  
Release Number: 1  
Facility ID: 04449  
Release Status Number: Not reported  
Substance: PETRO  
Tank Owner Company Name: DIXIE WASTE PAPER CO  
Tank Owner Last Name: Not reported  
Tank Owner First name: Not reported  
NFA Date: 03/29/2016  
Tank Owner City: Not reported  
Confirmed Date: Not reported  
Release Date: 12/27/1991  
EID: Not reported  
Local Facility District: Not reported  
SCRBCA Class Number: Not reported  
Release Fin Type Code: Not reported  
Qualified: Not reported  
Release Source: Not reported  
Local Fac Last Name: Not reported  
Local Fac First Name: Not reported  
User Name: KNIGHTBT  
Cleanup Initiated Date: 05/17/1994  
Prefix: Not reported  
Total Score: Not reported

**UST:**  
Name: DIXIE WASTE PAPER CO  
Address: 123 WELBORN ST  
City: GREENVILLE  
Facility ID: 04449  
Permit: N 04449  
Owner: DIXIE WASTE PAPER CO  
Owner Address: PO BOX 655  
Owner City, st, zip: TAYLORS SC 29687  
Owner Phone: 864-244-6221

Tank ID: 1  
**Status:** **Abandoned**  
Capacity: 3000  
Product: Diesel fuel  
Calcage: 10

Name: DIXIE WASTE PAPER CO

Map ID  
Direction  
Distance  
Elevation

MAP FINDINGS

Site

Database(s)

EDR ID Number  
EPA ID Number

**DIXIE WASTE PAPER CO (Continued)**

**U003520821**

Address: 123 WELBORN ST  
City: GREENVILLE

Tank ID: 2  
**Status: Abandoned**  
Capacity: 3000  
Product: Gasoline  
Calclage: 10

**SPILL:**

Name: CROWDERS CONSTRUCTION  
Address: 123  
City,State,Zip: GREENVILLE, SC  
Incident ID number: 6607189  
Incident Name: 200400886  
District Logged In: 2004-028  
Date DHEC notified: 03/03/2004  
DHEC notification: 8:40AM  
Observed date: Not reported  
observed Time: Not reported  
Spill Date: Not reported  
Spill Time: Not reported  
Duration: Not reported  
Created Date: 03/03/2004  
Updated Date: 03/29/2004  
District Name: Greenville EQC Office  
PRP Last Name: CROWDER CONSTRUCTION COMPANY  
PRP First Name: Not reported  
Incident substance type: Oil  
Received by Name: Not reported  
Reviwed by Name: GUY TUMBLIN  
Transportation: Not reported  
Surface water affected: Not reported  
Lead Investigator Name: Not reported  
CCBEP: Yes  
Water body: Not reported  
Caller Last Name: Not reported  
Caller name: Not reported  
Caller phone number: Not reported  
Caller extension: Not reported  
Caller organization: Not reported  
Substance: Not reported  
Quantity: Not reported  
Units: Not reported  
Recovered: Not reported  
Recovered Units: Not reported  
Comments: Not reported

**SC GWIC:**

Bureau: BLWM  
EAP ID: Not reported  
Solid Waste Permit #: Not reported  
Bureau of Land & Waste Management File #: Not reported  
Permit Number: 04449  
WPC Permit: Not reported



Map ID  
Direction  
Distance  
Elevation

MAP FINDINGS

Site

Database(s)

EDR ID Number  
EPA ID Number

**DIXIE WASTE PAPER CO (Continued)**

**U003520821**

Program:	DUST
Contamination:	PETRO
Petroleum Products:	True
Volatile Organic Compounds:	False
Metals:	False
Nitrates or Potential to Nitrate:	False
Pesticides & Herbicides:	False
Polychlorinated Biphenyls:	False
Base, Neutral, & Acid Extractables:	False
Phenols:	False
Radionuclides Over Max Contaminant Levels:	False
Sources Not In Other Categories:	False
Source:	UST
Underground Storage Tanks:	True
Pits, Ponds, & Lagoons:	False
Spills & Leaks:	False
Landfills:	False
Aboveground Storage Tank:	False
Spray Irrigation:	False
Single-Event Spill:	False
Unpermitted Disposal:	False
Septic Tank/Tile Field:	False
Substances Not In Other Categories:	False
Sources of Contamination Undetermined:	False
Assessment:	No
Monitoring:	No
Remediation:	Yes
Surface Impact:	No
Drinking Water Well Impact:	No
Remarks:	Site ID # 04449. RBCA Classification 3BF7. Approved Monitored Natural Attenuation (MNA Awaiti.

**G38** **FORMER DIXIE WASTE PAPER COMPANY**  
**SSW** **123 WELLBORN STREET**  
**1/4-1/2** **GREENVILLE, SC 29601**  
**0.275 mi.**  
**1454 ft.** **Site 6 of 6 in cluster G**

**SEMS-ARCHIVE** **1003869795**  
**SC0001408681**

<b>Relative:</b>	SEMS Archive:	
<b>Lower</b>	Site ID:	0406514
	EPA ID:	SC0001408681
<b>Actual:</b>	Name:	FORMER DIXIE WASTE PAPER COMPANY
<b>944 ft.</b>	Address:	123 WELLBORN STREET
	Address 2:	Not reported
	City,State,Zip:	GREENVILLE, SC 29601-1247
	Cong District:	04
	FIPS Code:	45045
	FF:	N
	NPL:	Not on the NPL
	Non NPL Status:	NFRAP-Site does not qualify for the NPL based on existing information
	SEMS Archive Detail:	
	Region:	04
	Site ID:	0406514
	EPA ID:	SC0001408681
	Site Name:	FORMER DIXIE WASTE PAPER COMPANY
	NPL:	N
	FF:	N

Map ID  
Direction  
Distance  
Elevation

MAP FINDINGS

Site

Database(s)

EDR ID Number  
EPA ID Number

**FORMER DIXIE WASTE PAPER COMPANY (Continued)**

**1003869795**

OU: 00  
Action Code: PA  
Action Name: PA  
SEQ: 1  
Start Date: Not reported  
Finish Date: 1997-05-15 04:00:00  
Qual: N  
Current Action Lead: St Perf

Region: 04  
Site ID: 0406514  
EPA ID: SC0001408681  
Site Name: FORMER DIXIE WASTE PAPER COMPANY  
NPL: N  
FF: N  
OU: 00  
Action Code: DS  
Action Name: DISCVRY  
SEQ: 1  
Start Date: 1996-05-13 04:00:00  
Finish Date: 1996-05-13 04:00:00  
Qual: Not reported  
Current Action Lead: St Perf

Region: 04  
Site ID: 0406514  
EPA ID: SC0001408681  
Site Name: FORMER DIXIE WASTE PAPER COMPANY  
NPL: N  
FF: N  
OU: 00  
Action Code: VS  
Action Name: ARCH SITE  
SEQ: 1  
Start Date: Not reported  
Finish Date: 1997-05-15 04:00:00  
Qual: Not reported  
Current Action Lead: EPA Perf In-Hse

39  
SSW  
1/4-1/2  
0.287 mi.  
1514 ft.

**111 WELBORN  
111 WELBORN ST.  
GREENVILLE, SC 29601**

**US BROWNFIELDS 1024242021  
FINDS N/A**

**Relative:  
Lower**

**US BROWNFIELDS:**

**Actual:  
942 ft.**

Name: 111 WELBORN  
Address: 111 Welborn St.  
City,State,Zip: GREENVILLE, SC 29601  
Property ID: 206743  
Property Alias: Not reported  
Recipient Name: City of Greenville  
Grant Type: Hazardous & Petroleum  
Property Number: 55000100212  
Parcel Size: 0.37  
Latitude: 34.852221  
Longitude: -82.412611

Map ID  
Direction  
Distance  
Elevation

MAP FINDINGS

Site

Database(s)

EDR ID Number  
EPA ID Number

**111 WELBORN (Continued)**

**1024242021**

Census Tract:	45045000700
State or Tribal Voluntary Response Program:	Y
Program Name:	BF
AA Activity Funded:	Not reported
Start Date:	Not reported
Redev Completion Date:	Not reported
Completed Date:	Not reported
Cleanup Funding:	Not reported
Cleanup Funding Source:	Not reported
Activity Funded:	Phase I
Assessment Funding:	Not reported
Assessment Funding Source:	Not reported
Redevelopment Funding:	Not reported
Contaminants REC:	Not reported
Contaminants Found at Actionable Level:	Not reported
Redev. Funding Source:	Not reported
Redev. Funding Entity Name:	Not reported
Contaminants Found Below Actionable Level:	Not reported
Redevelopment Start Date:	Not reported
Assessment Funding Entity:	Not reported
Cleanup Funding Entity:	Not reported
Climate Adapt Mitig - Planning or Assessment:	Not reported
Cooperative Agreement Number:	00D24614
Start Date:	Not reported
Ownership Entity:	Government
Additional Institutional Controls Information:	Not reported
Completion Date:	Not reported
Address of Data Sources (URL if available) 1:	Not reported
Cleanup Required:	N
Indicates Cleanup/Treatment Tech Implemented:	Not reported
Institutional Controls Required:	N
IC Category Proprietary Controls:	Not reported
Excavation and Disposal of Soils:	Not reported
Extraction of contaminants:	Not reported
IC Cat. Info. Devices:	Not reported
Removal of materials (tanks and piping, etc.):	Not reported
IC Cat. Gov. Controls:	Not reported
Reduction of Contam Bioremediation/Phytoremediation:	Not reported
IC Cat. Enforcement Permit Tools:	Not reported
Cleanup of structures:	Not reported
IC in place date:	Not reported
Additional Cleanup/Treatment Tech Info:	Not reported
IC in place:	Not reported
Address of Data Source (URL if available) 2:	Not reported
Indicate whether Engineering Controls are required:	N
State/tribal program ID:	Not reported
Cover Technologies (e.g., Capping):	Not reported
Security (e.g., Guard, Fence):	Not reported
Immobilization Process:	Not reported
Engineering Barriers (e.g., Slurry Walls, Sheet):	Not reported
Other:	Not reported
Additional Engineering Controls Information:	Not reported
Address of Data Source (URL if available) 3:	Not reported
Indicate whether Engineering Controls are in place:	Not reported
Date Engineering Controls put into place:	Not reported
ACRES Cleaned Up:	Not reported
Section 128(a) State/Tribal:	Not reported

Map ID  
Direction  
Distance  
Elevation

MAP FINDINGS

Site

Database(s)

EDR ID Number  
EPA ID Number

**111 WELBORN (Continued)**

**1024242021**

Multipurpose - Cost Share Amount:	Not reported
Cleanup - Cost Share Amount:	Not reported
RLF Loan - Total Loan Amount:	Not reported
RLF - Loan Signed Date:	Not reported
RLF Loan - Anticipated Repayment Start Date:	Not reported
RLF Loan - Anticipated Repayment End Date:	Not reported
RLF Loan - Interest Rate:	Not reported
RLF Loan - EPA Funds Used:	Not reported
Contaminant Cleanup:	Not reported
RLF Loan - Cost Share Used:	Not reported
Media Affected:	Other Media
RLF Loan - Program Income Used:	Not reported
Media Cleanup:	Not reported
RLF Loan - Discounted:	Not reported
RLF Loan - Discount Percentage:	Not reported
RLF Subgrant - Total Subgrant Amount:	Not reported
RLF Subgrant - Signed Date:	Not reported
RLF Subgrant - EPA Funds Used:	Not reported
RLF Subgrant - Cost Share Used:	Not reported
RLF Subgrant - Program Income Used:	Not reported
RLF Direct Cleanup - Total Funding Amt:	Not reported
Num. of cleanup and re-dev. jobs:	Not reported
RLF Direct Cleanup - Source of Funding:	Not reported
RLF Leveraged - Funding Source Type:	Not reported
Past use greenspace acreage:	Not reported
Past use residential acreage:	Not reported
RLF Leveraged - Entity Providing Funding:	Not reported
RLF Leveraged - Funding Amount:	Not reported
Cleanup Completion Doc - NFA Letter Received:	N
Past use commercial acreage:	Not reported
NFA Letter Date Received:	Not reported
Past use industrial acreage:	0.37
Cleanup Comp Doc - Letter/Signed Rep Qualified Pro:	N
Future use greenspace acreage:	0.37
Letter/Signed Report Date Received:	Not reported
Future use residential acreage:	Not reported
Future use commercial acreage:	Not reported
Cleanup Completion Doc- Other forms of Doc:	Not reported
Future use industrial acreage:	Not reported
Climate Adapt and Mitiga - Demo or Cleanup:	Not reported
ReDev Activity Funded:	Not reported
Amount of Funding Expended on this Activity 2:	Not reported
Number of Redevelopment Jobs Leveraged:	Not reported
Climate Adaptation and Mitigation Redevelopment:	Not reported
Radius:	0.5
Below Poverty Number:	704
Below Poverty Percent:	43.35
Meidan Income:	2360
Meidan Income Number:	1288
Meidan Income Percent:	79.31
Vacant Housing Number:	232
Vacant Housing Percent:	27.17
Unemployed Number:	161
Unemployed Percent:	9.91
Name:	111 WELBORN
Address:	111 Welborn St.

Map ID  
Direction  
Distance  
Elevation

MAP FINDINGS

Site

Database(s)

EDR ID Number  
EPA ID Number

**111 WELBORN (Continued)**

**1024242021**

City,State,Zip:	GREENVILLE, SC 29601
Property ID:	206743
Property Alias:	Not reported
Recipient Name:	City of Greenville
Grant Type:	Hazardous & Petroleum
Property Number:	55000100212
Parcel Size:	0.37
Latitude:	34.852221
Longitude:	-82.412611
Census Tract:	45045000700
State or Tribal Voluntary Response Program:	Y
Program Name:	BF
AA Activity Funded:	Ground Penetrating Radar Survey
Start Date:	Not reported
Redev Completion Date:	Not reported
Completed Date:	Not reported
Cleanup Funding:	Not reported
Cleanup Funding Source:	Not reported
Activity Funded:	Phase I
Assessment Funding:	Not reported
Assessment Funding Source:	Not reported
Redevelopment Funding:	Not reported
Contaminants REC:	Not reported
Contaminants Found at Actionable Level:	Not reported
Redev. Funding Source:	Not reported
Redev. Funding Entity Name:	Not reported
Contaminants Found Below Actionable Level:	Not reported
Redevelopment Start Date:	Not reported
Assessment Funding Entity:	EPA
Cleanup Funding Entity:	Not reported
Climate Adapt Mitig - Planning or Assessment:	Not reported
Cooperative Agreement Number:	00D24614
Start Date:	2015-11-20 00:00:00
Ownership Entity:	Government
Additional Institutional Controls Information:	Not reported
Completion Date:	2015-12-14 00:00:00
Address of Data Sources (URL if available) 1:	Not reported
Cleanup Required:	N
Indicates Cleanup/Treatment Tech Implemented:	Not reported
Institutional Controls Required:	N
IC Category Proprietary Controls:	Not reported
Excavation and Disposal of Soils:	Not reported
Extraction of contaminants:	Not reported
IC Cat. Info. Devices:	Not reported
Removal of materials (tanks and piping, etc.):	Not reported
IC Cat. Gov. Controls:	Not reported
Reduction of Contam Bioremediation/Phytoremediation:	Not reported
IC Cat. Enforcement Permit Tools:	Not reported
Cleanup of structures:	Not reported
IC in place date:	Not reported
Additional Cleanup/Treatment Tech Info:	Not reported
IC in place:	Not reported
Address of Data Source (URL if available) 2:	Not reported
Indicate whether Engineering Controls are required:	N
State/tribal program ID:	Not reported
Cover Technologies (e.g., Capping):	Not reported
Security (e.g., Guard, Fence):	Not reported

Map ID  
Direction  
Distance  
Elevation

MAP FINDINGS

Site

Database(s)

EDR ID Number  
EPA ID Number

**111 WELBORN (Continued)**

**1024242021**

Immobilization Process:	Not reported
Engineering Barriers (e.g., Slurry Walls, Sheet):	Not reported
Other:	Not reported
Additional Engineering Controls Information:	Not reported
Address of Data Source (URL if available) 3:	Not reported
Indicate whether Engineering Controls are in place:	Not reported
Date Engineering Controls put into place:	Not reported
ACRES Cleaned Up:	Not reported
Section 128(a) State/Tribal:	Not reported
Multipurpose - Cost Share Amount:	Not reported
Cleanup - Cost Share Amount:	Not reported
RLF Loan - Total Loan Amount:	Not reported
RLF - Loan Signed Date:	Not reported
RLF Loan - Anticipated Repayment Start Date:	Not reported
RLF Loan - Anticipated Repayment End Date:	Not reported
RLF Loan - Interest Rate:	Not reported
RLF Loan - EPA Funds Used:	Not reported
Contaminant Cleanup:	Not reported
RLF Loan - Cost Share Used:	Not reported
Media Affected:	Other Media
RLF Loan - Program Income Used:	Not reported
Media Cleanup:	Not reported
RLF Loan - Discounted:	Not reported
RLF Loan - Discount Percentage:	Not reported
RLF Subgrant - Total Subgrant Amount:	Not reported
RLF Subgrant - Signed Date:	Not reported
RLF Subgrant - EPA Funds Used:	Not reported
RLF Subgrant - Cost Share Used:	Not reported
RLF Subgrant - Program Income Used:	Not reported
RLF Direct Cleanup - Total Funding Amt:	Not reported
Num. of cleanup and re-dev. jobs:	Not reported
RLF Direct Cleanup - Source of Funding:	Not reported
RLF Leveraged - Funding Source Type:	Not reported
Past use greenspace acreage:	Not reported
Past use residential acreage:	Not reported
RLF Leveraged - Entity Providing Funding:	Not reported
RLF Leveraged - Funding Amount:	Not reported
Cleanup Completion Doc - NFA Letter Received:	N
Past use commercial acreage:	Not reported
NFA Letter Date Received:	Not reported
Past use industrial acreage:	0.37
Cleanup Comp Doc - Letter/Signed Rep Qualified Pro:	N
Future use greenspace acreage:	0.37
Letter/Signed Report Date Received:	Not reported
Future use residential acreage:	Not reported
Future use commercial acreage:	Not reported
Cleanup Completion Doc- Other forms of Doc:	Not reported
Future use industrial acreage:	Not reported
Climate Adapt and Mitiga - Demo or Cleanup:	Not reported
ReDev Activity Funded:	Not reported
Amount of Funding Expended on this Activity 2:	Not reported
Number of Redevelopment Jobs Leveraged:	Not reported
Climate Adaptation and Mitigation Redevelopment:	Not reported
Radius:	0.5
Below Poverty Number:	704
Below Poverty Percent:	43.35
Meidan Income:	2360

Map ID  
Direction  
Distance  
Elevation

MAP FINDINGS

Site

Database(s)

EDR ID Number  
EPA ID Number

**111 WELBORN (Continued)**

**1024242021**

Meidan Income Number:	1288
Meidan Income Percent:	79.31
Vacant Housing Number:	232
Vacant Housing Percent:	27.17
Unemployed Number:	161
Unemployed Percent:	9.91
Name:	111 WELBORN
Address:	111 Welborn St.
City,State,Zip:	GREENVILLE, SC 29601
Property ID:	206743
Property Alias:	Not reported
Recipient Name:	City of Greenville
Grant Type:	Hazardous & Petroleum
Property Number:	55000100212
Parcel Size:	0.37
Latitude:	34.852221
Longitude:	-82.412611
Census Tract:	45045000700
State or Tribal Voluntary Response Program:	Y
Program Name:	BF
AA Activity Funded:	Ground Penetrating Radar Survey
Start Date:	Not reported
Redev Completion Date:	Not reported
Completed Date:	Not reported
Cleanup Funding:	Not reported
Cleanup Funding Source:	Not reported
Activity Funded:	Ground Penetrating Radar Survey
Assessment Funding:	Not reported
Assessment Funding Source:	Not reported
Redevelopment Funding:	Not reported
Contaminants REC:	Not reported
Contaminants Found at Actionable Level:	Not reported
Redev. Funding Source:	Not reported
Redev. Funding Entity Name:	Not reported
Contaminants Found Below Actionable Level:	Not reported
Redevelopment Start Date:	Not reported
Assessment Funding Entity:	EPA
Cleanup Funding Entity:	Not reported
Climate Adapt Mitig - Planning or Assessment:	Not reported
Cooperative Agreement Number:	00D24614
Start Date:	2015-11-20 00:00:00
Ownership Entity:	Government
Additional Institutional Controls Information:	Not reported
Completion Date:	2015-12-14 00:00:00
Address of Data Sources (URL if available) 1:	Not reported
Cleanup Required:	N
Indicates Cleanup/Treatment Tech Implemented:	Not reported
Institutional Controls Required:	N
IC Category Proprietary Controls:	Not reported
Excavation and Disposal of Soils:	Not reported
Extraction of contaminants:	Not reported
IC Cat. Info. Devices:	Not reported
Removal of materials (tanks and piping, etc.):	Not reported
IC Cat. Gov. Controls:	Not reported
Reduction of Contam Bioremediation/Phytoremediation:	Not reported
IC Cat. Enforcement Permit Tools:	Not reported

Map ID  
Direction  
Distance  
Elevation

MAP FINDINGS

Site

Database(s)

EDR ID Number  
EPA ID Number

**111 WELBORN (Continued)**

**1024242021**

Cleanup of structures:	Not reported
IC in place date:	Not reported
Additional Cleanup/Treatment Tech Info:	Not reported
IC in place:	Not reported
Address of Data Source (URL if available) 2:	Not reported
Indicate whether Engineering Controls are required:	N
State/tribal program ID:	Not reported
Cover Technologies (e.g., Capping):	Not reported
Security (e.g., Guard, Fence):	Not reported
Immobilization Process:	Not reported
Engineering Barriers (e.g., Slurry Walls, Sheet):	Not reported
Other:	Not reported
Additional Engineering Controls Information:	Not reported
Address of Data Source (URL if available) 3:	Not reported
Indicate whether Engineering Controls are in place:	Not reported
Date Engineering Controls put into place:	Not reported
ACRES Cleaned Up:	Not reported
Section 128(a) State/Tribal:	Not reported
Multipurpose - Cost Share Amount:	Not reported
Cleanup - Cost Share Amount:	Not reported
RLF Loan - Total Loan Amount:	Not reported
RLF - Loan Signed Date:	Not reported
RLF Loan - Anticipated Repayment Start Date:	Not reported
RLF Loan - Anticipated Repayment End Date:	Not reported
RLF Loan - Interest Rate:	Not reported
RLF Loan - EPA Funds Used:	Not reported
Contaminant Cleanup:	Not reported
RLF Loan - Cost Share Used:	Not reported
Media Affected:	Other Media
RLF Loan - Program Income Used:	Not reported
Media Cleanup:	Not reported
RLF Loan - Discounted:	Not reported
RLF Loan - Discount Percentage:	Not reported
RLF Subgrant - Total Subgrant Amount:	Not reported
RLF Subgrant - Signed Date:	Not reported
RLF Subgrant - EPA Funds Used:	Not reported
RLF Subgrant - Cost Share Used:	Not reported
RLF Subgrant - Program Income Used:	Not reported
RLF Direct Cleanup - Total Funding Amt:	Not reported
Num. of cleanup and re-dev. jobs:	Not reported
RLF Direct Cleanup - Source of Funding:	Not reported
RLF Leveraged - Funding Source Type:	Not reported
Past use greenspace acreage:	Not reported
Past use residential acreage:	Not reported
RLF Leveraged - Entity Providing Funding:	Not reported
RLF Leveraged - Funding Amount:	Not reported
Cleanup Completion Doc - NFA Letter Received:	N
Past use commercial acreage:	Not reported
NFA Letter Date Received:	Not reported
Past use industrial acreage:	0.37
Cleanup Comp Doc - Letter/Signed Rep Qualified Pro:	N
Future use greenspace acreage:	0.37
Letter/Signed Report Date Received:	Not reported
Future use residential acreage:	Not reported
Future use commercial acreage:	Not reported
Cleanup Completion Doc- Other forms of Doc:	Not reported
Future use industrial acreage:	Not reported



Map ID  
Direction  
Distance  
Elevation

MAP FINDINGS

Site

Database(s)

EDR ID Number  
EPA ID Number

**111 WELBORN (Continued)**

**1024242021**

Climate Adapt and Mitiga - Demo or Cleanup:	Not reported
ReDev Activity Funded:	Not reported
Amount of Funding Expended on this Activity 2:	Not reported
Number of Redevelopment Jobs Leveraged:	Not reported
Climate Adaptation and Mitigation Redevelopment:	Not reported
Radius:	0.5
Below Poverty Number:	704
Below Poverty Percent:	43.35
Meidan Income:	2360
Meidan Income Number:	1288
Meidan Income Percent:	79.31
Vacant Housing Number:	232
Vacant Housing Percent:	27.17
Unemployed Number:	161
Unemployed Percent:	9.91
Name:	111 WELBORN
Address:	111 Welborn St.
City,State,Zip:	GREENVILLE, SC 29601
Property ID:	206743
Property Alias:	Not reported
Recipient Name:	City of Greenville
Grant Type:	Hazardous & Petroleum
Property Number:	55000100212
Parcel Size:	0.37
Latitude:	34.852221
Longitude:	-82.412611
Census Tract:	45045000700
State or Tribal Voluntary Response Program:	Y
Program Name:	BF
AA Activity Funded:	Phase I
Start Date:	Not reported
Redev Completion Date:	Not reported
Completed Date:	Not reported
Cleanup Funding:	Not reported
Cleanup Funding Source:	Not reported
Activity Funded:	Phase I
Assessment Funding:	Not reported
Assessment Funding Source:	Not reported
Redevelopment Funding:	Not reported
Contaminants REC:	Not reported
Contaminants Found at Actionable Level:	Not reported
Redev. Funding Source:	Not reported
Redev. Funding Entity Name:	Not reported
Contaminants Found Below Actionable Level:	Not reported
Redevelopment Start Date:	Not reported
Assessment Funding Entity:	EPA
Cleanup Funding Entity:	Not reported
Climate Adapt Mitig - Planning or Assessment:	Not reported
Cooperative Agreement Number:	00D24614
Start Date:	2015-10-06 00:00:00
Ownership Entity:	Government
Additional Institutional Controls Information:	Not reported
Completion Date:	2015-10-23 00:00:00
Address of Data Sources (URL if available) 1:	Not reported
Cleanup Required:	N
Indicates Cleanup/Treatment Tech Implemented:	Not reported

Map ID  
Direction  
Distance  
Elevation

MAP FINDINGS

Site

Database(s)

EDR ID Number  
EPA ID Number

**111 WELBORN (Continued)**

**1024242021**

Institutional Controls Required:	N
IC Category Proprietary Controls:	Not reported
Excavation and Disposal of Soils:	Not reported
Extraction of contaminants:	Not reported
IC Cat. Info. Devices:	Not reported
Removal of materials (tanks and piping, etc.):	Not reported
IC Cat. Gov. Controls:	Not reported
Reduction of Contam Bioremediation/Phytoremediation:	Not reported
IC Cat. Enforcement Permit Tools:	Not reported
Cleanup of structures:	Not reported
IC in place date:	Not reported
Additional Cleanup/Treatment Tech Info:	Not reported
IC in place:	Not reported
Address of Data Source (URL if available) 2:	Not reported
Indicate whether Engineering Controls are required:	N
State/tribal program ID:	Not reported
Cover Technologies (e.g., Capping):	Not reported
Security (e.g., Guard, Fence):	Not reported
Immobilization Process:	Not reported
Engineering Barriers (e.g., Slurry Walls, Sheet):	Not reported
Other:	Not reported
Additional Engineering Controls Information:	Not reported
Address of Data Source (URL if available) 3:	Not reported
Indicate whether Engineering Controls are in place:	Not reported
Date Engineering Controls put into place:	Not reported
ACRES Cleaned Up:	Not reported
Section 128(a) State/Tribal:	Not reported
Multipurpose - Cost Share Amount:	Not reported
Cleanup - Cost Share Amount:	Not reported
RLF Loan - Total Loan Amount:	Not reported
RLF - Loan Signed Date:	Not reported
RLF Loan - Anticipated Repayment Start Date:	Not reported
RLF Loan - Anticipated Repayment End Date:	Not reported
RLF Loan - Interest Rate:	Not reported
RLF Loan - EPA Funds Used:	Not reported
Contaminant Cleanup:	Not reported
RLF Loan - Cost Share Used:	Not reported
Media Affected:	Other Media
RLF Loan - Program Income Used:	Not reported
Media Cleanup:	Not reported
RLF Loan - Discounted:	Not reported
RLF Loan - Discount Percentage:	Not reported
RLF Subgrant - Total Subgrant Amount:	Not reported
RLF Subgrant - Signed Date:	Not reported
RLF Subgrant - EPA Funds Used:	Not reported
RLF Subgrant - Cost Share Used:	Not reported
RLF Subgrant - Program Income Used:	Not reported
RLF Direct Cleanup - Total Funding Amt:	Not reported
Num. of cleanup and re-dev. jobs:	Not reported
RLF Direct Cleanup - Source of Funding:	Not reported
RLF Leveraged - Funding Source Type:	Not reported
Past use greenspace acreage:	Not reported
Past use residential acreage:	Not reported
RLF Leveraged - Entity Providing Funding:	Not reported
RLF Leveraged - Funding Amount:	Not reported
Cleanup Completion Doc - NFA Letter Received:	N
Past use commercial acreage:	Not reported

Map ID  
Direction  
Distance  
Elevation

MAP FINDINGS

Site

Database(s)

EDR ID Number  
EPA ID Number

**111 WELBORN (Continued)**

**1024242021**

NFA Letter Date Received:	Not reported
Past use industrial acreage:	0.37
Cleanup Comp Doc - Letter/Signed Rep Qualified Pro:	N
Future use greenspace acreage:	0.37
Letter/Signed Report Date Received:	Not reported
Future use residential acreage:	Not reported
Future use commercial acreage:	Not reported
Cleanup Completion Doc- Other forms of Doc:	Not reported
Future use industrial acreage:	Not reported
Climate Adapt and Mitiga - Demo or Cleanup:	Not reported
ReDev Activity Funded:	Not reported
Amount of Funding Expended on this Activity 2:	Not reported
Number of Redevelopment Jobs Leveraged:	Not reported
Climate Adaptation and Mitigation Redevelopment:	Not reported
Radius:	0.5
Below Poverty Number:	704
Below Poverty Percent:	43.35
Meidan Income:	2360
Meidan Income Number:	1288
Meidan Income Percent:	79.31
Vacant Housing Number:	232
Vacant Housing Percent:	27.17
Unemployed Number:	161
Unemployed Percent:	9.91
Name:	111 WELBORN
Address:	111 Welborn St.
City,State,Zip:	GREENVILLE, SC 29601
Property ID:	206743
Property Alias:	Not reported
Recipient Name:	City of Greenville
Grant Type:	Hazardous & Petroleum
Property Number:	55000100212
Parcel Size:	0.37
Latitude:	34.852221
Longitude:	-82.412611
Census Tract:	45045000700
State or Tribal Voluntary Response Program:	Y
Program Name:	BF
AA Activity Funded:	Not reported
Start Date:	Not reported
Redev Completion Date:	Not reported
Completed Date:	Not reported
Cleanup Funding:	Not reported
Cleanup Funding Source:	Not reported
Activity Funded:	Ground Penetrating Radar Survey
Assessment Funding:	Not reported
Assessment Funding Source:	Not reported
Redevelopment Funding:	Not reported
Contaminants REC:	Not reported
Contaminants Found at Actionable Level:	Not reported
Redev. Funding Source:	Not reported
Redev. Funding Entity Name:	Not reported
Contaminants Found Below Actionable Level:	Not reported
Redevelopment Start Date:	Not reported
Assessment Funding Entity:	Not reported
Cleanup Funding Entity:	Not reported

Map ID  
Direction  
Distance  
Elevation

MAP FINDINGS

Site

Database(s)

EDR ID Number  
EPA ID Number

**111 WELBORN (Continued)**

**1024242021**

Climate Adapt Mitig - Planning or Assessment:	Not reported
Cooperative Agreement Number:	00D24614
Start Date:	Not reported
Ownership Entity:	Government
Additional Institutional Controls Information:	Not reported
Completion Date:	Not reported
Address of Data Sources (URL if available) 1:	Not reported
Cleanup Required:	N
Indicates Cleanup/Treatment Tech Implemented:	Not reported
Institutional Controls Required:	N
IC Category Proprietary Controls:	Not reported
Excavation and Disposal of Soils:	Not reported
Extraction of contaminants:	Not reported
IC Cat. Info. Devices:	Not reported
Removal of materials (tanks and piping, etc.):	Not reported
IC Cat. Gov. Controls:	Not reported
Reduction of Contam Bioremediation/Phytoremediation:	Not reported
IC Cat. Enforcement Permit Tools:	Not reported
Cleanup of structures:	Not reported
IC in place date:	Not reported
Additional Cleanup/Treatment Tech Info:	Not reported
IC in place:	Not reported
Address of Data Source (URL if available) 2:	Not reported
Indicate whether Engineering Controls are required:	N
State/tribal program ID:	Not reported
Cover Technologies (e.g., Capping):	Not reported
Security (e.g., Guard, Fence):	Not reported
Immobilization Process:	Not reported
Engineering Barriers (e.g., Slurry Walls, Sheet):	Not reported
Other:	Not reported
Additional Engineering Controls Information:	Not reported
Address of Data Source (URL if available) 3:	Not reported
Indicate whether Engineering Controls are in place:	Not reported
Date Engineering Controls put into place:	Not reported
ACRES Cleaned Up:	Not reported
Section 128(a) State/Tribal:	Not reported
Multipurpose - Cost Share Amount:	Not reported
Cleanup - Cost Share Amount:	Not reported
RLF Loan - Total Loan Amount:	Not reported
RLF - Loan Signed Date:	Not reported
RLF Loan - Anticipated Repayment Start Date:	Not reported
RLF Loan - Anticipated Repayment End Date:	Not reported
RLF Loan - Interest Rate:	Not reported
RLF Loan - EPA Funds Used:	Not reported
Contaminant Cleanup:	Not reported
RLF Loan - Cost Share Used:	Not reported
Media Affected:	Other Media
RLF Loan - Program Income Used:	Not reported
Media Cleanup:	Not reported
RLF Loan - Discounted:	Not reported
RLF Loan - Discount Percentage:	Not reported
RLF Subgrant - Total Subgrant Amount:	Not reported
RLF Subgrant - Signed Date:	Not reported
RLF Subgrant - EPA Funds Used:	Not reported
RLF Subgrant - Cost Share Used:	Not reported
RLF Subgrant - Program Income Used:	Not reported
RLF Direct Cleanup - Total Funding Amt:	Not reported

Map ID  
Direction  
Distance  
Elevation

MAP FINDINGS

Site

Database(s)

EDR ID Number  
EPA ID Number

**111 WELBORN (Continued)**

**1024242021**

Num. of cleanup and re-dev. jobs:	Not reported
RLF Direct Cleanup - Source of Funding:	Not reported
RLF Leveraged - Funding Source Type:	Not reported
Past use greenspace acreage:	Not reported
Past use residential acreage:	Not reported
RLF Leveraged - Entity Providing Funding:	Not reported
RLF Leveraged - Funding Amount:	Not reported
Cleanup Completion Doc - NFA Letter Received:	N
Past use commercial acreage:	Not reported
NFA Letter Date Received:	Not reported
Past use industrial acreage:	0.37
Cleanup Comp Doc - Letter/Signed Rep Qualified Pro:	N
Future use greenspace acreage:	0.37
Letter/Signed Report Date Received:	Not reported
Future use residential acreage:	Not reported
Future use commercial acreage:	Not reported
Cleanup Completion Doc- Other forms of Doc:	Not reported
Future use industrial acreage:	Not reported
Climate Adapt and Mitiga - Demo or Cleanup:	Not reported
ReDev Activity Funded:	Not reported
Amount of Funding Expended on this Activity 2:	Not reported
Number of Redevelopment Jobs Leveraged:	Not reported
Climate Adaptation and Mitigation Redevelopment:	Not reported
Radius:	0.5
Below Poverty Number:	704
Below Poverty Percent:	43.35
Meidan Income:	2360
Meidan Income Number:	1288
Meidan Income Percent:	79.31
Vacant Housing Number:	232
Vacant Housing Percent:	27.17
Unemployed Number:	161
Unemployed Percent:	9.91
Name:	111 WELBORN
Address:	111 Welborn St.
City,State,Zip:	GREENVILLE, SC 29601
Property ID:	206743
Property Alias:	Not reported
Recipient Name:	City of Greenville
Grant Type:	Hazardous & Petroleum
Property Number:	55000100212
Parcel Size:	0.37
Latitude:	34.852221
Longitude:	-82.412611
Census Tract:	45045000700
State or Tribal Voluntary Response Program:	Y
Program Name:	BF
AA Activity Funded:	Phase I
Start Date:	Not reported
Redev Completion Date:	Not reported
Completed Date:	Not reported
Cleanup Funding:	Not reported
Cleanup Funding Source:	Not reported
Activity Funded:	Ground Penetrating Radar Survey
Assessment Funding:	Not reported
Assessment Funding Source:	Not reported

Map ID  
Direction  
Distance  
Elevation

MAP FINDINGS

Site

Database(s)

EDR ID Number  
EPA ID Number

**111 WELBORN (Continued)**

**1024242021**

Redevelopment Funding:	Not reported
Contaminants REC:	Not reported
Contaminants Found at Actionable Level:	Not reported
Redev. Funding Source:	Not reported
Redev. Funding Entity Name:	Not reported
Contaminants Found Below Actionable Level:	Not reported
Redevelopment Start Date:	Not reported
Assessment Funding Entity:	EPA
Cleanup Funding Entity:	Not reported
Climate Adapt Mitig - Planning or Assessment:	Not reported
Cooperative Agreement Number:	00D24614
Start Date:	2015-10-06 00:00:00
Ownership Entity:	Government
Additional Institutional Controls Information:	Not reported
Completion Date:	2015-10-23 00:00:00
Address of Data Sources (URL if available) 1:	Not reported
Cleanup Required:	N
Indicates Cleanup/Treatment Tech Implemented:	Not reported
Institutional Controls Required:	N
IC Category Proprietary Controls:	Not reported
Excavation and Disposal of Soils:	Not reported
Extraction of contaminants:	Not reported
IC Cat. Info. Devices:	Not reported
Removal of materials (tanks and piping, etc.):	Not reported
IC Cat. Gov. Controls:	Not reported
Reduction of Contam Bioremediation/Phytoremediation:	Not reported
IC Cat. Enforcement Permit Tools:	Not reported
Cleanup of structures:	Not reported
IC in place date:	Not reported
Additional Cleanup/Treatment Tech Info:	Not reported
IC in place:	Not reported
Address of Data Source (URL if available) 2:	Not reported
Indicate whether Engineering Controls are required:	N
State/tribal program ID:	Not reported
Cover Technologies (e.g., Capping):	Not reported
Security (e.g., Guard, Fence):	Not reported
Immobilization Process:	Not reported
Engineering Barriers (e.g., Slurry Walls, Sheet):	Not reported
Other:	Not reported
Additional Engineering Controls Information:	Not reported
Address of Data Source (URL if available) 3:	Not reported
Indicate whether Engineering Controls are in place:	Not reported
Date Engineering Controls put into place:	Not reported
ACRES Cleaned Up:	Not reported
Section 128(a) State/Tribal:	Not reported
Multipurpose - Cost Share Amount:	Not reported
Cleanup - Cost Share Amount:	Not reported
RLF Loan - Total Loan Amount:	Not reported
RLF - Loan Signed Date:	Not reported
RLF Loan - Anticipated Repayment Start Date:	Not reported
RLF Loan - Anticipated Repayment End Date:	Not reported
RLF Loan - Interest Rate:	Not reported
RLF Loan - EPA Funds Used:	Not reported
Contaminant Cleanup:	Not reported
RLF Loan - Cost Share Used:	Not reported
Media Affected:	Other Media
RLF Loan - Program Income Used:	Not reported

Map ID  
Direction  
Distance  
Elevation

MAP FINDINGS

Site

Database(s)

EDR ID Number  
EPA ID Number

**111 WELBORN (Continued)**

**1024242021**

Media Cleanup:	Not reported
RLF Loan - Discounted:	Not reported
RLF Loan - Discount Percentage:	Not reported
RLF Subgrant - Total Subgrant Amount:	Not reported
RLF Subgrant - Signed Date:	Not reported
RLF Subgrant - EPA Funds Used:	Not reported
RLF Subgrant - Cost Share Used:	Not reported
RLF Subgrant - Program Income Used:	Not reported
RLF Direct Cleanup - Total Funding Amt:	Not reported
Num. of cleanup and re-dev. jobs:	Not reported
RLF Direct Cleanup - Source of Funding:	Not reported
RLF Leveraged - Funding Source Type:	Not reported
Past use greenspace acreage:	Not reported
Past use residential acreage:	Not reported
RLF Leveraged - Entity Providing Funding:	Not reported
RLF Leveraged - Funding Amount:	Not reported
Cleanup Completion Doc - NFA Letter Received:	N
Past use commercial acreage:	Not reported
NFA Letter Date Received:	Not reported
Past use industrial acreage:	0.37
Cleanup Comp Doc - Letter/Signed Rep Qualified Pro:	N
Future use greenspace acreage:	0.37
Letter/Signed Report Date Received:	Not reported
Future use residential acreage:	Not reported
Future use commercial acreage:	Not reported
Cleanup Completion Doc- Other forms of Doc:	Not reported
Future use industrial acreage:	Not reported
Climate Adapt and Mitiga - Demo or Cleanup:	Not reported
ReDev Activity Funded:	Not reported
Amount of Funding Expended on this Activity 2:	Not reported
Number of Redevelopment Jobs Leveraged:	Not reported
Climate Adaptation and Mitigation Redevelopment:	Not reported
Radius:	0.5
Below Poverty Number:	704
Below Poverty Percent:	43.35
Meidan Income:	2360
Meidan Income Number:	1288
Meidan Income Percent:	79.31
Vacant Housing Number:	232
Vacant Housing Percent:	27.17
Unemployed Number:	161
Unemployed Percent:	9.91

**FINDS:**

Registry ID: 110070247857

[Click Here for FRS Facility Detail Report:](#)

**Environmental Interest/Information System:**

The Assessment, Cleanup and Redevelopment Exchange System (ACRES) stores information reported by EPA Brownfields grant recipients on Brownfields properties assessed or cleaned up with grant funding, as well as information on Targeted Brownfields Assessments (TBA) performed by EPA Regions.

[Click this hyperlink](#) while viewing on your computer to access additional FINDS: detail in the EDR Site Report.

Map ID  
Direction  
Distance  
Elevation

MAP FINDINGS

Site

Database(s)

EDR ID Number  
EPA ID Number

40  
NW  
1/4-1/2  
0.296 mi.  
1562 ft.

**GREATER GREENVILLE SANITATION COM**  
**1500 W WASHINGTON ST**  
**GREENVILLE, SC 29601**

**LUST** **S118468848**  
**SPILLS** **N/A**

**Relative:**  
**Lower**

LUST:

**Actual:**  
**964 ft.**

Name: GREATER GREENVILLE SANITATION COM  
Address: 1500 W WASHINGTON ST  
City,State,Zip: GREENVILLE, SC 29601-1036  
Release Number: 1  
Facility ID: 04526  
Release Status Number: Not reported  
Substance: PETRO  
Tank Owner Company Name: GREATER GREENVILLE SANI  
Tank Owner Last Name: Not reported  
Tank Owner First name: Not reported  
NFA Date: 11/12/1999  
Tank Owner City: Not reported  
Confirmed Date: Not reported  
Release Date: 09/14/1998  
EID: Not reported  
Local Facility District: Not reported  
SCRBCA Class Number: Not reported  
Release Fin Type Code: Not reported  
Qualified: Not reported  
Release Source: Not reported  
Local Fac Last Name: Not reported  
Local Fac First Name: Not reported  
User Name: BISHOPMA  
Cleanup Initiated Date: 01/08/1999  
Prefix: Not reported  
Total Score: Not reported

Name: GREATER GREENVILLE SANITATION COM  
Address: 1500 W WASHINGTON ST  
City,State,Zip: GREENVILLE, SC 29601-1036  
Release Number: 2  
Facility ID: 04526  
Release Status Number: Not reported  
Substance: PETRO  
Tank Owner Company Name: GREATER GREENVILLE SANI  
Tank Owner Last Name: Not reported  
Tank Owner First name: Not reported  
NFA Date: 02/23/2001  
Tank Owner City: Not reported  
Confirmed Date: Not reported  
Release Date: 02/11/2000  
EID: Not reported  
Local Facility District: Not reported  
SCRBCA Class Number: Not reported  
Release Fin Type Code: Not reported  
Qualified: Not reported  
Release Source: Not reported  
Local Fac Last Name: Not reported  
Local Fac First Name: Not reported  
User Name: AKHVLEKT  
Cleanup Initiated Date: 12/01/2000  
Prefix: Not reported



Map ID  
Direction  
Distance  
Elevation

MAP FINDINGS

Site

Database(s)

EDR ID Number  
EPA ID Number

**GREATER GREENVILLE SANITATION COM (Continued)**

**S118468848**

Total Score: Not reported

Name: GREATER GREENVILLE SANITATION COM  
Address: 1500 W WASHINGTON ST  
City,State,Zip: GREENVILLE, SC 29601-1036  
Release Number: 3  
Facility ID: 04526  
Release Status Number: Not reported  
Substance: Not reported  
Tank Owner Company Name: GREATER GREENVILLE SANI  
Tank Owner Last Name: Not reported  
Tank Owner First name: Not reported  
NFA Date: 04/21/2021  
Tank Owner City: Not reported  
Confirmed Date: Not reported  
Release Date: 04/14/2021  
EID: Not reported  
Local Facility District: Not reported  
SCRBCA Class Number: Not reported  
Release Fin Type Code: Not reported  
Qualified: Not reported  
Release Source: Not reported  
Local Fac Last Name: Not reported  
Local Fac First Name: Not reported  
User Name: PLACEDM  
Cleanup Initiated Date: 04/21/2021  
Prefix: Not reported  
Total Score: Not reported

**SPILL:**

Name: RELEASE INCIDENT  
Address: 1500 W WASHINGTON ST  
City,State,Zip: GREENVILLE, SC  
Incident ID number: 100254232  
Incident Name: 201401327  
District Logged In: Not reported  
Date DHEC notified: 03/24/2014  
DHEC notification: 14:02:29  
Observed date: Not reported  
observed Time: Not reported  
Spill Date: Not reported  
Spill Time: Not reported  
Duration: Not reported  
Created Date: 03/24/2014  
Updated Date: 11/04/2014  
District Name: Greenville EQC Office  
PRP Last Name: Not reported  
PRP First Name: Not reported  
Incident substance type: Other  
Received by Name: RONALD KINNEY  
Reviwed by Name: BRIAN KEMP  
Transportation: Not reported  
Surface water affected: Not reported  
Lead Investigator Name: Not reported  
CCBEP: No  
Water body: Not reported  
Caller Last Name: Not reported

Map ID  
Direction  
Distance  
Elevation

MAP FINDINGS

Site

Database(s)

EDR ID Number  
EPA ID Number

**GREATER GREENVILLE SANITATION COM (Continued)**

**S118468848**

Caller name: Not reported  
Caller phone number: Not reported  
Caller extension: Not reported  
Caller organization: Not reported  
Substance: Not reported  
Quantity: Not reported  
Units: Not reported  
Recovered: Not reported  
Recovered Units: Not reported  
Comments: Not reported

**H41  
NE  
1/4-1/2  
0.318 mi.  
1681 ft.**

**PETE HOLLIS SITE  
408 ECHOLS ST  
GREENVILLE, SC 29601**

**SHWS S110824203  
VCP N/A  
BROWNFIELDS**

**Site 1 of 4 in cluster H**

**Relative:  
Higher**

**SHWS:**

**Actual:  
992 ft.**

Name: PETE HOLLIS SITE  
Address: 408 ECHOLS ST  
City,State,Zip: GREENVILLE, SC 29601  
EPA ID: SCS123457308

**VCP:**

Name: PETE HOLLIS SITE  
Address: 408 ECHOLS ST  
City,State,Zip: GREENVILLE, SC 29601  
Person Company: GREENVILLE CITY OF  
Prim Address 1: PO BOX 2207  
Prim Address 2: Not reported  
Prim City: GREENVILLE  
Prim State: SC  
Prim Zip: 29602  
Type Brownfield: Not reported  
Contact: GINNY STROUD, CITY OF GREENVILLE  
Status code: INCOMP  
File Number: 57902  
Exec Date: Not reported  
Contract Mailed Date: Not reported  
Date Terminated: Not reported  
Contract #: 10-5961-BAG  
Contract Type: NRP  
Contract Manager: GORMAN ANGELA K  
Acreage: Not reported  
COC Issued Date: Not reported  
RC Executed Date: Not reported  
I C Received: Not reported  
Workplan Due: Not reported  
Workplan Receive: Not reported  
Workplan Reviewed: Not reported  
Workplan Approved: Not reported  
Report Receive: Not reported  
Report Reviewed: Not reported  
Report Approved: Not reported  
Cap Approved: Not reported  
PCAS Number: 5961

Map ID  
Direction  
Distance  
Elevation

MAP FINDINGS

Site

Database(s)

EDR ID Number  
EPA ID Number

**PETE HOLLIS SITE (Continued)**

**S110824203**

Prim Bill Ind: N  
Site ID: Not reported  
Project Master Status Code: Not reported  
Project Category: Not reported  
Brownfields 128a Funds Used: Not reported  
Brownfields Action Planned: Not reported  
Compliance Action Program Area: Not reported  
Compliance Action Status: Not reported  
RC Type: Not reported  
Contamination Details: Not reported  
Latitude: Not reported  
Longitude: Not reported

**SC BROWNFIELD:**

Name: PETE HOLLIS SITE  
Address: 408 ECHOLS ST  
City,State,Zip: GREENVILLE, SC 29601  
Contract Number: 10-5961-BAG  
Contract Type: NRP  
File Number: 57902  
Contract Manager: GORMAN ANGELA K  
Person Company: GREENVILLE CITY OF  
Primary Address1: PO BOX 2207  
Primary Address2: Not reported  
Primary City: GREENVILLE  
Primary State Code: SC  
Primary Zip Code: 29602  
Type Brownfield: Not reported  
Acreage: Not reported  
Contract Executed: Not reported  
COC Date Issued: Not reported  
RC Executed: Not reported  
Contact: GINNY STROUD, CITY OF GREENVILLE  
Status Code: INCOMP  
IC Received: Not reported  
Workplan Due: Not reported  
Workplan Received: Not reported  
Workplan Reviewed: Not reported  
Workplan Approved: Not reported  
Report Received: Not reported  
Report Reviewed: Not reported  
Report Approved: Not reported  
Cap Approved: Not reported  
Contract Mailed: Not reported  
Date Terminated: Not reported  
PCAS Number: 5961  
Prim Bill Ind: N  
Master Number: ACTIVE  
Category: Master Project Details  
Property Contaminants: BNAs  
Program: LWM - SARR - Brownfields  
Filed With County: Not reported  
Type of Covenant: Not reported  
Latitude: 34.8598  
Longitude: -82.4063

Map ID  
Direction  
Distance  
Elevation

MAP FINDINGS

Site

Database(s)

EDR ID Number  
EPA ID Number

I42  
SE  
1/4-1/2  
0.322 mi.  
1702 ft.

**YELLOW CAB OF GREENVILLE SC INC**  
**529 W WASHINGTON ST**  
**GREENVILLE, SC 29602**

**Site 1 of 2 in cluster I**

**LUST**  
**UST**  
**ASBESTOS**

**U003526834**  
**N/A**

**Relative:**  
**Higher**

**Actual:**  
**976 ft.**

**LUST:**

Name: YELLOW CAB OF GREENVILLE SC INC  
Address: 529 W WASHINGTON ST  
City,State,Zip: GREENVILLE, SC 29602-0817  
Release Number: 1  
Facility ID: 04351  
Release Status Number: Not reported  
Substance: PETRO  
Tank Owner Company Name: YELLOW CAB OF GREENVILL  
Tank Owner Last Name: Not reported  
Tank Owner First name: Not reported  
NFA Date: 09/15/1997  
Tank Owner City: Not reported  
Confirmed Date: Not reported  
Release Date: 07/28/1997  
EID: Not reported  
Local Facility District: Not reported  
SCRBCA Class Number: Not reported  
Release Fin Type Code: Not reported  
Qualified: Not reported  
Release Source: Not reported  
Local Fac Last Name: Not reported  
Local Fac First Name: Not reported  
User Name: PASLEYDC  
Cleanup Initiated Date: 08/27/1997  
Prefix: Not reported  
Total Score: Not reported

**UST:**

Name: YELLOW CAB OF GREENVILLE SC INC  
Address: 529 W WASHINGTON ST  
City: GREENVILLE  
Facility ID: 04351  
Permit: N 04351  
Owner: YELLOW CAB OF GREENVILLE SC INC  
Owner Address: 529 W WASHINGTON ST  
Owner City, st, zip: GREENVILLE SC 29602-0817  
Owner Phone: -

Tank ID: 1  
**Status:** **Abandoned**  
Capacity: 5000  
Product: Gasoline  
Calcage: 15

Name: YELLOW CAB OF GREENVILLE SC INC  
Address: 529 W WASHINGTON ST  
City: GREENVILLE

Tank ID: 2  
**Status:** **Abandoned**  
Capacity: 5000  
Product: Gasoline

Map ID  
Direction  
Distance  
Elevation

MAP FINDINGS

Site

Database(s)

EDR ID Number  
EPA ID Number

**YELLOW CAB OF GREENVILLE SC INC (Continued)**

**U003526834**

Calcage: 15

**ASBESTOS:**

Name: Former Yellow Cab Building  
Address: 529 W WASHINGTON ST  
Address 2: Not reported  
City,State,Zip: GREENVILLE, SC 296020817  
Permit No: N1409026  
Activity: Expired  
Bus Phone: Not reported  
Co Name: VAUGHN EXCAVATING LLC  
District: Not reported  
Permit Type: Not reported  
Sub Type: Not reported  
Local Facility: Not reported  
Disposition: Not reported  
Description: Not reported  
Glove: Not reported  
Fri: Not reported  
Other: Not reported  
Program: Air - Asbestos  
Category: AIR-Asbestos Demolition  
General Category: Not reported  
Issue Date: 9/3/2014  
Permittee: Vaughn Excavating Llc  
Permittee Address: SC, US, 4 E PARKER RD, GREENVILLE, 29611  
Permittee Phone: 8642329032  
Permittee Email: ALLEN@VAUGHNEXCAVATING.COM  
Comments: Not reported  
Compliance Name: Rhonda D Aikins  
Agency: Not reported

**I43  
SE  
1/4-1/2  
0.322 mi.  
1702 ft.**

**YELLOW CAB OF GREENVILLE SC INC  
529 W WASHINGTON ST  
GREENVILLE, SC**

**UST FINDER 1028697294  
UST FINDER RELEASE N/A**

**Site 2 of 2 in cluster I**

**Relative:  
Higher  
Actual:  
976 ft.**

UST FINDER:  
Object ID: 404346  
Facility ID: SC4351  
Name: YELLOW CAB OF GREENVILLE SC INC  
Address: 529 W WASHINGTON ST  
City,State,Zip: GREENVILLE, SC  
Address Match Type: PointAddress  
Open USTs: 0  
Closed USTs: 2  
TOS USTs: 0  
Population 1500ft: 448  
Private Wells 1500ft: 0  
Within 100yr Floodplain: No  
Land Use: Developed, High Intensity  
Within SPA: No  
SPA PWS Facility ID: Not reported  
SPA Water Type: Not reported  
SPA Facility Type: Not reported  
SPA HUC12: Not reported

Map ID  
Direction  
Distance  
Elevation

MAP FINDINGS

Site

Database(s)

EDR ID Number  
EPA ID Number

**YELLOW CAB OF GREENVILLE SC INC (Continued)**

**1028697294**

Within WHPA: No  
WHPA PWS Facility ID: Not reported  
WHPA Water Type: Not reported  
WHPA Facility Type: Not reported  
WHPA HUC12: Not reported  
Facility Status: Closed UST(s)  
Date of Last Inspection: Not reported  
EPA Region: 4  
Tribe: Not reported  
Coordinate Source: Geocode  
X Coord: -82.40602415  
Y Coord: 34.85314779  
Latitude: 34.85314779  
Longitude: -82.40602415

**UST FINDER:**

Object ID: 1001942  
Facility ID: SC4351  
Tank ID: SC4351\_2  
Tank Status: Closed  
Installation Date: Not reported  
Removal Date: Not reported  
Tank Capacity: 5000  
Substances: GN  
Tank Wall Type: Not reported

Object ID: 1001943  
Facility ID: SC4351  
Tank ID: SC4351\_1  
Tank Status: Closed  
Installation Date: Not reported  
Removal Date: Not reported  
Tank Capacity: 5000  
Substances: GN  
Tank Wall Type: Not reported

**UST FINDER RELEASE:**

Object ID: 23825  
Facility ID: SC4351  
Lust ID: SC4351\_1  
Name: YELLOW CAB OF GREENVILLE SC INC  
Address: 529 W WASHINGTON ST  
City,State,Zip: GREENVILLE, SC 0  
Address Match Type: PointAddress  
Reported Date: 1997/07/28 15:59:59+00  
Status: No Further Action  
Substance: PETRO  
Population within 1500ft: 449  
Domestic Wells within 1500ft: 0  
Land Use: Developed, High Intensity  
Within SPA: No  
SPA PWS Facility ID: Not reported  
SPA Water Type: Not reported  
SPA Facility Type: Not reported  
SPA HUC12: Not reported  
Within WHPA: No

Map ID  
Direction  
Distance  
Elevation

MAP FINDINGS

Site

Database(s)

EDR ID Number  
EPA ID Number

**YELLOW CAB OF GREENVILLE SC INC (Continued)**

**1028697294**

WHPA PWS Facility ID:	Not reported
WHPA Water Type:	Not reported
WHPA Facility Type:	Not reported
WHPA HUC12:	Not reported
Within 100yr Floodplain:	No
Tribe:	Not reported
EPA Region:	4
NFA Letter 1:	Not reported
NFA Letter 2:	Not reported
NFA Letter 3:	Not reported
NFA Letter 4:	Not reported
Closed With Residual Contaminate:	Not reported
Coordinate Source:	Geocode
X Coord:	-82.40602
Y Coord:	34.85315
Latitude:	34.85315
Longitude:	-82.40602

**H44  
NE  
1/4-1/2  
0.340 mi.  
1796 ft.**

**107 PETE HOLLIS BLVD.  
107 PETE HOLLIS BLVD.  
GREENVILLE, SC 29609**

**US BROWNFIELDS  
FINDS**

**1016374212  
N/A**

**Site 2 of 4 in cluster H**

**Relative:  
Higher**

**US BROWNFIELDS:**

**Actual:  
991 ft.**

Name:	107 PETE HOLLIS BLVD.
Address:	107 Pete Hollis Blvd.
City,State,Zip:	GREENVILLE, SC 29609
Property ID:	149863
Property Alias:	Not reported
Recipient Name:	Greenville, South Carolina, City of
Grant Type:	Hazardous
Property Number:	0029000101600, 0029000100101, 0029000101800
Parcel Size:	2.3
Latitude:	34.863884
Longitude:	-82.410976
Census Tract:	45045000900
State or Tribal Voluntary Response Program:	Not reported
Program Name:	BF
AA Activity Funded:	Not reported
Start Date:	Not reported
Redev Completion Date:	Not reported
Completed Date:	Not reported
Cleanup Funding:	Not reported
Cleanup Funding Source:	Not reported
Activity Funded:	Not reported
Assessment Funding:	Not reported
Assessment Funding Source:	Not reported
Redevelopment Funding:	Not reported
Contaminants REC:	Not reported
Contaminants Found at Actionable Level:	Not reported
Redev. Funding Source:	Not reported
Redev. Funding Entity Name:	Not reported
Contaminants Found Below Actionable Level:	Not reported
Redevelopment Start Date:	Not reported
Assessment Funding Entity:	Not reported
Cleanup Funding Entity:	Not reported
Climate Adapt Mitig - Planning or Assessment:	Not reported

Map ID  
Direction  
Distance  
Elevation

MAP FINDINGS

Site

Database(s)

EDR ID Number  
EPA ID Number

**107 PETE HOLLIS BLVD. (Continued)**

**1016374212**

Cooperative Agreement Number:	95445309
Start Date:	Not reported
Ownership Entity:	Private
Additional Institutional Controls Information:	Not reported
Completion Date:	Not reported
Address of Data Sources (URL if available) 1:	Not reported
Cleanup Required:	N
Indicates Cleanup/Treatment Tech Implemented:	Not reported
Institutional Controls Required:	N
IC Category Proprietary Controls:	Not reported
Excavation and Disposal of Soils:	Not reported
Extraction of contaminants:	Not reported
IC Cat. Info. Devices:	Not reported
Removal of materials (tanks and piping, etc.):	Not reported
IC Cat. Gov. Controls:	Not reported
Reduction of Contam Bioremediation/Phytoremediation:	Not reported
IC Cat. Enforcement Permit Tools:	Not reported
Cleanup of structures:	Not reported
IC in place date:	Not reported
Additional Cleanup/Treatment Tech Info:	Not reported
IC in place:	Not reported
Address of Data Source (URL if available) 2:	Not reported
Indicate whether Engineering Controls are required:	N
State/tribal program ID:	Not reported
Cover Technologies (e.g., Capping):	Not reported
Security (e.g., Guard, Fence):	Not reported
Immobilization Process:	Not reported
Engineering Barriers (e.g., Slurry Walls, Sheet):	Not reported
Other:	Not reported
Additional Engineering Controls Information:	Not reported
Address of Data Source (URL if available) 3:	Not reported
Indicate whether Engineering Controls are in place:	Not reported
Date Engineering Controls put into place:	Not reported
ACRES Cleaned Up:	Not reported
Section 128(a) State/Tribal:	Not reported
Multipurpose - Cost Share Amount:	Not reported
Cleanup - Cost Share Amount:	Not reported
RLF Loan - Total Loan Amount:	Not reported
RLF - Loan Signed Date:	Not reported
RLF Loan - Anticipated Repayment Start Date:	Not reported
RLF Loan - Anticipated Repayment End Date:	Not reported
RLF Loan - Interest Rate:	Not reported
RLF Loan - EPA Funds Used:	Not reported
Contaminant Cleanup:	Not reported
RLF Loan - Cost Share Used:	Not reported
Media Affected:	Other Media
RLF Loan - Program Income Used:	Not reported
Media Cleanup:	Not reported
RLF Loan - Discounted:	Not reported
RLF Loan - Discount Percentage:	Not reported
RLF Subgrant - Total Subgrant Amount:	Not reported
RLF Subgrant - Signed Date:	Not reported
RLF Subgrant - EPA Funds Used:	Not reported
RLF Subgrant - Cost Share Used:	Not reported
RLF Subgrant - Program Income Used:	Not reported
RLF Direct Cleanup - Total Funding Amt:	Not reported
Num. of cleanup and re-dev. jobs:	Not reported



Map ID  
Direction  
Distance  
Elevation

MAP FINDINGS

Site

Database(s)

EDR ID Number  
EPA ID Number

**107 PETE HOLLIS BLVD. (Continued)**

**1016374212**

RLF Direct Cleanup - Source of Funding:	Not reported
RLF Leveraged - Funding Source Type:	Not reported
Past use greenspace acreage:	Not reported
Past use residential acreage:	2.3
RLF Leveraged - Entity Providing Funding:	Not reported
RLF Leveraged - Funding Amount:	Not reported
Cleanup Completion Doc - NFA Letter Received:	N
Past use commercial acreage:	Not reported
NFA Letter Date Received:	Not reported
Past use industrial acreage:	Not reported
Cleanup Comp Doc - Letter/Signed Rep Qualified Pro:	N
Future use greenspace acreage:	Not reported
Letter/Signed Report Date Received:	Not reported
Future use residential acreage:	2.3
Future use commercial acreage:	Not reported
Cleanup Completion Doc- Other forms of Doc:	Not reported
Future use industrial acreage:	Not reported
Climate Adapt and Mitiga - Demo or Cleanup:	Not reported
ReDev Activity Funded:	Not reported
Amount of Funding Expended on this Activity 2:	Not reported
Number of Redevelopment Jobs Leveraged:	Not reported
Climate Adaptation and Mitigation Redevelopment:	Not reported
Radius:	0.5
Below Poverty Number:	663
Below Poverty Percent:	27.46
Meidan Income:	6196
Meidan Income Number:	1470
Meidan Income Percent:	60.89
Vacant Housing Number:	334
Vacant Housing Percent:	22.13
Unemployed Number:	172
Unemployed Percent:	7.13
Name:	107 PETE HOLLIS BLVD.
Address:	107 Pete Hollis Blvd.
City,State,Zip:	GREENVILLE, SC 29609
Property ID:	149863
Property Alias:	Not reported
Recipient Name:	Greenville, South Carolina, City of
Grant Type:	Hazardous
Property Number:	0029000101600, 0029000100101, 0029000101800
Parcel Size:	2.3
Latitude:	34.863884
Longitude:	-82.410976
Census Tract:	45045000900
State or Tribal Voluntary Response Program:	Not reported
Program Name:	BF
AA Activity Funded:	Not reported
Start Date:	Not reported
Redev Completion Date:	Not reported
Completed Date:	Not reported
Cleanup Funding:	Not reported
Cleanup Funding Source:	Not reported
Activity Funded:	Not reported
Assessment Funding:	Not reported
Assessment Funding Source:	Not reported
Redevelopment Funding:	Not reported

Map ID  
Direction  
Distance  
Elevation

MAP FINDINGS

Site

Database(s)

EDR ID Number  
EPA ID Number

**107 PETE HOLLIS BLVD. (Continued)**

**1016374212**

Contaminants REC:	Not reported
Contaminants Found at Actionable Level:	Not reported
Redev. Funding Source:	Not reported
Redev. Funding Entity Name:	Not reported
Contaminants Found Below Actionable Level:	Not reported
Redevelopment Start Date:	Not reported
Assessment Funding Entity:	EPA
Cleanup Funding Entity:	Not reported
Climate Adapt Mitig - Planning or Assessment:	Not reported
Cooperative Agreement Number:	95445309
Start Date:	2012-06-27 00:00:00
Ownership Entity:	Private
Additional Institutional Controls Information:	Not reported
Completion Date:	2012-07-23 00:00:00
Address of Data Sources (URL if available) 1:	Not reported
Cleanup Required:	N
Indicates Cleanup/Treatment Tech Implemented:	Not reported
Institutional Controls Required:	N
IC Category Proprietary Controls:	Not reported
Excavation and Disposal of Soils:	Not reported
Extraction of contaminants:	Not reported
IC Cat. Info. Devices:	Not reported
Removal of materials (tanks and piping, etc.):	Not reported
IC Cat. Gov. Controls:	Not reported
Reduction of Contam Bioremediation/Phytoremediation:	Not reported
IC Cat. Enforcement Permit Tools:	Not reported
Cleanup of structures:	Not reported
IC in place date:	Not reported
Additional Cleanup/Treatment Tech Info:	Not reported
IC in place:	Not reported
Address of Data Source (URL if available) 2:	Not reported
Indicate whether Engineering Controls are required:	N
State/tribal program ID:	Not reported
Cover Technologies (e.g., Capping):	Not reported
Security (e.g., Guard, Fence):	Not reported
Immobilization Process:	Not reported
Engineering Barriers (e.g., Slurry Walls, Sheet):	Not reported
Other:	Not reported
Additional Engineering Controls Information:	Not reported
Address of Data Source (URL if available) 3:	Not reported
Indicate whether Engineering Controls are in place:	Not reported
Date Engineering Controls put into place:	Not reported
ACRES Cleaned Up:	Not reported
Section 128(a) State/Tribal:	Not reported
Multipurpose - Cost Share Amount:	Not reported
Cleanup - Cost Share Amount:	Not reported
RLF Loan - Total Loan Amount:	Not reported
RLF - Loan Signed Date:	Not reported
RLF Loan - Anticipated Repayment Start Date:	Not reported
RLF Loan - Anticipated Repayment End Date:	Not reported
RLF Loan - Interest Rate:	Not reported
RLF Loan - EPA Funds Used:	Not reported
Contaminant Cleanup:	Not reported
RLF Loan - Cost Share Used:	Not reported
Media Affected:	Other Media
RLF Loan - Program Income Used:	Not reported
Media Cleanup:	Not reported

Map ID  
Direction  
Distance  
Elevation

MAP FINDINGS

Site

Database(s)

EDR ID Number  
EPA ID Number

**107 PETE HOLLIS BLVD. (Continued)**

**1016374212**

RLF Loan - Discounted:	Not reported
RLF Loan - Discount Percentage:	Not reported
RLF Subgrant - Total Subgrant Amount:	Not reported
RLF Subgrant - Signed Date:	Not reported
RLF Subgrant - EPA Funds Used:	Not reported
RLF Subgrant - Cost Share Used:	Not reported
RLF Subgrant - Program Income Used:	Not reported
RLF Direct Cleanup - Total Funding Amt:	Not reported
Num. of cleanup and re-dev. jobs:	Not reported
RLF Direct Cleanup - Source of Funding:	Not reported
RLF Leveraged - Funding Source Type:	Not reported
Past use greenspace acreage:	Not reported
Past use residential acreage:	2.3
RLF Leveraged - Entity Providing Funding:	Not reported
RLF Leveraged - Funding Amount:	Not reported
Cleanup Completion Doc - NFA Letter Received:	N
Past use commercial acreage:	Not reported
NFA Letter Date Received:	Not reported
Past use industrial acreage:	Not reported
Cleanup Comp Doc - Letter/Signed Rep Qualified Pro:	N
Future use greenspace acreage:	Not reported
Letter/Signed Report Date Received:	Not reported
Future use residential acreage:	2.3
Future use commercial acreage:	Not reported
Cleanup Completion Doc- Other forms of Doc:	Not reported
Future use industrial acreage:	Not reported
Climate Adapt and Mitiga - Demo or Cleanup:	Not reported
ReDev Activity Funded:	Not reported
Amount of Funding Expended on this Activity 2:	Not reported
Number of Redevelopment Jobs Leveraged:	Not reported
Climate Adaptation and Mitigation Redevelopment:	Not reported
Radius:	0.5
Below Poverty Number:	663
Below Poverty Percent:	27.46
Meidan Income:	6196
Meidan Income Number:	1470
Meidan Income Percent:	60.89
Vacant Housing Number:	334
Vacant Housing Percent:	22.13
Unemployed Number:	172
Unemployed Percent:	7.13

**FINDS:**

Registry ID: 110054365851

[Click Here for FRS Facility Detail Report:](#)

**Environmental Interest/Information System:**

The Assessment, Cleanup and Redevelopment Exchange System (ACRES) stores information reported by EPA Brownfields grant recipients on Brownfields properties assessed or cleaned up with grant funding, as well as information on Targeted Brownfields Assessments (TBA) performed by EPA Regions.

[Click this hyperlink](#) while viewing on your computer to access additional FINDS: detail in the EDR Site Report.

Map ID  
Direction  
Distance  
Elevation

MAP FINDINGS

Site

Database(s)

EDR ID Number  
EPA ID Number

45  
NNE  
1/4-1/2  
0.342 mi.  
1806 ft.

**FORMER GREEN PLAZA**  
**205 PETE HOLLIS BLVD**  
**GREENVILLE, SC 29602**

**US BROWNFIELDS**  
**FINDS**  
**1024241813**  
**N/A**

**Relative:**  
**Higher**

US BROWNFIELDS:

**Actual:**  
**1007 ft.**

Name: FORMER GREEN PLAZA  
Address: 205 Pete Hollis Blvd  
City,State,Zip: GREENVILLE, SC 29602  
Property ID: 235311  
Property Alias: Not reported  
Recipient Name: City of Greenville  
Grant Type: Hazardous & Petroleum  
Property Number: 28000100101  
Parcel Size: 2.06  
Latitude: 34.8613689  
Longitude: -82.4079648  
Census Tract: 45045000900  
State or Tribal Voluntary Response Program: Not reported  
Program Name: BF  
AA Activity Funded: Phase I  
Start Date: Not reported  
Redev Completion Date: Not reported  
Completed Date: Not reported  
Cleanup Funding: Not reported  
Cleanup Funding Source: Not reported  
Activity Funded: Phase I  
Assessment Funding: Not reported  
Assessment Funding Source: Not reported  
Redevelopment Funding: Not reported  
Contaminants REC: Not reported  
Contaminants Found at Actionable Level: Not reported  
Redev. Funding Source: Not reported  
Redev. Funding Entity Name: Not reported  
Contaminants Found Below Actionable Level: Not reported  
Redevelopment Start Date: Not reported  
Assessment Funding Entity: EPA  
Cleanup Funding Entity: Not reported  
Climate Adapt Mitig - Planning or Assessment: Not reported  
Cooperative Agreement Number: 00D24614  
Start Date: 2017-09-06 00:00:00  
Ownership Entity: Government  
Additional Institutional Controls Information: Not reported  
Completion Date: Not reported  
Address of Data Sources (URL if available) 1: Not reported  
Cleanup Required: N  
Indicates Cleanup/Treatment Tech Implemented: Not reported  
Institutional Controls Required: U  
IC Category Proprietary Controls: Not reported  
Excavation and Disposal of Soils: Not reported  
Extraction of contaminants: Not reported  
IC Cat. Info. Devices: Not reported  
Removal of materials (tanks and piping, etc.): Not reported  
IC Cat. Gov. Controls: Not reported  
Reduction of Contam Bioremediation/Phytoremediation: Not reported  
IC Cat. Enforcement Permit Tools: Not reported  
Cleanup of structures: Not reported  
IC in place date: Not reported

Map ID  
Direction  
Distance  
Elevation

MAP FINDINGS

Site

Database(s)

EDR ID Number  
EPA ID Number

**FORMER GREEN PLAZA (Continued)**

**1024241813**

Additional Cleanup/Treatment Tech Info:	Not reported
IC in place:	Not reported
Address of Data Source (URL if available) 2:	Not reported
Indicate whether Engineering Controls are required:	Not reported
State/tribal program ID:	Not reported
Cover Technologies (e.g., Capping):	Not reported
Security (e.g., Guard, Fence):	Not reported
Immobilization Process:	Not reported
Engineering Barriers (e.g., Slurry Walls, Sheet):	Not reported
Other:	Not reported
Additional Engineering Controls Information:	Not reported
Address of Data Source (URL if available) 3:	Not reported
Indicate whether Engineering Controls are in place:	Not reported
Date Engineering Controls put into place:	Not reported
ACRES Cleaned Up:	Not reported
Section 128(a) State/Tribal:	Not reported
Multipurpose - Cost Share Amount:	Not reported
Cleanup - Cost Share Amount:	Not reported
RLF Loan - Total Loan Amount:	Not reported
RLF - Loan Signed Date:	Not reported
RLF Loan - Anticipated Repayment Start Date:	Not reported
RLF Loan - Anticipated Repayment End Date:	Not reported
RLF Loan - Interest Rate:	Not reported
RLF Loan - EPA Funds Used:	Not reported
Contaminant Cleanup:	Not reported
RLF Loan - Cost Share Used:	Not reported
Media Affected:	Not reported
RLF Loan - Program Income Used:	Not reported
Media Cleanup:	Not reported
RLF Loan - Discounted:	Not reported
RLF Loan - Discount Percentage:	Not reported
RLF Subgrant - Total Subgrant Amount:	Not reported
RLF Subgrant - Signed Date:	Not reported
RLF Subgrant - EPA Funds Used:	Not reported
RLF Subgrant - Cost Share Used:	Not reported
RLF Subgrant - Program Income Used:	Not reported
RLF Direct Cleanup - Total Funding Amt:	Not reported
Num. of cleanup and re-dev. jobs:	Not reported
RLF Direct Cleanup - Source of Funding:	Not reported
RLF Leveraged - Funding Source Type:	Not reported
Past use greenspace acreage:	Not reported
Past use residential acreage:	Not reported
RLF Leveraged - Entity Providing Funding:	Not reported
RLF Leveraged - Funding Amount:	Not reported
Cleanup Completion Doc - NFA Letter Received:	N
Past use commercial acreage:	Not reported
NFA Letter Date Received:	Not reported
Past use industrial acreage:	Not reported
Cleanup Comp Doc - Letter/Signed Rep Qualified Pro:	N
Future use greenspace acreage:	Not reported
Letter/Signed Report Date Received:	Not reported
Future use residential acreage:	Not reported
Future use commercial acreage:	2.06
Cleanup Completion Doc- Other forms of Doc:	Not reported
Future use industrial acreage:	Not reported
Climate Adapt and Mitiga - Demo or Cleanup:	Not reported
ReDev Activity Funded:	Not reported

Map ID  
Direction  
Distance  
Elevation

MAP FINDINGS

Site

Database(s)

EDR ID Number  
EPA ID Number

**FORMER GREEN PLAZA (Continued)**

**1024241813**

Amount of Funding Expended on this Activity 2:	Not reported
Number of Redevelopment Jobs Leveraged:	Not reported
Climate Adaptation and Mitigation Redevelopment:	Not reported
Radius:	0.5
Below Poverty Number:	727
Below Poverty Percent:	28.33
Meidan Income:	5609
Meidan Income Number:	1628
Meidan Income Percent:	63.45
Vacant Housing Number:	364
Vacant Housing Percent:	22.97
Unemployed Number:	196
Unemployed Percent:	7.64
Name:	FORMER GREEN PLAZA
Address:	205 Pete Hollis Blvd
City,State,Zip:	GREENVILLE, SC 29602
Property ID:	235311
Property Alias:	Not reported
Recipient Name:	City of Greenville
Grant Type:	Hazardous & Petroleum
Property Number:	28000100101
Parcel Size:	2.06
Latitude:	34.8613689
Longitude:	-82.4079648
Census Tract:	45045000900
State or Tribal Voluntary Response Program:	Not reported
Program Name:	BF
AA Activity Funded:	Not reported
Start Date:	Not reported
Redev Completion Date:	Not reported
Completed Date:	Not reported
Cleanup Funding:	Not reported
Cleanup Funding Source:	Not reported
Activity Funded:	Phase I
Assessment Funding:	Not reported
Assessment Funding Source:	Not reported
Redevelopment Funding:	Not reported
Contaminants REC:	Not reported
Contaminants Found at Actionable Level:	Not reported
Redev. Funding Source:	Not reported
Redev. Funding Entity Name:	Not reported
Contaminants Found Below Actionable Level:	Not reported
Redevelopment Start Date:	Not reported
Assessment Funding Entity:	Not reported
Cleanup Funding Entity:	Not reported
Climate Adapt Mitig - Planning or Assessment:	Not reported
Cooperative Agreement Number:	00D24614
Start Date:	Not reported
Ownership Entity:	Government
Additional Institutional Controls Information:	Not reported
Completion Date:	Not reported
Address of Data Sources (URL if available) 1:	Not reported
Cleanup Required:	N
Indicates Cleanup/Treatment Tech Implemented:	Not reported
Institutional Controls Required:	U
IC Category Proprietary Controls:	Not reported

Map ID  
Direction  
Distance  
Elevation

MAP FINDINGS

Site

Database(s)

EDR ID Number  
EPA ID Number

**FORMER GREEN PLAZA (Continued)**

**1024241813**

Excavation and Disposal of Soils:	Not reported
Extraction of contaminants:	Not reported
IC Cat. Info. Devices:	Not reported
Removal of materials (tanks and piping, etc.):	Not reported
IC Cat. Gov. Controls:	Not reported
Reduction of Contam Bioremediation/Phytoremediation:	Not reported
IC Cat. Enforcement Permit Tools:	Not reported
Cleanup of structures:	Not reported
IC in place date:	Not reported
Additional Cleanup/Treatment Tech Info:	Not reported
IC in place:	Not reported
Address of Data Source (URL if available) 2:	Not reported
Indicate whether Engineering Controls are required:	Not reported
State/tribal program ID:	Not reported
Cover Technologies (e.g., Capping):	Not reported
Security (e.g., Guard, Fence):	Not reported
Immobilization Process:	Not reported
Engineering Barriers (e.g., Slurry Walls, Sheet):	Not reported
Other:	Not reported
Additional Engineering Controls Information:	Not reported
Address of Data Source (URL if available) 3:	Not reported
Indicate whether Engineering Controls are in place:	Not reported
Date Engineering Controls put into place:	Not reported
ACRES Cleaned Up:	Not reported
Section 128(a) State/Tribal:	Not reported
Multipurpose - Cost Share Amount:	Not reported
Cleanup - Cost Share Amount:	Not reported
RLF Loan - Total Loan Amount:	Not reported
RLF - Loan Signed Date:	Not reported
RLF Loan - Anticipated Repayment Start Date:	Not reported
RLF Loan - Anticipated Repayment End Date:	Not reported
RLF Loan - Interest Rate:	Not reported
RLF Loan - EPA Funds Used:	Not reported
Contaminant Cleanup:	Not reported
RLF Loan - Cost Share Used:	Not reported
Media Affected:	Not reported
RLF Loan - Program Income Used:	Not reported
Media Cleanup:	Not reported
RLF Loan - Discounted:	Not reported
RLF Loan - Discount Percentage:	Not reported
RLF Subgrant - Total Subgrant Amount:	Not reported
RLF Subgrant - Signed Date:	Not reported
RLF Subgrant - EPA Funds Used:	Not reported
RLF Subgrant - Cost Share Used:	Not reported
RLF Subgrant - Program Income Used:	Not reported
RLF Direct Cleanup - Total Funding Amt:	Not reported
Num. of cleanup and re-dev. jobs:	Not reported
RLF Direct Cleanup - Source of Funding:	Not reported
RLF Leveraged - Funding Source Type:	Not reported
Past use greenspace acreage:	Not reported
Past use residential acreage:	Not reported
RLF Leveraged - Entity Providing Funding:	Not reported
RLF Leveraged - Funding Amount:	Not reported
Cleanup Completion Doc - NFA Letter Received:	N
Past use commercial acreage:	Not reported
NFA Letter Date Received:	Not reported
Past use industrial acreage:	Not reported

Map ID  
Direction  
Distance  
Elevation

MAP FINDINGS

Site

Database(s)

EDR ID Number  
EPA ID Number

**FORMER GREEN PLAZA (Continued)**

**1024241813**

Cleanup Comp Doc - Letter/Signed Rep Qualified Pro: N  
Future use greenspace acreage: Not reported  
Letter/Signed Report Date Received: Not reported  
Future use residential acreage: Not reported  
Future use commercial acreage: 2.06  
Cleanup Completion Doc- Other forms of Doc: Not reported  
Future use industrial acreage: Not reported  
Climate Adapt and Mitiga - Demo or Cleanup: Not reported  
ReDev Activity Funded: Not reported  
Amount of Funding Expended on this Activity 2: Not reported  
Number of Redevelopment Jobs Leveraged: Not reported  
Climate Adaptation and Mitigation Redevelopment: Not reported  
Radius: 0.5  
Below Poverty Number: 727  
Below Poverty Percent: 28.33  
Meidan Income: 5609  
Meidan Income Number: 1628  
Meidan Income Percent: 63.45  
Vacant Housing Number: 364  
Vacant Housing Percent: 22.97  
Unemployed Number: 196  
Unemployed Percent: 7.64

**FINDS:**

Registry ID: 110070247627

[Click Here for FRS Facility Detail Report:](#)

**Environmental Interest/Information System:**

The Assessment, Cleanup and Redevelopment Exchange System (ACRES) stores information reported by EPA Brownfields grant recipients on Brownfields properties assessed or cleaned up with grant funding, as well as information on Targeted Brownfields Assessments (TBA) performed by EPA Regions.

[Click this hyperlink](#) while viewing on your computer to access additional FINDS: detail in the EDR Site Report.

**H46  
NE  
1/4-1/2  
0.343 mi.  
1812 ft.**

**PETE HOLLIS SITE  
ECHOLS STREET AND PETE HOLLIS BOULEVARD  
GREENVILLE, SC 29601**

**US BROWNFIELDS 1026007002  
N/A**

**Site 3 of 4 in cluster H**

**Relative:  
Higher**

**US BROWNFIELDS:**

**Actual:  
991 ft.**

Name: PETE HOLLIS SITE  
Address: Echols Street And Pete Hollis Boulevard  
City,State,Zip: GREENVILLE, SC 29601  
Property ID: 130621  
Property Alias: Not reported  
Recipient Name: Greenville, South Carolina, City of  
Grant Type: Hazardous  
Property Number: 0021000101001/0021000101000  
Parcel Size: 1  
Latitude: 34.8602554  
Longitude: -82.4062167  
Census Tract: 45045000900  
State or Tribal Voluntary Response Program: Y  
Program Name: BF



Map ID  
Direction  
Distance  
Elevation

MAP FINDINGS

Site

Database(s)

EDR ID Number  
EPA ID Number

**PETE HOLLIS SITE (Continued)**

**1026007002**

AA Activity Funded:	Not reported
Start Date:	Not reported
Redev Completion Date:	Not reported
Completed Date:	Not reported
Cleanup Funding:	Not reported
Cleanup Funding Source:	Not reported
Activity Funded:	Not reported
Assessment Funding:	Not reported
Assessment Funding Source:	Not reported
Redevelopment Funding:	Not reported
Contaminants REC:	Not reported
Contaminants Found at Actionable Level:	PAHs Petroleum Products VOCs
Redev. Funding Source:	Not reported
Redev. Funding Entity Name:	Not reported
Contaminants Found Below Actionable Level:	Not reported
Redevelopment Start Date:	Not reported
Assessment Funding Entity:	EPA
Cleanup Funding Entity:	Not reported
Climate Adapt Mitig - Planning or Assessment:	Not reported
Cooperative Agreement Number:	95445309
Start Date:	2010-11-10 00:00:00
Ownership Entity:	Private
Additional Institutional Controls Information:	Not reported
Completion Date:	2011-03-25 00:00:00
Address of Data Sources (URL if available) 1:	Not reported
Cleanup Required:	U
Indicates Cleanup/Treatment Tech Implemented:	Not reported
Institutional Controls Required:	U
IC Category Proprietary Controls:	Not reported
Excavation and Disposal of Soils:	Not reported
Extraction of contaminants:	Not reported
IC Cat. Info. Devices:	Not reported
Removal of materials (tanks and piping, etc.):	Not reported
IC Cat. Gov. Controls:	Not reported
Reduction of Contam Bioremediation/Phytoremediation:	Not reported
IC Cat. Enforcement Permit Tools:	Not reported
Cleanup of structures:	Not reported
IC in place date:	Not reported
Additional Cleanup/Treatment Tech Info:	Not reported
IC in place:	N
Address of Data Source (URL if available) 2:	Not reported
Indicate whether Engineering Controls are required:	U
State/tribal program ID:	Not reported
Cover Technologies (e.g., Capping):	Not reported
Security (e.g., Guard, Fence):	Not reported
Immobilization Process:	Not reported
Engineering Barriers (e.g., Slurry Walls, Sheet):	Not reported
Other:	Not reported
Additional Engineering Controls Information:	Not reported
Address of Data Source (URL if available) 3:	Not reported
Indicate whether Engineering Controls are in place:	N
Date Engineering Controls put into place:	Not reported
ACRES Cleaned Up:	Not reported
Section 128(a) State/Tribal:	Not reported
Multipurpose - Cost Share Amount:	Not reported
Cleanup - Cost Share Amount:	Not reported
RLF Loan - Total Loan Amount:	Not reported

Map ID  
Direction  
Distance  
Elevation

MAP FINDINGS

Site

Database(s)

EDR ID Number  
EPA ID Number

**PETE HOLLIS SITE (Continued)**

**1026007002**

RLF - Loan Signed Date:	Not reported
RLF Loan - Anticipated Repayment Start Date:	Not reported
RLF Loan - Anticipated Repayment End Date:	Not reported
RLF Loan - Interest Rate:	Not reported
RLF Loan - EPA Funds Used:	Not reported
Contaminant Cleanup:	Not reported
RLF Loan - Cost Share Used:	Not reported
Media Affected:	Ground Water Soil
RLF Loan - Program Income Used:	Not reported
Media Cleanup:	Not reported
RLF Loan - Discounted:	Not reported
RLF Loan - Discount Percentage:	Not reported
RLF Subgrant - Total Subgrant Amount:	Not reported
RLF Subgrant - Signed Date:	Not reported
RLF Subgrant - EPA Funds Used:	Not reported
RLF Subgrant - Cost Share Used:	Not reported
RLF Subgrant - Program Income Used:	Not reported
RLF Direct Cleanup - Total Funding Amt:	Not reported
Num. of cleanup and re-dev. jobs:	Not reported
RLF Direct Cleanup - Source of Funding:	Not reported
RLF Leveraged - Funding Source Type:	Not reported
Past use greenspace acreage:	Not reported
Past use residential acreage:	Not reported
RLF Leveraged - Entity Providing Funding:	Not reported
RLF Leveraged - Funding Amount:	Not reported
Cleanup Completion Doc - NFA Letter Received:	N
Past use commercial acreage:	Not reported
NFA Letter Date Received:	Not reported
Past use industrial acreage:	Not reported
Cleanup Comp Doc - Letter/Signed Rep Qualified Pro:	N
Future use greenspace acreage:	Not reported
Letter/Signed Report Date Received:	Not reported
Future use residential acreage:	Not reported
Future use commercial acreage:	Not reported
Cleanup Completion Doc- Other forms of Doc:	Not reported
Future use industrial acreage:	Not reported
Climate Adapt and Mitiga - Demo or Cleanup:	Not reported
ReDev Activity Funded:	Not reported
Amount of Funding Expended on this Activity 2:	Not reported
Number of Redevelopment Jobs Leveraged:	Not reported
Climate Adaptation and Mitigation Redevelopment:	Not reported
Radius:	0.5
Below Poverty Number:	664
Below Poverty Percent:	27.28
Meidan Income:	6539
Meidan Income Number:	1477
Meidan Income Percent:	60.68
Vacant Housing Number:	334
Vacant Housing Percent:	21.96
Unemployed Number:	173
Unemployed Percent:	7.11

Map ID  
Direction  
Distance  
Elevation

MAP FINDINGS

Site

Database(s)

EDR ID Number  
EPA ID Number

**J47**  
**ENE**  
**1/4-1/2**  
**0.348 mi.**  
**1839 ft.**  
**BURGIN MOTOR CO INC**  
**842 BUNCOMBE ST**  
**GREENVILLE, SC 29615**  
**Site 1 of 4 in cluster J**

**UST FINDER**  
**UST FINDER RELEASE**  
**1028697137**  
**N/A**

**Relative:**  
**Higher**

UST FINDER:

**Actual:**  
**1004 ft.**

Object ID: 397514  
Facility ID: SC4182  
Name: BURGIN MOTOR CO INC  
Address: 842 BUNCOMBE ST  
City,State,Zip: GREENVILLE, SC 29615  
Address Match Type: Not reported  
Open USTs: 0  
Closed USTs: 1  
TOS USTs: 0  
Population 1500ft: Not reported  
Private Wells 1500ft: 0  
Within 100yr Floodplain: No  
Land Use: Not reported  
Within SPA: No  
SPA PWS Facility ID: Not reported  
SPA Water Type: Not reported  
SPA Facility Type: Not reported  
SPA HUC12: Not reported  
Within WHPA: No  
WHPA PWS Facility ID: Not reported  
WHPA Water Type: Not reported  
WHPA Facility Type: Not reported  
WHPA HUC12: Not reported  
Facility Status: Closed UST(s)  
Date of Last Inspection: Not reported  
EPA Region: 4  
Tribe: Not reported  
Coordinate Source: State  
X Coord: -82.40502989  
Y Coord: 34.8598727300001  
Latitude: 34.85987273  
Longitude: -82.40502989

UST FINDER:

Object ID: 1001347  
Facility ID: SC4182  
Tank ID: SC4182\_1  
Tank Status: Closed  
Installation Date: Not reported  
Removal Date: Not reported  
Tank Capacity: 1000  
Substances: GN  
Tank Wall Type: Not reported

UST FINDER RELEASE:

Object ID: 22522  
Facility ID: SC4182  
Lust ID: SC4182\_1  
Name: BURGIN MOTOR CO INC  
Address: 842 BUNCOMBE ST  
City,State,Zip: GREENVILLE, SC 29615

Map ID  
Direction  
Distance  
Elevation

MAP FINDINGS

Site

Database(s)

EDR ID Number  
EPA ID Number

**BURGIN MOTOR CO INC (Continued)**

**1028697137**

Address Match Type: Not reported  
Reported Date: 1995/08/23 15:59:59+00  
Status: No Further Action  
Substance: PETRO  
Population within 1500ft: 842  
Domestic Wells within 1500ft: 0  
Land Use: Developed, High Intensity  
Within SPA: No  
SPA PWS Facility ID: Not reported  
SPA Water Type: Not reported  
SPA Facility Type: Not reported  
SPA HUC12: Not reported  
Within WHPA: No  
WHPA PWS Facility ID: Not reported  
WHPA Water Type: Not reported  
WHPA Facility Type: Not reported  
WHPA HUC12: Not reported  
Within 100yr Floodplain: No  
Tribe: Not reported  
EPA Region: 4  
NFA Letter 1: Not reported  
NFA Letter 2: Not reported  
NFA Letter 3: Not reported  
NFA Letter 4: Not reported  
Closed With Residual Contaminate: Not reported  
Coordinate Source: State  
X Coord: -82.40502989  
Y Coord: 34.8598727300001  
Latitude: 34.85987273  
Longitude: -82.40502989

**J48**  
**ENE**  
**1/4-1/2**  
**0.348 mi.**  
**1839 ft.**

**BURGIN MOTOR CO INC**  
**842 BUNCOMBE ST**  
**GREENVILLE, SC 29615**

**Site 2 of 4 in cluster J**

**LUST** **U003519672**  
**UST** **N/A**

**Relative:** LUST:  
**Higher** Name: BURGIN MOTOR CO INC  
**Actual:** Address: 842 BUNCOMBE ST  
**1004 ft.** City,State,Zip: GREENVILLE, SC 29615  
Release Number: 1  
Facility ID: 04182  
Release Status Number: Not reported  
Substance: PETRO  
Tank Owner Company Name: BURGIN MOTOR CO INC  
Tank Owner Last Name: Not reported  
Tank Owner First name: Not reported  
NFA Date: 02/04/1997  
Tank Owner City: Not reported  
Confirmed Date: Not reported  
Release Date: 08/23/1995  
EID: Not reported  
Local Facility District: Not reported  
SCRBCA Class Number: Not reported  
Release Fin Type Code: Not reported  
Qualified: Not reported  
Release Source: Not reported

Map ID  
Direction  
Distance  
Elevation

MAP FINDINGS

Site

Database(s)

EDR ID Number  
EPA ID Number

**BURGIN MOTOR CO INC (Continued)**

**U003519672**

Local Fac Last Name: Not reported  
Local Fac First Name: Not reported  
User Name: MCINNIWA  
Cleanup Initiated Date: 09/12/1995  
Prefix: Not reported  
Total Score: Not reported

**GW Flow:**

Release Date: 08/23/1995  
Cleanup Complete Date: 02/04/1997  
Depth to Ground Water: Not reported  
Ground Water Flow Direction: Not reported  
Release Number: 1  
Confirmed date: 09/12/1995  
RP Name: BURGIN MOTOR CO INC  
RP Address: TERRAMART DR  
RP City: GREENVILLE  
RP State: SC  
RP Zip: 29615  
SCRBCA Class Code: CLASS5A  
Project Manager: MCINNIS, W SCOTT  
Release Fin Type Code: W25

**UST:**

Name: BURGIN MOTOR CO INC  
Address: 842 BUNCOMBE ST  
City: GREENVILLE  
Facility ID: 04182  
Permit: N 04182  
Owner: BURGIN MOTOR CO INC  
Owner Address: TERRAMART DR  
Owner City, st, zip: GREENVILLE SC 29615  
Owner Phone: - -

Tank ID: 1  
**Status:** Abandoned  
Capacity: 1000  
Product: Gasoline  
Calcage: 25

**K49**  
**East**  
**1/4-1/2**  
**0.351 mi.**  
**1855 ft.**

**CLINE HOSE & HYDRAULICS ANNEX**  
**615 BUNCOMBE ST**  
**GREENVILLE, SC 29601**

**Site 1 of 3 in cluster K**

**SHWS** **S123664312**  
**VCP** **N/A**  
**BROWNFIELDS**  
**ALLSITES**

**Relative:**  
**Higher**  
**Actual:**  
**1009 ft.**

**SHWS:**  
Name: CLINE HOSE & HYDRAULICS ANNEX  
Address: 615 BUNCOMBE ST  
City,State,Zip: GREENVILLE, SC 29601  
EPA ID: SCS123457901

**VCP:**

Name: CLINE HOSE & HYDRAULICS ANNEX  
Address: 615 BUNCOMBE ST  
City,State,Zip: GREENVILLE, SC 29601

Map ID  
Direction  
Distance  
Elevation

MAP FINDINGS

Site

Database(s)

EDR ID Number  
EPA ID Number

**CLINE HOSE & HYDRAULICS ANNEX (Continued)**

**S123664312**

Person Company:	P&L BUNCOMBE LAND LP
Prim Address 1:	Not reported
Prim Address 2:	Not reported
Prim City:	Not reported
Prim State:	Not reported
Prim Zip:	Not reported
Type Brownfield:	Not reported
Contact:	DAN BARA
Status code:	ACTIVE
File Number:	59011
Exec Date:	22-Nov-22
Contract Mailed Date:	8-Oct-22
Date Terminated:	Not reported
Contract #:	22-7454-NRP
Contract Type:	NRP
Contract Manager:	OWENS SOPHIA C
Acreage:	1.93
COC Issued Date:	Not reported
RC Executed Date:	Not reported
I C Received:	16-Sep-22
Workplan Due:	Not reported
Workplan Receive:	13-Jan-23
Workplan Reviewed:	19-Jan-23
Workplan Approved:	20-Jan-23
Report Receive:	6-Mar-23
Report Reviewed:	14-Mar-23
Report Approved:	Not reported
Cap Approved:	Not reported
PCAS Number:	7454
Prim Bill Ind:	Y
Site ID:	Not reported
Project Master Status Code:	Not reported
Project Category:	Not reported
Brownfields 128a Funds Used:	Not reported
Brownfields Action Planned:	Not reported
Compliance Action Program Area:	Not reported
Compliance Action Status:	Not reported
RC Type:	Not reported
Contamination Details:	Not reported
Latitude:	Not reported
Longitude:	Not reported
Name:	CLINE HOSE & HYDRAULICS ANNEX
Address:	615 BUNCOMBE ST
City,State,Zip:	GREENVILLE, SC 29601
Person Company:	SOLOMAN DEVELOPMENT SERVICES LLC
Prim Address 1:	Not reported
Prim Address 2:	Not reported
Prim City:	Not reported
Prim State:	Not reported
Prim Zip:	Not reported
Type Brownfield:	Not reported
Contact:	DAVIS HUNT
Status code:	ACTIVE
File Number:	59011
Exec Date:	19-Jun-19
Contract Mailed Date:	Not reported

Map ID  
Direction  
Distance  
Elevation

MAP FINDINGS

Site

Database(s)

EDR ID Number  
EPA ID Number

**CLINE HOSE & HYDRAULICS ANNEX (Continued)**

**S123664312**

Date Terminated:	Not reported
Contract #:	19-7454-NRP
Contract Type:	NRP
Contract Manager:	OWENS SOPHIA C
Acreage:	3
COC Issued Date:	Not reported
RC Executed Date:	Not reported
I C Received:	10-Jan-19
Workplan Due:	Not reported
Workplan Receive:	Not reported
Workplan Reviewed:	Not reported
Workplan Approved:	Not reported
Report Receive:	Not reported
Report Reviewed:	Not reported
Report Approved:	Not reported
Cap Approved:	Not reported
PCAS Number:	7454
Prim Bill Ind:	Y
Site ID:	Not reported
Project Master Status Code:	Not reported
Project Category:	Not reported
Brownfields 128a Funds Used:	Not reported
Brownfields Action Planned:	Not reported
Compliance Action Program Area:	Not reported
Compliance Action Status:	Not reported
RC Type:	Not reported
Contamination Details:	Not reported
Latitude:	Not reported
Longitude:	Not reported
Name:	CLINE HOSE & HYDRAULICS ANNEX
Address:	615 BUNCOMBE ST
City,State,Zip:	GREENVILLE, SC 29601
Person Company:	P&L BUNCOMBE LAND LP
Prim Address 1:	Not reported
Prim Address 2:	Not reported
Prim City:	Not reported
Prim State:	Not reported
Prim Zip:	Not reported
Type Brownfield:	Not reported
Contact:	DAVIS HUNT
Status code:	ACTIVE
File Number:	59011
Exec Date:	Not reported
Contract Mailed Date:	8-Oct-22
Date Terminated:	Not reported
Contract #:	19-7454-NRP
Contract Type:	NRP
Contract Manager:	OWENS SOPHIA C
Acreage:	1.93
COC Issued Date:	Not reported
RC Executed Date:	Not reported
I C Received:	16-Sep-22
Workplan Due:	Not reported
Workplan Receive:	13-Jan-22
Workplan Reviewed:	19-Jan-23
Workplan Approved:	20-Jan-23

Map ID  
Direction  
Distance  
Elevation

MAP FINDINGS

Site

Database(s)

EDR ID Number  
EPA ID Number

**CLINE HOSE & HYDRAULICS ANNEX (Continued)**

**S123664312**

Report Receive: Not reported  
Report Reviewed: Not reported  
Report Approved: Not reported  
Cap Approved: Not reported  
PCAS Number: 7454  
Prim Bill Ind: N  
Site ID: Not reported  
Project Master Status Code: Not reported  
Project Category: Not reported  
Brownfields 128a Funds Used: Not reported  
Brownfields Action Planned: Not reported  
Compliance Action Program Area: Not reported  
Compliance Action Status: Not reported  
RC Type: Not reported  
Contamination Details: Not reported  
Latitude: Not reported  
Longitude: Not reported

**SC BROWNFIELD:**

Name:	CLINE HOSE & HYDRAULICS ANNEX
Address:	615 BUNCOMBE ST
City,State,Zip:	GREENVILLE, SC 29601
Contract Number:	22-7454-NRP
Contract Type:	NRP
File Number:	59011
Contract Manager:	OWENS SOPHIA C
Person Company:	P&L BUNCOMBE LAND LP
Primary Address1:	Not reported
Primary Address2:	Not reported
Primary City:	Not reported
Primary State Code:	Not reported
Primary Zip Code:	Not reported
Type Brownfield:	Not reported
Acreage:	1.93
Contract Executed:	22-Nov-22
COC Date Issued:	Not reported
RC Executed:	Not reported
Contact:	DAN BARA
Status Code:	ACTIVE
IC Received:	16-Sep-22
Workplan Due:	Not reported
Workplan Received:	13-Jan-23
Workplan Reviewed:	19-Jan-23
Workplan Approved:	20-Jan-23
Report Received:	6-Mar-23
Report Reviewed:	14-Mar-23
Report Approved:	Not reported
Cap Approved:	Not reported
Contract Mailed:	8-Oct-22
Date Terminated:	Not reported
PCAS Number:	7454
Prim Bill Ind:	Y
Master Number:	ACTIVE
Category:	Master Project Details
Property Contaminants:	Not reported
Program:	LWM - SARR - Brownfields
Filed With County:	Not reported



Map ID  
Direction  
Distance  
Elevation

MAP FINDINGS

Site

Database(s)

EDR ID Number  
EPA ID Number

**CLINE HOSE & HYDRAULICS ANNEX (Continued)**

**S123664312**

Type of Covenant:	Not reported
Latitude:	34.8572
Longitude:	-82.4043
Name:	CLINE HOSE & HYDRAULICS ANNEX
Address:	615 BUNCOMBE ST
City,State,Zip:	GREENVILLE, SC 29601
Contract Number:	19-7454-NRP
Contract Type:	NRP
File Number:	59011
Contract Manager:	OWENS SOPHIA C
Person Company:	P&L BUNCOMBE LAND LP
Primary Address1:	Not reported
Primary Address2:	Not reported
Primary City:	Not reported
Primary State Code:	Not reported
Primary Zip Code:	Not reported
Type Brownfield:	Not reported
Acreage:	1.93
Contract Executed:	Not reported
COC Date Issued:	Not reported
RC Executed:	Not reported
Contact:	DAVIS HUNT
Status Code:	ACTIVE
IC Received:	16-Sep-22
Workplan Due:	Not reported
Workplan Received:	13-Jan-22
Workplan Reviewed:	19-Jan-23
Workplan Approved:	20-Jan-23
Report Received:	Not reported
Report Reviewed:	Not reported
Report Approved:	Not reported
Cap Approved:	Not reported
Contract Mailed:	8-Oct-22
Date Terminated:	Not reported
PCAS Number:	7454
Prim Bill Ind:	N
Master Number:	ACTIVE
Category:	Master Project Details
Property Contaminants:	Not reported
Program:	LWM - SARR - Brownfields
Filed With County:	Not reported
Type of Covenant:	Not reported
Latitude:	34.8572
Longitude:	-82.4043
Name:	CLINE HOSE & HYDRAULICS ANNEX
Address:	615 BUNCOMBE ST
City,State,Zip:	GREENVILLE, SC 29601
Contract Number:	19-7454-NRP
Contract Type:	NRP
File Number:	59011
Contract Manager:	OWENS SOPHIA C
Person Company:	SOLOMAN DEVELOPMENT SERVICES LLC
Primary Address1:	Not reported
Primary Address2:	Not reported
Primary City:	Not reported

Map ID  
Direction  
Distance  
Elevation

MAP FINDINGS

Site

Database(s)

EDR ID Number  
EPA ID Number

**CLINE HOSE & HYDRAULICS ANNEX (Continued)**

**S123664312**

Primary State Code:	Not reported
Primary Zip Code:	Not reported
Type Brownfield:	Not reported
Acreage:	3
Contract Executed:	19-Jun-19
COC Date Issued:	Not reported
RC Executed:	Not reported
Contact:	DAVIS HUNT
Status Code:	ACTIVE
IC Received:	10-Jan-19
Workplan Due:	Not reported
Workplan Received:	Not reported
Workplan Reviewed:	Not reported
Workplan Approved:	Not reported
Report Received:	Not reported
Report Reviewed:	Not reported
Report Approved:	Not reported
Cap Approved:	Not reported
Contract Mailed:	Not reported
Date Terminated:	Not reported
PCAS Number:	7454
Prim Bill Ind:	Y
Master Number:	ACTIVE
Category:	Master Project Details
Property Contaminants:	Not reported
Program:	LWM - SARR - Brownfields
Filed With County:	Not reported
Type of Covenant:	Not reported
Latitude:	34.8572
Longitude:	-82.4043

**ALLSITES:**

Name:	CLINE HOSE & HYDRAULICS ANNEX
Address:	615 BUNCOMBE ST
City,State,Zip:	GREENVILLE, SC 29601
Brownfield:	Not reported
Brownfield Type:	Not reported
Funds Used:	No
Resp Action:	No
Permit Number:	Not reported
Program:	Not reported
Owner:	SOLOMAN DEVELOPMENT SERVICES LLC;P&L BUNCOMBE LAND LP;P&L BUNCOMBE LAND LP
Project Status Code:	ACTIVE
Execute Date:	06/19/2019
Restrictions Filed Date:	Not yet recorded.
Cleanup Contract Complete Date:	Not reported
Project Complete Date:	Not yet completed.
File Number:	59011
Land Use Restriction:	Not yet determined.
Contamination On Site:	Please call 803-898-2000 for this information.
Acreage:	Not reported
Soil Contamination Desc:	Not reported
Soil COCS:	Not reported
SW Sed Contamination Desc:	Not reported
SW COCS:	Not reported
GW Contamination Desc:	Not reported

Map ID  
Direction  
Distance  
Elevation

MAP FINDINGS

Site

Database(s)

EDR ID Number  
EPA ID Number

**CLINE HOSE & HYDRAULICS ANNEX (Continued)**

**S123664312**

GW COCS: Not reported  
Air Contamination Desc: Not reported  
Air COCS: Not reported  
Lat: 34.857199  
Long: -82.404267

**H50  
NE  
1/4-1/2  
0.362 mi.  
1912 ft.**

**MILLER OIL  
138 PETE HOLLIS BLVD  
GREENVILLE, SC 29601**

**SHWS S116230747  
N/A**

**Site 4 of 4 in cluster H**

**Relative:  
Higher**

**SHWS:**

Name: MILLER OIL  
Address: 138 PETE HOLLIS BLVD  
City,State,Zip: GREENVILLE, SC 29601-1104  
EPA ID: SCS123457583

**Actual:  
999 ft.**

**K51  
ENE  
1/4-1/2  
0.368 mi.  
1941 ft.**

**CLINE HOSE AND HYDRAULICS  
600 BUNCOMBE ST  
GREENVILLE, SC 29601**

**VCP S122421427  
BROWNFIELDS N/A**

**Site 2 of 3 in cluster K**

**Relative:  
Higher**

**VCP:**

Name: CLINE HOSE AND HYDRAULICS  
Address: 600 BUNCOMBE ST  
City,State,Zip: GREENVILLE, SC 29601  
Person Company: DIAMOND JUBILEE LLC  
Prim Address 1: Not reported  
Prim Address 2: Not reported  
Prim City: Not reported  
Prim State: Not reported  
Prim Zip: Not reported  
Type Brownfield: Not reported  
Contact: ASIF VIRANI  
Status code: ACTIVE  
File Number: 58636  
Exec Date: 18-Jul-18  
Contract Mailed Date: Not reported  
Date Terminated: Not reported  
Contract #: 18-6545-NRP  
Contract Type: NRP  
Contract Manager: OWENS SOPHIA C  
Acreage: 1.91  
COC Issued Date: Not reported  
RC Executed Date: Not reported  
I C Received: Not reported  
Workplan Due: Not reported  
Workplan Receive: Not reported  
Workplan Reviewed: Not reported  
Workplan Approved: Not reported  
Report Receive: Not reported  
Report Reviewed: Not reported  
Report Approved: Not reported  
Cap Approved: Not reported

**Actual:  
1012 ft.**

Map ID  
Direction  
Distance  
Elevation

MAP FINDINGS

Site

Database(s)

EDR ID Number  
EPA ID Number

**CLINE HOSE AND HYDRAULICS (Continued)**

**S122421427**

PCAS Number: 6545  
Prim Bill Ind: Y  
Site ID: Not reported  
Project Master Status Code: Not reported  
Project Category: Not reported  
Brownfields 128a Funds Used: Not reported  
Brownfields Action Planned: Not reported  
Compliance Action Program Area: Not reported  
Compliance Action Status: Not reported  
RC Type: Not reported  
Contamination Details: Not reported  
Latitude: Not reported  
Longitude: Not reported

**SC BROWNFIELD:**

Name:	CLINE HOSE AND HYDRAULICS
Address:	600 BUNCOMBE ST
City,State,Zip:	GREENVILLE, SC 29601
Contract Number:	18-6545-NRP
Contract Type:	NRP
File Number:	58636
Contract Manager:	OWENS SOPHIA C
Person Company:	DIAMOND JUBILEE LLC
Primary Address1:	Not reported
Primary Address2:	Not reported
Primary City:	Not reported
Primary State Code:	Not reported
Primary Zip Code:	Not reported
Type Brownfield:	Not reported
Acreage:	1.91
Contract Executed:	18-Jul-18
COC Date Issued:	Not reported
RC Executed:	Not reported
Contact:	ASIF VIRANI
Status Code:	ACTIVE
IC Received:	Not reported
Workplan Due:	Not reported
Workplan Received:	Not reported
Workplan Reviewed:	Not reported
Workplan Approved:	Not reported
Report Received:	Not reported
Report Reviewed:	Not reported
Report Approved:	Not reported
Cap Approved:	Not reported
Contract Mailed:	Not reported
Date Terminated:	Not reported
PCAS Number:	6545
Prim Bill Ind:	Y
Master Number:	ACTIVE
Category:	Master Project Details
Property Contaminants:	Not reported
Program:	LWM - SARR - Brownfields
Filed With County:	Not reported
Type of Covenant:	Not reported
Latitude:	34.8578
Longitude:	-82.4034

Map ID  
Direction  
Distance  
Elevation

MAP FINDINGS

Site

Database(s)

EDR ID Number  
EPA ID Number

**K52**  
**ENE**  
**1/4-1/2**  
**0.368 mi.**  
**1941 ft.**

**CLINE COMPANY BUILDING 1**  
**600 BUNCOMBE ST**  
**GREENVILLE, SC 29601**

**Site 3 of 3 in cluster K**

**SHWS**  
**ALLSITES**  
**ASBESTOS**

**S122421359**  
**N/A**

**Relative:**  
**Higher**

SHWS:

**Actual:**  
**1012 ft.**

Name: CLINE HOSE AND HYDRAULICS  
Address: 600 BUNCOMBE ST  
City,State,Zip: GREENVILLE, SC 29601  
EPA ID: SCS123457853

ALLSITES:

Name: CLINE HOSE AND HYDRAULICS  
Address: 600 BUNCOMBE ST  
City,State,Zip: GREENVILLE, SC 29601  
Brownfield: Not reported  
Brownfield Type: Not reported  
Funds Used: No  
Resp Action: No  
Permit Number: Not reported  
Program: Not reported  
Owner: DIAMOND JUBILEE LLC  
Project Status Code: ACTIVE  
Execute Date: 07/18/2018  
Restrictions Filed Date: Not yet recorded.  
Cleanup Contract Complete Date: Not reported  
Project Complete Date: Not yet completed.  
File Number: 58636  
Land Use Restriction: We do not have enough information yet to determine whether restrictions will be required.  
Contamination On Site: Please call 803-898-2000 for this information.  
Acreage: Not reported  
Soil Contamination Desc: Not reported  
Soil COCS: Not reported  
SW Sed Contamination Desc: Not reported  
SW COCS: Not reported  
GW Contamination Desc: Not reported  
GW COCS: Not reported  
Air Contamination Desc: Not reported  
Air COCS: Not reported  
Lat: 34.857849  
Long: -82.403435

ASBESTOS:

Name: Cline Company Building 2  
Address: 600 BUNCOMBE ST  
Address 2: Not reported  
City,State,Zip: GREENVILLE, SC 29601  
Permit No: R1810149  
Activity: Expired  
Bus Phone: Not reported  
Co Name: M A C ENVIRONMENTAL LLC  
District: Not reported  
Permit Type: NF NESHAP  
Sub Type: Not reported  
Local Facility: Not reported  
Disposition: Not reported

Map ID  
Direction  
Distance  
Elevation

MAP FINDINGS

Site

Database(s)

EDR ID Number  
EPA ID Number

**CLINE COMPANY BUILDING 1 (Continued)**

**S122421359**

Description:	Not reported
Glove:	Not reported
Fri:	Not reported
Other:	Not reported
Program:	Air - Asbestos
Category:	AIR-Asbestos Removal
General Category:	NFESHAP
Issue Date:	1/28/2019
Permittee:	M A C Environmental Llc
Permittee Address:	PO BOX 6, 224 MILLER RD, RIDGEVILLE, SC, 29472, US
Permittee Phone:	8438717405
Permittee Email:	Not reported
Comments:	Not reported
Compliance Name:	Not reported
Agency:	Not reported
Name:	Cline Company Building 1
Address:	600 BUNCOMBE ST
Address 2:	Not reported
City,State,Zip:	GREENVILLE, SC 29601
Permit No:	R1811038
Activity:	Expired
Bus Phone:	Not reported
Co Name:	M A C ENVIRONMENTAL LLC
District:	Not reported
Permit Type:	NESHAP Project
Sub Type:	Not reported
Local Facility:	Not reported
Disposition:	Not reported
Description:	Not reported
Glove:	Not reported
Fri:	Not reported
Other:	Not reported
Program:	Air - Asbestos
Category:	AIR-Asbestos Removal
General Category:	NESHAP
Issue Date:	1/24/2019
Permittee:	M A C Environmental Llc
Permittee Address:	PO BOX 6, 224 MILLER RD, RIDGEVILLE, SC, 29472, US
Permittee Phone:	8438717405
Permittee Email:	Not reported
Comments:	; Permit App Descr: (1/28/19) No Change. Wrong License # Was Given. -Bw
Compliance Name:	Not reported
Agency:	Not reported
Name:	Cline Company Building 1
Address:	600 BUNCOMBE ST
Address 2:	Not reported
City,State,Zip:	GREENVILLE, SC 29601
Permit No:	R1811038
Activity:	Superseded
Bus Phone:	Not reported
Co Name:	M A C ENVIRONMENTAL LLC
District:	Not reported
Permit Type:	NESHAP Project
Sub Type:	Not reported

Map ID  
Direction  
Distance  
Elevation

MAP FINDINGS

Site

Database(s)

EDR ID Number  
EPA ID Number

**CLINE COMPANY BUILDING 1 (Continued)**

**S122421359**

Local Facility:	Not reported
Disposition:	Not reported
Description:	Not reported
Glove:	Not reported
Fri:	Not reported
Other:	Not reported
Program:	Air - Asbestos
Category:	AIR-Asbestos Removal
General Category:	NESHAP
Issue Date:	11/21/2018
Permittee:	M A C Environmental Llc
Permittee Address:	SC, US, PO BOX 6, 224 MILLER RD, RIDGEVILLE, 29472
Permittee Phone:	8438717405
Permittee Email:	Not reported
Comments:	Not reported
Compliance Name:	Not reported
Agency:	Not reported
Name:	Former Cline Company Bulding 2
Address:	600 BUNCOMBE ST
Address 2:	Not reported
City,State,Zip:	GREENVILLE, SC 296021402
Permit No:	N1810251
Activity:	Expired
Bus Phone:	Not reported
Co Name:	D H GRIFFIN WRECKING CO INC
District:	Not reported
Permit Type:	Not reported
Sub Type:	Not reported
Local Facility:	Not reported
Disposition:	Not reported
Description:	Not reported
Glove:	Not reported
Fri:	Not reported
Other:	Not reported
Program:	Air - Asbestos
Category:	AIR-Asbestos Demolition
General Category:	Not reported
Issue Date:	1/28/2019
Permittee:	D H Griffin Wrecking Co Inc
Permittee Address:	PO BOX 3046, WEST COLUMBIA, SC, 29171, US
Permittee Phone:	8037399404
Permittee Email:	Not reported
Comments:	; Permit App Descr: (1/28/19) License Issued Retroactively Due To Miscommunication. -Bw
Compliance Name:	Not reported
Agency:	Not reported
Name:	Former Cline Company Building 3
Address:	600 BUNCOMBE ST
Address 2:	Not reported
City,State,Zip:	GREENVILLE, SC 296021402
Permit No:	N1810252
Activity:	Expired
Bus Phone:	Not reported
Co Name:	D H GRIFFIN WRECKING CO INC
District:	Not reported

Map ID  
Direction  
Distance  
Elevation

MAP FINDINGS

Site

Database(s)

EDR ID Number  
EPA ID Number

**CLINE COMPANY BUILDING 1 (Continued)**

**S122421359**

Permit Type: Not reported  
Sub Type: Not reported  
Local Facility: Not reported  
Disposition: Not reported  
Description: Not reported  
Glove: Not reported  
Fri: Not reported  
Other: Not reported  
Program: Air - Asbestos  
Category: AIR-Asbestos Demolition  
General Category: Not reported  
Issue Date: 1/28/2019  
Permittee: D H Griffin Wrecking Co Inc  
Permittee Address: PO BOX 3046, WEST COLUMBIA, SC, 29171, US  
Permittee Phone: 8037399404  
Permittee Email: Not reported  
Comments: ; Permit App Descr: (1/28/19) License Issued Retroactively Due To Miscommunication. -Bw  
Compliance Name: Not reported  
Agency: Not reported

Name: Former Cline Company Bulding 1  
Address: 600 BUNCOMBE ST  
Address 2: Not reported  
City,State,Zip: GREENVILLE, SC 296021402  
Permit No: N1810250  
Activity: Expired  
Bus Phone: Not reported  
Co Name: D H GRIFFIN WRECKING CO INC  
District: Not reported  
Permit Type: Not reported  
Sub Type: Not reported  
Local Facility: Not reported  
Disposition: Not reported  
Description: Not reported  
Glove: Not reported  
Fri: Not reported  
Other: Not reported  
Program: Air - Asbestos  
Category: AIR-Asbestos Demolition  
General Category: Not reported  
Issue Date: 1/28/2019  
Permittee: D H Griffin Wrecking Co Inc  
Permittee Address: PO BOX 3046, WEST COLUMBIA, SC, 29171, US  
Permittee Phone: 8037399404  
Permittee Email: Not reported  
Comments: ; Permit App Descr: (1/28/19) License Issued Retroactively Due To Miscommunication. -Bw  
Compliance Name: Not reported  
Agency: Not reported

Name: Cline Company Building 2  
Address: 600 BUNCOMBE ST  
Address 2: Not reported  
City,State,Zip: GREENVILLE, SC 29601  
Permit No: R1810149  
Activity: Superseded



Map ID  
Direction  
Distance  
Elevation

MAP FINDINGS

Site

Database(s)

EDR ID Number  
EPA ID Number

**CLINE COMPANY BUILDING 1 (Continued)**

**S122421359**

Bus Phone: Not reported  
Co Name: M A C ENVIRONMENTAL LLC  
District: Not reported  
Permit Type: NF NESHAP  
Sub Type: Not reported  
Local Facility: Not reported  
Disposition: Not reported  
Description: Not reported  
Glove: Not reported  
Fri: Not reported  
Other: Not reported  
Program: Air - Asbestos  
Category: AIR-Asbestos Removal  
General Category: NF NESHAP  
Issue Date: 11/21/2018  
Permitee: M A C Environmental Llc  
Permitee Address: SC, US, PO BOX 6, 224 MILLER RD, RIDGEVILLE, 29472  
Permitee Phone: 8438717405  
Permitee Email: Not reported  
Comments: Not reported  
Compliance Name: Not reported  
Agency: Not reported

Name: Cline Company Building 2  
Address: 600 BUNCOMBE ST  
Address 2: Not reported  
City,State,Zip: GREENVILLE, SC 29601  
Permit No: R1810149  
Activity: Superseded  
Bus Phone: Not reported  
Co Name: M A C ENVIRONMENTAL LLC  
District: Not reported  
Permit Type: NF NESHAP  
Sub Type: Not reported  
Local Facility: Not reported  
Disposition: Not reported  
Description: Not reported  
Glove: Not reported  
Fri: Not reported  
Other: Not reported  
Program: Air - Asbestos  
Category: AIR-Asbestos Removal  
General Category: NF NESHAP  
Issue Date: 10/10/2018  
Permitee: M A C Environmental Llc  
Permitee Address: SC, US, PO BOX 6, 224 MILLER RD, RIDGEVILLE, 29472  
Permitee Phone: 8438717405  
Permitee Email: Not reported  
Comments: Not reported  
Compliance Name: Not reported  
Agency: Not reported

Map ID  
Direction  
Distance  
Elevation

MAP FINDINGS

Site

Database(s)

EDR ID Number  
EPA ID Number

**L53 GREATER GREENVILLE SANITATION COMMISSI**

**SWF/LF S116231918  
N/A**

**WNW**

**1/4-1/2 GREENVILLE (County), SC**

**0.370 mi.**

**1955 ft. Site 1 of 2 in cluster L**

**Relative:  
Lower**

**LF:**

**Actual:**

**946 ft.**

Name: GREATER GREENVILLE SANITATION COMMISSI  
Address: Not reported  
City,State,Zip: SC  
Mailing Address: Not reported  
Mailing State: Not reported  
Mailing City: Not reported  
Mailing Zip: 0  
Facility ID: DWP-077  
Rate Restriction: Not reported  
Rate Units: Not reported  
Cap Units: Not reported  
Online Data: MSW  
GW Mod Req'd: Not reported  
EQC Region: Upstate  
EQC Region Office: Greenville  
Total Capacity: Not reported  
Status: Not Active  
Class: Not reported  
UTM-E: 370487.25000  
UTM-N: 3858341.25000  
Contact Name: Not reported  
Contact Phone: Not reported

**L54 GREATER GREENVILLE SANITATION - W WASHINGTON ST**

**SWF/LF S116231917  
N/A**

**WNW**

**1/4-1/2 GREENVILLE (County), SC**

**0.370 mi.**

**1955 ft. Site 2 of 2 in cluster L**

**Relative:  
Lower**

**LF:**

**Actual:**

**946 ft.**

Name: GREATER GREENVILLE SANITATION - W WASHINGTON ST  
Address: Not reported  
City,State,Zip: SC  
Mailing Address: 1501 West Washington St.  
Mailing State: SC  
Mailing City: Greenville  
Mailing Zip: 29601  
Facility ID: 231003-3001  
Rate Restriction: Not reported  
Rate Units: Not reported  
Cap Units: Not reported  
Online Data: Composting - Type 1  
GW Mod Req'd: Not reported  
EQC Region: Upstate  
EQC Region Office: Greenville  
Total Capacity: Not reported  
Status: Not Active  
Class: Government  
UTM-E: 370487.25000  
UTM-N: 3858341.25000  
Contact Name: Jerry B. Nix  
Contact Phone: (864) 232-6721

Map ID  
Direction  
Distance  
Elevation

MAP FINDINGS

Site

Database(s)

EDR ID Number  
EPA ID Number

**M55**  
**South**  
**1/4-1/2**  
**0.372 mi.**  
**1962 ft.**

**WELBORN STREET PROPERTY**  
**CORNER OF WELBORN AND SOUTH HUDSON STREETS**  
**GREENVILLE, SC 29601**

**US BROWNFIELDS**  
**FINDS**

**1024008933**  
**N/A**

**Site 1 of 2 in cluster M**

**Relative:**  
**Lower**

US BROWNFIELDS:

**Actual:**  
**932 ft.**

Name: WELBORN STREET PROPERTY  
Address: Corner Of Welborn And South Hudson Streets  
City,State,Zip: GREENVILLE, SC 29601  
Property ID: 223641  
Property Alias: Not reported  
Recipient Name: City of Greenville  
Grant Type: Hazardous & Petroleum  
Property Number: 55-1-2, 55-1-3.3, 55-1-2.3, 55-1-2.5, 55-1-2.4, 55-1-5.1  
Parcel Size: 5.17  
Latitude: 34.850721  
Longitude: -82.409516  
Census Tract: 45045000700  
State or Tribal Voluntary Response Program: Y  
Program Name: BF  
AA Activity Funded: Chain of Title  
Start Date: Not reported  
Redev Completion Date: Not reported  
Completed Date: Not reported  
Cleanup Funding: Not reported  
Cleanup Funding Source: Not reported  
Activity Funded: Chain of Title  
Assessment Funding: Not reported  
Assessment Funding Source: Not reported  
Redevelopment Funding: Not reported  
Contaminants REC: Not reported  
Contaminants Found at Actionable Level: Not reported  
Redev. Funding Source: Not reported  
Redev. Funding Entity Name: Not reported  
Contaminants Found Below Actionable Level: Not reported  
Redevelopment Start Date: Not reported  
Assessment Funding Entity: EPA  
Cleanup Funding Entity: Not reported  
Climate Adapt Mitig - Planning or Assessment: Not reported  
Cooperative Agreement Number: 00D24614  
Start Date: 2016-09-27 00:00:00  
Ownership Entity: Not reported  
Additional Institutional Controls Information: Not reported  
Completion Date: 2016-10-14 00:00:00  
Address of Data Sources (URL if available) 1: Not reported  
Cleanup Required: U  
Indicates Cleanup/Treatment Tech Implemented: Not reported  
Institutional Controls Required: N  
IC Category Proprietary Controls: Not reported  
Excavation and Disposal of Soils: Not reported  
Extraction of contaminants: Not reported  
IC Cat. Info. Devices: Not reported  
Removal of materials (tanks and piping, etc.): Not reported  
IC Cat. Gov. Controls: Not reported  
Reduction of Contam Bioremediation/Phytoremediation: Not reported  
IC Cat. Enforcement Permit Tools: Not reported  
Cleanup of structures: Not reported  
IC in place date: Not reported

Map ID  
Direction  
Distance  
Elevation

MAP FINDINGS

Site

Database(s)

EDR ID Number  
EPA ID Number

**WELBORN STREET PROPERTY (Continued)**

**1024008933**

Additional Cleanup/Treatment Tech Info:	Not reported
IC in place:	Not reported
Address of Data Source (URL if available) 2:	Not reported
Indicate whether Engineering Controls are required:	N
State/tribal program ID:	Not reported
Cover Technologies (e.g., Capping):	Not reported
Security (e.g., Guard, Fence):	Not reported
Immobilization Process:	Not reported
Engineering Barriers (e.g., Slurry Walls, Sheet):	Not reported
Other:	Not reported
Additional Engineering Controls Information:	Not reported
Address of Data Source (URL if available) 3:	Not reported
Indicate whether Engineering Controls are in place:	Not reported
Date Engineering Controls put into place:	Not reported
ACRES Cleaned Up:	Not reported
Section 128(a) State/Tribal:	Not reported
Multipurpose - Cost Share Amount:	Not reported
Cleanup - Cost Share Amount:	Not reported
RLF Loan - Total Loan Amount:	Not reported
RLF - Loan Signed Date:	Not reported
RLF Loan - Anticipated Repayment Start Date:	Not reported
RLF Loan - Anticipated Repayment End Date:	Not reported
RLF Loan - Interest Rate:	Not reported
RLF Loan - EPA Funds Used:	Not reported
Contaminant Cleanup:	Not reported
RLF Loan - Cost Share Used:	Not reported
Media Affected:	Not reported
RLF Loan - Program Income Used:	Not reported
Media Cleanup:	Not reported
RLF Loan - Discounted:	Not reported
RLF Loan - Discount Percentage:	Not reported
RLF Subgrant - Total Subgrant Amount:	Not reported
RLF Subgrant - Signed Date:	Not reported
RLF Subgrant - EPA Funds Used:	Not reported
RLF Subgrant - Cost Share Used:	Not reported
RLF Subgrant - Program Income Used:	Not reported
RLF Direct Cleanup - Total Funding Amt:	Not reported
Num. of cleanup and re-dev. jobs:	Not reported
RLF Direct Cleanup - Source of Funding:	Not reported
RLF Leveraged - Funding Source Type:	Not reported
Past use greenspace acreage:	5.17
Past use residential acreage:	Not reported
RLF Leveraged - Entity Providing Funding:	Not reported
RLF Leveraged - Funding Amount:	Not reported
Cleanup Completion Doc - NFA Letter Received:	N
Past use commercial acreage:	Not reported
NFA Letter Date Received:	Not reported
Past use industrial acreage:	Not reported
Cleanup Comp Doc - Letter/Signed Rep Qualified Pro:	N
Future use greenspace acreage:	5.17
Letter/Signed Report Date Received:	Not reported
Future use residential acreage:	Not reported
Future use commercial acreage:	Not reported
Cleanup Completion Doc- Other forms of Doc:	Not reported
Future use industrial acreage:	Not reported
Climate Adapt and Mitiga - Demo or Cleanup:	Not reported
ReDev Activity Funded:	Not reported

Map ID  
Direction  
Distance  
Elevation

MAP FINDINGS

Site

Database(s)

EDR ID Number  
EPA ID Number

**WELBORN STREET PROPERTY (Continued)**

**1024008933**

Amount of Funding Expended on this Activity 2:	Not reported
Number of Redevelopment Jobs Leveraged:	Not reported
Climate Adaptation and Mitigation Redevelopment:	Not reported
Radius:	0.5
Below Poverty Number:	571
Below Poverty Percent:	37.92
Meidan Income:	2863
Meidan Income Number:	1032
Meidan Income Percent:	68.53
Vacant Housing Number:	182
Vacant Housing Percent:	22.09
Unemployed Number:	151
Unemployed Percent:	10.03
Name:	WELBORN STREET PROPERTY
Address:	Corner Of Welborn And South Hudson Streets
City,State,Zip:	GREENVILLE, SC 29601
Property ID:	223641
Property Alias:	Not reported
Recipient Name:	City of Greenville
Grant Type:	Hazardous & Petroleum
Property Number:	55-1-2, 55-1-3.3, 55-1-2.3, 55-1-2.5, 55-1-2.4, 55-1-5.1
Parcel Size:	5.17
Latitude:	34.850721
Longitude:	-82.409516
Census Tract:	45045000700
State or Tribal Voluntary Response Program:	Y
Program Name:	BF
AA Activity Funded:	Not reported
Start Date:	Not reported
Redev Completion Date:	11/9/2016
Completed Date:	Not reported
Cleanup Funding:	Not reported
Cleanup Funding Source:	Not reported
Activity Funded:	Phase I
Assessment Funding:	573825
Assessment Funding Source:	Not reported
Redevelopment Funding:	Not reported
Contaminants REC:	Not reported
Contaminants Found at Actionable Level:	Not reported
Redev. Funding Source:	Not reported
Redev. Funding Entity Name:	City of Greenville
Contaminants Found Below Actionable Level:	Not reported
Redevelopment Start Date:	11/1/2016
Assessment Funding Entity:	Not reported
Cleanup Funding Entity:	Not reported
Climate Adapt Mitig - Planning or Assessment:	Not reported
Cooperative Agreement Number:	00D24614
Start Date:	Not reported
Ownership Entity:	Not reported
Additional Institutional Controls Information:	Not reported
Completion Date:	Not reported
Address of Data Sources (URL if available) 1:	Not reported
Cleanup Required:	U
Indicates Cleanup/Treatment Tech Implemented:	Not reported
Institutional Controls Required:	N
IC Category Proprietary Controls:	Not reported

Map ID  
Direction  
Distance  
Elevation

MAP FINDINGS

Site

Database(s)

EDR ID Number  
EPA ID Number

**WELBORN STREET PROPERTY (Continued)**

**1024008933**

Excavation and Disposal of Soils:	Not reported
Extraction of contaminants:	Not reported
IC Cat. Info. Devices:	Not reported
Removal of materials (tanks and piping, etc.):	Not reported
IC Cat. Gov. Controls:	Not reported
Reduction of Contam Bioremediation/Phytoremediation:	Not reported
IC Cat. Enforcement Permit Tools:	Not reported
Cleanup of structures:	Not reported
IC in place date:	Not reported
Additional Cleanup/Treatment Tech Info:	Not reported
IC in place:	Not reported
Address of Data Source (URL if available) 2:	Not reported
Indicate whether Engineering Controls are required:	N
State/tribal program ID:	Not reported
Cover Technologies (e.g., Capping):	Not reported
Security (e.g., Guard, Fence):	Not reported
Immobilization Process:	Not reported
Engineering Barriers (e.g., Slurry Walls, Sheet):	Not reported
Other:	Not reported
Additional Engineering Controls Information:	Not reported
Address of Data Source (URL if available) 3:	Not reported
Indicate whether Engineering Controls are in place:	Not reported
Date Engineering Controls put into place:	Not reported
ACRES Cleaned Up:	Not reported
Section 128(a) State/Tribal:	Not reported
Multipurpose - Cost Share Amount:	Not reported
Cleanup - Cost Share Amount:	Not reported
RLF Loan - Total Loan Amount:	Not reported
RLF - Loan Signed Date:	Not reported
RLF Loan - Anticipated Repayment Start Date:	Not reported
RLF Loan - Anticipated Repayment End Date:	Not reported
RLF Loan - Interest Rate:	Not reported
RLF Loan - EPA Funds Used:	Not reported
Contaminant Cleanup:	Not reported
RLF Loan - Cost Share Used:	Not reported
Media Affected:	Not reported
RLF Loan - Program Income Used:	Not reported
Media Cleanup:	Not reported
RLF Loan - Discounted:	Not reported
RLF Loan - Discount Percentage:	Not reported
RLF Subgrant - Total Subgrant Amount:	Not reported
RLF Subgrant - Signed Date:	Not reported
RLF Subgrant - EPA Funds Used:	Not reported
RLF Subgrant - Cost Share Used:	Not reported
RLF Subgrant - Program Income Used:	Not reported
RLF Direct Cleanup - Total Funding Amt:	Not reported
Num. of cleanup and re-dev. jobs:	Not reported
RLF Direct Cleanup - Source of Funding:	Not reported
RLF Leveraged - Funding Source Type:	Not reported
Past use greenspace acreage:	5.17
Past use residential acreage:	Not reported
RLF Leveraged - Entity Providing Funding:	Not reported
RLF Leveraged - Funding Amount:	Not reported
Cleanup Completion Doc - NFA Letter Received:	N
Past use commercial acreage:	Not reported
NFA Letter Date Received:	Not reported
Past use industrial acreage:	Not reported

Map ID  
Direction  
Distance  
Elevation

MAP FINDINGS

Site

Database(s)

EDR ID Number  
EPA ID Number

**WELBORN STREET PROPERTY (Continued)**

**1024008933**

Cleanup Comp Doc - Letter/Signed Rep Qualified Pro:	N
Future use greenspace acreage:	5.17
Letter/Signed Report Date Received:	Not reported
Future use residential acreage:	Not reported
Future use commercial acreage:	Not reported
Cleanup Completion Doc- Other forms of Doc:	Not reported
Future use industrial acreage:	Not reported
Climate Adapt and Mitiga - Demo or Cleanup:	Not reported
ReDev Activity Funded:	Not reported
Amount of Funding Expended on this Activity 2:	Not reported
Number of Redevelopment Jobs Leveraged:	Not reported
Climate Adaptation and Mitigation Redevelopment:	Not reported
Radius:	0.5
Below Poverty Number:	571
Below Poverty Percent:	37.92
Meidan Income:	2863
Meidan Income Number:	1032
Meidan Income Percent:	68.53
Vacant Housing Number:	182
Vacant Housing Percent:	22.09
Unemployed Number:	151
Unemployed Percent:	10.03
Name:	WELBORN STREET PROPERTY
Address:	Corner Of Welborn And South Hudson Streets
City,State,Zip:	GREENVILLE, SC 29601
Property ID:	223641
Property Alias:	Not reported
Recipient Name:	City of Greenville
Grant Type:	Hazardous & Petroleum
Property Number:	55-1-2, 55-1-3.3, 55-1-2.3, 55-1-2.5, 55-1-2.4, 55-1-5.1
Parcel Size:	5.17
Latitude:	34.850721
Longitude:	-82.409516
Census Tract:	45045000700
State or Tribal Voluntary Response Program:	Y
Program Name:	BF
AA Activity Funded:	Not reported
Start Date:	Not reported
Redev Completion Date:	11/9/2016
Completed Date:	Not reported
Cleanup Funding:	Not reported
Cleanup Funding Source:	Not reported
Activity Funded:	Chain of Title
Assessment Funding:	573825
Assessment Funding Source:	Not reported
Redevelopment Funding:	Not reported
Contaminants REC:	Not reported
Contaminants Found at Actionable Level:	Not reported
Redev. Funding Source:	Not reported
Redev. Funding Entity Name:	City of Greenville
Contaminants Found Below Actionable Level:	Not reported
Redevelopment Start Date:	11/1/2016
Assessment Funding Entity:	Not reported
Cleanup Funding Entity:	Not reported
Climate Adapt Mitig - Planning or Assessment:	Not reported
Cooperative Agreement Number:	00D24614

Map ID  
Direction  
Distance  
Elevation

MAP FINDINGS

Site

Database(s)

EDR ID Number  
EPA ID Number

**WELBORN STREET PROPERTY (Continued)**

**1024008933**

Start Date:	Not reported
Ownership Entity:	Not reported
Additional Institutional Controls Information:	Not reported
Completion Date:	Not reported
Address of Data Sources (URL if available) 1:	Not reported
Cleanup Required:	U
Indicates Cleanup/Treatment Tech Implemented:	Not reported
Institutional Controls Required:	N
IC Category Proprietary Controls:	Not reported
Excavation and Disposal of Soils:	Not reported
Extraction of contaminants:	Not reported
IC Cat. Info. Devices:	Not reported
Removal of materials (tanks and piping, etc.):	Not reported
IC Cat. Gov. Controls:	Not reported
Reduction of Contam Bioremediation/Phytoremediation:	Not reported
IC Cat. Enforcement Permit Tools:	Not reported
Cleanup of structures:	Not reported
IC in place date:	Not reported
Additional Cleanup/Treatment Tech Info:	Not reported
IC in place:	Not reported
Address of Data Source (URL if available) 2:	Not reported
Indicate whether Engineering Controls are required:	N
State/tribal program ID:	Not reported
Cover Technologies (e.g., Capping):	Not reported
Security (e.g., Guard, Fence):	Not reported
Immobilization Process:	Not reported
Engineering Barriers (e.g., Slurry Walls, Sheet):	Not reported
Other:	Not reported
Additional Engineering Controls Information:	Not reported
Address of Data Source (URL if available) 3:	Not reported
Indicate whether Engineering Controls are in place:	Not reported
Date Engineering Controls put into place:	Not reported
ACRES Cleaned Up:	Not reported
Section 128(a) State/Tribal:	Not reported
Multipurpose - Cost Share Amount:	Not reported
Cleanup - Cost Share Amount:	Not reported
RLF Loan - Total Loan Amount:	Not reported
RLF - Loan Signed Date:	Not reported
RLF Loan - Anticipated Repayment Start Date:	Not reported
RLF Loan - Anticipated Repayment End Date:	Not reported
RLF Loan - Interest Rate:	Not reported
RLF Loan - EPA Funds Used:	Not reported
Contaminant Cleanup:	Not reported
RLF Loan - Cost Share Used:	Not reported
Media Affected:	Not reported
RLF Loan - Program Income Used:	Not reported
Media Cleanup:	Not reported
RLF Loan - Discounted:	Not reported
RLF Loan - Discount Percentage:	Not reported
RLF Subgrant - Total Subgrant Amount:	Not reported
RLF Subgrant - Signed Date:	Not reported
RLF Subgrant - EPA Funds Used:	Not reported
RLF Subgrant - Cost Share Used:	Not reported
RLF Subgrant - Program Income Used:	Not reported
RLF Direct Cleanup - Total Funding Amt:	Not reported
Num. of cleanup and re-dev. jobs:	Not reported
RLF Direct Cleanup - Source of Funding:	Not reported



Map ID  
Direction  
Distance  
Elevation

MAP FINDINGS

Site

Database(s)

EDR ID Number  
EPA ID Number

**WELBORN STREET PROPERTY (Continued)**

**1024008933**

RLF Leveraged - Funding Source Type:	Not reported
Past use greenspace acreage:	5.17
Past use residential acreage:	Not reported
RLF Leveraged - Entity Providing Funding:	Not reported
RLF Leveraged - Funding Amount:	Not reported
Cleanup Completion Doc - NFA Letter Received:	N
Past use commercial acreage:	Not reported
NFA Letter Date Received:	Not reported
Past use industrial acreage:	Not reported
Cleanup Comp Doc - Letter/Signed Rep Qualified Pro:	N
Future use greenspace acreage:	5.17
Letter/Signed Report Date Received:	Not reported
Future use residential acreage:	Not reported
Future use commercial acreage:	Not reported
Cleanup Completion Doc- Other forms of Doc:	Not reported
Future use industrial acreage:	Not reported
Climate Adapt and Mitiga - Demo or Cleanup:	Not reported
ReDev Activity Funded:	Not reported
Amount of Funding Expended on this Activity 2:	Not reported
Number of Redevelopment Jobs Leveraged:	Not reported
Climate Adaptation and Mitigation Redevelopment:	Not reported
Radius:	0.5
Below Poverty Number:	571
Below Poverty Percent:	37.92
Meidan Income:	2863
Meidan Income Number:	1032
Meidan Income Percent:	68.53
Vacant Housing Number:	182
Vacant Housing Percent:	22.09
Unemployed Number:	151
Unemployed Percent:	10.03
Name:	WELBORN STREET PROPERTY
Address:	Corner Of Welborn And South Hudson Streets
City,State,Zip:	GREENVILLE, SC 29601
Property ID:	223641
Property Alias:	Not reported
Recipient Name:	City of Greenville
Grant Type:	Hazardous & Petroleum
Property Number:	55-1-2, 55-1-3.3, 55-1-2.3, 55-1-2.5, 55-1-2.4, 55-1-5.1
Parcel Size:	5.17
Latitude:	34.850721
Longitude:	-82.409516
Census Tract:	45045000700
State or Tribal Voluntary Response Program:	Y
Program Name:	BF
AA Activity Funded:	Phase I
Start Date:	Not reported
Redev Completion Date:	Not reported
Completed Date:	Not reported
Cleanup Funding:	Not reported
Cleanup Funding Source:	Not reported
Activity Funded:	Phase I
Assessment Funding:	Not reported
Assessment Funding Source:	Not reported
Redevelopment Funding:	Not reported
Contaminants REC:	Not reported

Map ID  
Direction  
Distance  
Elevation

MAP FINDINGS

Site

Database(s)

EDR ID Number  
EPA ID Number

**WELBORN STREET PROPERTY (Continued)**

**1024008933**

Contaminants Found at Actionable Level:	Not reported
Redev. Funding Source:	Not reported
Redev. Funding Entity Name:	Not reported
Contaminants Found Below Actionable Level:	Not reported
Redevelopment Start Date:	Not reported
Assessment Funding Entity:	EPA
Cleanup Funding Entity:	Not reported
Climate Adapt Mitig - Planning or Assessment:	Not reported
Cooperative Agreement Number:	00D24614
Start Date:	2016-05-27 00:00:00
Ownership Entity:	Not reported
Additional Institutional Controls Information:	Not reported
Completion Date:	2016-07-07 00:00:00
Address of Data Sources (URL if available) 1:	Not reported
Cleanup Required:	U
Indicates Cleanup/Treatment Tech Implemented:	Not reported
Institutional Controls Required:	N
IC Category Proprietary Controls:	Not reported
Excavation and Disposal of Soils:	Not reported
Extraction of contaminants:	Not reported
IC Cat. Info. Devices:	Not reported
Removal of materials (tanks and piping, etc.):	Not reported
IC Cat. Gov. Controls:	Not reported
Reduction of Contam Bioremediation/Phytoremediation:	Not reported
IC Cat. Enforcement Permit Tools:	Not reported
Cleanup of structures:	Not reported
IC in place date:	Not reported
Additional Cleanup/Treatment Tech Info:	Not reported
IC in place:	Not reported
Address of Data Source (URL if available) 2:	Not reported
Indicate whether Engineering Controls are required:	N
State/tribal program ID:	Not reported
Cover Technologies (e.g., Capping):	Not reported
Security (e.g., Guard, Fence):	Not reported
Immobilization Process:	Not reported
Engineering Barriers (e.g., Slurry Walls, Sheet):	Not reported
Other:	Not reported
Additional Engineering Controls Information:	Not reported
Address of Data Source (URL if available) 3:	Not reported
Indicate whether Engineering Controls are in place:	Not reported
Date Engineering Controls put into place:	Not reported
ACRES Cleaned Up:	Not reported
Section 128(a) State/Tribal:	Not reported
Multipurpose - Cost Share Amount:	Not reported
Cleanup - Cost Share Amount:	Not reported
RLF Loan - Total Loan Amount:	Not reported
RLF - Loan Signed Date:	Not reported
RLF Loan - Anticipated Repayment Start Date:	Not reported
RLF Loan - Anticipated Repayment End Date:	Not reported
RLF Loan - Interest Rate:	Not reported
RLF Loan - EPA Funds Used:	Not reported
Contaminant Cleanup:	Not reported
RLF Loan - Cost Share Used:	Not reported
Media Affected:	Not reported
RLF Loan - Program Income Used:	Not reported
Media Cleanup:	Not reported
RLF Loan - Discounted:	Not reported

Map ID  
Direction  
Distance  
Elevation

MAP FINDINGS

Site

Database(s)

EDR ID Number  
EPA ID Number

**WELBORN STREET PROPERTY (Continued)**

**1024008933**

RLF Loan - Discount Percentage:	Not reported
RLF Subgrant - Total Subgrant Amount:	Not reported
RLF Subgrant - Signed Date:	Not reported
RLF Subgrant - EPA Funds Used:	Not reported
RLF Subgrant - Cost Share Used:	Not reported
RLF Subgrant - Program Income Used:	Not reported
RLF Direct Cleanup - Total Funding Amt:	Not reported
Num. of cleanup and re-dev. jobs:	Not reported
RLF Direct Cleanup - Source of Funding:	Not reported
RLF Leveraged - Funding Source Type:	Not reported
Past use greenspace acreage:	5.17
Past use residential acreage:	Not reported
RLF Leveraged - Entity Providing Funding:	Not reported
RLF Leveraged - Funding Amount:	Not reported
Cleanup Completion Doc - NFA Letter Received:	N
Past use commercial acreage:	Not reported
NFA Letter Date Received:	Not reported
Past use industrial acreage:	Not reported
Cleanup Comp Doc - Letter/Signed Rep Qualified Pro:	N
Future use greenspace acreage:	5.17
Letter/Signed Report Date Received:	Not reported
Future use residential acreage:	Not reported
Future use commercial acreage:	Not reported
Cleanup Completion Doc- Other forms of Doc:	Not reported
Future use industrial acreage:	Not reported
Climate Adapt and Mitiga - Demo or Cleanup:	Not reported
ReDev Activity Funded:	Not reported
Amount of Funding Expended on this Activity 2:	Not reported
Number of Redevelopment Jobs Leveraged:	Not reported
Climate Adaptation and Mitigation Redevelopment:	Not reported
Radius:	0.5
Below Poverty Number:	571
Below Poverty Percent:	37.92
Meidan Income:	2863
Meidan Income Number:	1032
Meidan Income Percent:	68.53
Vacant Housing Number:	182
Vacant Housing Percent:	22.09
Unemployed Number:	151
Unemployed Percent:	10.03
Name:	WELBORN STREET PROPERTY
Address:	Corner Of Welborn And South Hudson Streets
City,State,Zip:	GREENVILLE, SC 29601
Property ID:	223641
Property Alias:	Not reported
Recipient Name:	City of Greenville
Grant Type:	Hazardous & Petroleum
Property Number:	55-1-2, 55-1-3.3, 55-1-2.3, 55-1-2.5, 55-1-2.4, 55-1-5.1
Parcel Size:	5.17
Latitude:	34.850721
Longitude:	-82.409516
Census Tract:	45045000700
State or Tribal Voluntary Response Program:	Y
Program Name:	BF
AA Activity Funded:	Not reported
Start Date:	Not reported

Map ID  
Direction  
Distance  
Elevation

MAP FINDINGS

Site

Database(s)

EDR ID Number  
EPA ID Number

**WELBORN STREET PROPERTY (Continued)**

**1024008933**

Redev Completion Date:	Not reported
Completed Date:	Not reported
Cleanup Funding:	Not reported
Cleanup Funding Source:	Not reported
Activity Funded:	Chain of Title
Assessment Funding:	Not reported
Assessment Funding Source:	Not reported
Redevelopment Funding:	Not reported
Contaminants REC:	Not reported
Contaminants Found at Actionable Level:	Not reported
Redev. Funding Source:	Not reported
Redev. Funding Entity Name:	Not reported
Contaminants Found Below Actionable Level:	Not reported
Redevelopment Start Date:	Not reported
Assessment Funding Entity:	Not reported
Cleanup Funding Entity:	Not reported
Climate Adapt Mitig - Planning or Assessment:	Not reported
Cooperative Agreement Number:	00D24614
Start Date:	Not reported
Ownership Entity:	Not reported
Additional Institutional Controls Information:	Not reported
Completion Date:	Not reported
Address of Data Sources (URL if available) 1:	Not reported
Cleanup Required:	U
Indicates Cleanup/Treatment Tech Implemented:	Not reported
Institutional Controls Required:	N
IC Category Proprietary Controls:	Not reported
Excavation and Disposal of Soils:	Not reported
Extraction of contaminants:	Not reported
IC Cat. Info. Devices:	Not reported
Removal of materials (tanks and piping, etc.):	Not reported
IC Cat. Gov. Controls:	Not reported
Reduction of Contam Bioremediation/Phytoremediation:	Not reported
IC Cat. Enforcement Permit Tools:	Not reported
Cleanup of structures:	Not reported
IC in place date:	Not reported
Additional Cleanup/Treatment Tech Info:	Not reported
IC in place:	Not reported
Address of Data Source (URL if available) 2:	Not reported
Indicate whether Engineering Controls are required:	N
State/tribal program ID:	Not reported
Cover Technologies (e.g., Capping):	Not reported
Security (e.g., Guard, Fence):	Not reported
Immobilization Process:	Not reported
Engineering Barriers (e.g., Slurry Walls, Sheet):	Not reported
Other:	Not reported
Additional Engineering Controls Information:	Not reported
Address of Data Source (URL if available) 3:	Not reported
Indicate whether Engineering Controls are in place:	Not reported
Date Engineering Controls put into place:	Not reported
ACRES Cleaned Up:	Not reported
Section 128(a) State/Tribal:	Not reported
Multipurpose - Cost Share Amount:	Not reported
Cleanup - Cost Share Amount:	Not reported
RLF Loan - Total Loan Amount:	Not reported
RLF - Loan Signed Date:	Not reported
RLF Loan - Anticipated Repayment Start Date:	Not reported

Map ID  
Direction  
Distance  
Elevation

MAP FINDINGS

Site

Database(s)

EDR ID Number  
EPA ID Number

**WELBORN STREET PROPERTY (Continued)**

**1024008933**

RLF Loan - Anticipated Repayment End Date:	Not reported
RLF Loan - Interest Rate:	Not reported
RLF Loan - EPA Funds Used:	Not reported
Contaminant Cleanup:	Not reported
RLF Loan - Cost Share Used:	Not reported
Media Affected:	Not reported
RLF Loan - Program Income Used:	Not reported
Media Cleanup:	Not reported
RLF Loan - Discounted:	Not reported
RLF Loan - Discount Percentage:	Not reported
RLF Subgrant - Total Subgrant Amount:	Not reported
RLF Subgrant - Signed Date:	Not reported
RLF Subgrant - EPA Funds Used:	Not reported
RLF Subgrant - Cost Share Used:	Not reported
RLF Subgrant - Program Income Used:	Not reported
RLF Direct Cleanup - Total Funding Amt:	Not reported
Num. of cleanup and re-dev. jobs:	Not reported
RLF Direct Cleanup - Source of Funding:	Not reported
RLF Leveraged - Funding Source Type:	Not reported
Past use greenspace acreage:	5.17
Past use residential acreage:	Not reported
RLF Leveraged - Entity Providing Funding:	Not reported
RLF Leveraged - Funding Amount:	Not reported
Cleanup Completion Doc - NFA Letter Received:	N
Past use commercial acreage:	Not reported
NFA Letter Date Received:	Not reported
Past use industrial acreage:	Not reported
Cleanup Comp Doc - Letter/Signed Rep Qualified Pro:	N
Future use greenspace acreage:	5.17
Letter/Signed Report Date Received:	Not reported
Future use residential acreage:	Not reported
Future use commercial acreage:	Not reported
Cleanup Completion Doc- Other forms of Doc:	Not reported
Future use industrial acreage:	Not reported
Climate Adapt and Mitiga - Demo or Cleanup:	Not reported
ReDev Activity Funded:	Not reported
Amount of Funding Expended on this Activity 2:	Not reported
Number of Redevelopment Jobs Leveraged:	Not reported
Climate Adaptation and Mitigation Redevelopment:	Not reported
Radius:	0.5
Below Poverty Number:	571
Below Poverty Percent:	37.92
Meidan Income:	2863
Meidan Income Number:	1032
Meidan Income Percent:	68.53
Vacant Housing Number:	182
Vacant Housing Percent:	22.09
Unemployed Number:	151
Unemployed Percent:	10.03

Name:	WELBORN STREET PROPERTY
Address:	Corner Of Welborn And South Hudson Streets
City,State,Zip:	GREENVILLE, SC 29601
Property ID:	223641
Property Alias:	Not reported
Recipient Name:	City of Greenville
Grant Type:	Hazardous & Petroleum

Map ID  
Direction  
Distance  
Elevation

MAP FINDINGS

Site

Database(s)

EDR ID Number  
EPA ID Number

**WELBORN STREET PROPERTY (Continued)**

**1024008933**

Property Number:	55-1-2, 55-1-3.3, 55-1-2.3, 55-1-2.5, 55-1-2.4, 55-1-5.1
Parcel Size:	5.17
Latitude:	34.850721
Longitude:	-82.409516
Census Tract:	45045000700
State or Tribal Voluntary Response Program:	Y
Program Name:	BF
AA Activity Funded:	Not reported
Start Date:	Not reported
Redev Completion Date:	Not reported
Completed Date:	Not reported
Cleanup Funding:	Not reported
Cleanup Funding Source:	Not reported
Activity Funded:	Phase I
Assessment Funding:	Not reported
Assessment Funding Source:	Not reported
Redevelopment Funding:	Not reported
Contaminants REC:	Not reported
Contaminants Found at Actionable Level:	Not reported
Redev. Funding Source:	Not reported
Redev. Funding Entity Name:	Not reported
Contaminants Found Below Actionable Level:	Not reported
Redevelopment Start Date:	Not reported
Assessment Funding Entity:	Not reported
Cleanup Funding Entity:	Not reported
Climate Adapt Mitig - Planning or Assessment:	Not reported
Cooperative Agreement Number:	00D24614
Start Date:	Not reported
Ownership Entity:	Not reported
Additional Institutional Controls Information:	Not reported
Completion Date:	Not reported
Address of Data Sources (URL if available) 1:	Not reported
Cleanup Required:	U
Indicates Cleanup/Treatment Tech Implemented:	Not reported
Institutional Controls Required:	N
IC Category Proprietary Controls:	Not reported
Excavation and Disposal of Soils:	Not reported
Extraction of contaminants:	Not reported
IC Cat. Info. Devices:	Not reported
Removal of materials (tanks and piping, etc.):	Not reported
IC Cat. Gov. Controls:	Not reported
Reduction of Contam Bioremediation/Phytoremediation:	Not reported
IC Cat. Enforcement Permit Tools:	Not reported
Cleanup of structures:	Not reported
IC in place date:	Not reported
Additional Cleanup/Treatment Tech Info:	Not reported
IC in place:	Not reported
Address of Data Source (URL if available) 2:	Not reported
Indicate whether Engineering Controls are required:	N
State/tribal program ID:	Not reported
Cover Technologies (e.g., Capping):	Not reported
Security (e.g., Guard, Fence):	Not reported
Immobilization Process:	Not reported
Engineering Barriers (e.g., Slurry Walls, Sheet):	Not reported
Other:	Not reported
Additional Engineering Controls Information:	Not reported
Address of Data Source (URL if available) 3:	Not reported

Map ID  
Direction  
Distance  
Elevation

MAP FINDINGS

Site

Database(s)

EDR ID Number  
EPA ID Number

**WELBORN STREET PROPERTY (Continued)**

**1024008933**

Indicate whether Engineering Controls are in place:	Not reported
Date Engineering Controls put into place:	Not reported
ACRES Cleaned Up:	Not reported
Section 128(a) State/Tribal:	Not reported
Multipurpose - Cost Share Amount:	Not reported
Cleanup - Cost Share Amount:	Not reported
RLF Loan - Total Loan Amount:	Not reported
RLF - Loan Signed Date:	Not reported
RLF Loan - Anticipated Repayment Start Date:	Not reported
RLF Loan - Anticipated Repayment End Date:	Not reported
RLF Loan - Interest Rate:	Not reported
RLF Loan - EPA Funds Used:	Not reported
Contaminant Cleanup:	Not reported
RLF Loan - Cost Share Used:	Not reported
Media Affected:	Not reported
RLF Loan - Program Income Used:	Not reported
Media Cleanup:	Not reported
RLF Loan - Discounted:	Not reported
RLF Loan - Discount Percentage:	Not reported
RLF Subgrant - Total Subgrant Amount:	Not reported
RLF Subgrant - Signed Date:	Not reported
RLF Subgrant - EPA Funds Used:	Not reported
RLF Subgrant - Cost Share Used:	Not reported
RLF Subgrant - Program Income Used:	Not reported
RLF Direct Cleanup - Total Funding Amt:	Not reported
Num. of cleanup and re-dev. jobs:	Not reported
RLF Direct Cleanup - Source of Funding:	Not reported
RLF Leveraged - Funding Source Type:	Not reported
Past use greenspace acreage:	5.17
Past use residential acreage:	Not reported
RLF Leveraged - Entity Providing Funding:	Not reported
RLF Leveraged - Funding Amount:	Not reported
Cleanup Completion Doc - NFA Letter Received:	N
Past use commercial acreage:	Not reported
NFA Letter Date Received:	Not reported
Past use industrial acreage:	Not reported
Cleanup Comp Doc - Letter/Signed Rep Qualified Pro:	N
Future use greenspace acreage:	5.17
Letter/Signed Report Date Received:	Not reported
Future use residential acreage:	Not reported
Future use commercial acreage:	Not reported
Cleanup Completion Doc- Other forms of Doc:	Not reported
Future use industrial acreage:	Not reported
Climate Adapt and Mitiga - Demo or Cleanup:	Not reported
ReDev Activity Funded:	Not reported
Amount of Funding Expended on this Activity 2:	Not reported
Number of Redevelopment Jobs Leveraged:	Not reported
Climate Adaptation and Mitigation Redevelopment:	Not reported
Radius:	0.5
Below Poverty Number:	571
Below Poverty Percent:	37.92
Meidan Income:	2863
Meidan Income Number:	1032
Meidan Income Percent:	68.53
Vacant Housing Number:	182
Vacant Housing Percent:	22.09
Unemployed Number:	151

Map ID  
Direction  
Distance  
Elevation

MAP FINDINGS

Site

Database(s)

EDR ID Number  
EPA ID Number

**WELBORN STREET PROPERTY (Continued)**

**1024008933**

Unemployed Percent:	10.03
Name:	WELBORN STREET PROPERTY
Address:	Corner Of Welborn And South Hudson Streets
City,State,Zip:	GREENVILLE, SC 29601
Property ID:	223641
Property Alias:	Not reported
Recipient Name:	City of Greenville
Grant Type:	Hazardous & Petroleum
Property Number:	55-1-2, 55-1-3.3, 55-1-2.3, 55-1-2.5, 55-1-2.4, 55-1-5.1
Parcel Size:	5.17
Latitude:	34.850721
Longitude:	-82.409516
Census Tract:	45045000700
State or Tribal Voluntary Response Program:	Y
Program Name:	BF
AA Activity Funded:	Chain of Title
Start Date:	Not reported
Redev Completion Date:	Not reported
Completed Date:	Not reported
Cleanup Funding:	Not reported
Cleanup Funding Source:	Not reported
Activity Funded:	Phase I
Assessment Funding:	Not reported
Assessment Funding Source:	Not reported
Redevelopment Funding:	Not reported
Contaminants REC:	Not reported
Contaminants Found at Actionable Level:	Not reported
Redev. Funding Source:	Not reported
Redev. Funding Entity Name:	Not reported
Contaminants Found Below Actionable Level:	Not reported
Redevelopment Start Date:	Not reported
Assessment Funding Entity:	EPA
Cleanup Funding Entity:	Not reported
Climate Adapt Mitig - Planning or Assessment:	Not reported
Cooperative Agreement Number:	00D24614
Start Date:	2016-09-27 00:00:00
Ownership Entity:	Not reported
Additional Institutional Controls Information:	Not reported
Completion Date:	2016-10-14 00:00:00
Address of Data Sources (URL if available) 1:	Not reported
Cleanup Required:	U
Indicates Cleanup/Treatment Tech Implemented:	Not reported
Institutional Controls Required:	N
IC Category Proprietary Controls:	Not reported
Excavation and Disposal of Soils:	Not reported
Extraction of contaminants:	Not reported
IC Cat. Info. Devices:	Not reported
Removal of materials (tanks and piping, etc.):	Not reported
IC Cat. Gov. Controls:	Not reported
Reduction of Contam Bioremediation/Phytoremediation:	Not reported
IC Cat. Enforcement Permit Tools:	Not reported
Cleanup of structures:	Not reported
IC in place date:	Not reported
Additional Cleanup/Treatment Tech Info:	Not reported
IC in place:	Not reported
Address of Data Source (URL if available) 2:	Not reported



Map ID  
Direction  
Distance  
Elevation

MAP FINDINGS

Site

Database(s)

EDR ID Number  
EPA ID Number

**WELBORN STREET PROPERTY (Continued)**

**1024008933**

Indicate whether Engineering Controls are required:	N
State/tribal program ID:	Not reported
Cover Technologies (e.g., Capping):	Not reported
Security (e.g., Guard, Fence):	Not reported
Immobilization Process:	Not reported
Engineering Barriers (e.g., Slurry Walls, Sheet):	Not reported
Other:	Not reported
Additional Engineering Controls Information:	Not reported
Address of Data Source (URL if available) 3:	Not reported
Indicate whether Engineering Controls are in place:	Not reported
Date Engineering Controls put into place:	Not reported
ACRES Cleaned Up:	Not reported
Section 128(a) State/Tribal:	Not reported
Multipurpose - Cost Share Amount:	Not reported
Cleanup - Cost Share Amount:	Not reported
RLF Loan - Total Loan Amount:	Not reported
RLF - Loan Signed Date:	Not reported
RLF Loan - Anticipated Repayment Start Date:	Not reported
RLF Loan - Anticipated Repayment End Date:	Not reported
RLF Loan - Interest Rate:	Not reported
RLF Loan - EPA Funds Used:	Not reported
Contaminant Cleanup:	Not reported
RLF Loan - Cost Share Used:	Not reported
Media Affected:	Not reported
RLF Loan - Program Income Used:	Not reported
Media Cleanup:	Not reported
RLF Loan - Discounted:	Not reported
RLF Loan - Discount Percentage:	Not reported
RLF Subgrant - Total Subgrant Amount:	Not reported
RLF Subgrant - Signed Date:	Not reported
RLF Subgrant - EPA Funds Used:	Not reported
RLF Subgrant - Cost Share Used:	Not reported
RLF Subgrant - Program Income Used:	Not reported
RLF Direct Cleanup - Total Funding Amt:	Not reported
Num. of cleanup and re-dev. jobs:	Not reported
RLF Direct Cleanup - Source of Funding:	Not reported
RLF Leveraged - Funding Source Type:	Not reported
Past use greenspace acreage:	5.17
Past use residential acreage:	Not reported
RLF Leveraged - Entity Providing Funding:	Not reported
RLF Leveraged - Funding Amount:	Not reported
Cleanup Completion Doc - NFA Letter Received:	N
Past use commercial acreage:	Not reported
NFA Letter Date Received:	Not reported
Past use industrial acreage:	Not reported
Cleanup Comp Doc - Letter/Signed Rep Qualified Pro:	N
Future use greenspace acreage:	5.17
Letter/Signed Report Date Received:	Not reported
Future use residential acreage:	Not reported
Future use commercial acreage:	Not reported
Cleanup Completion Doc- Other forms of Doc:	Not reported
Future use industrial acreage:	Not reported
Climate Adapt and Mitiga - Demo or Cleanup:	Not reported
ReDev Activity Funded:	Not reported
Amount of Funding Expended on this Activity 2:	Not reported
Number of Redevelopment Jobs Leveraged:	Not reported
Climate Adaptation and Mitigation Redevelopment:	Not reported

Map ID  
Direction  
Distance  
Elevation

MAP FINDINGS

Site

Database(s)

EDR ID Number  
EPA ID Number

**WELBORN STREET PROPERTY (Continued)**

**1024008933**

Radius:	0.5
Below Poverty Number:	571
Below Poverty Percent:	37.92
Meidan Income:	2863
Meidan Income Number:	1032
Meidan Income Percent:	68.53
Vacant Housing Number:	182
Vacant Housing Percent:	22.09
Unemployed Number:	151
Unemployed Percent:	10.03
Name:	WELBORN STREET PROPERTY
Address:	Corner Of Welborn And South Hudson Streets
City,State,Zip:	GREENVILLE, SC 29601
Property ID:	223641
Property Alias:	Not reported
Recipient Name:	City of Greenville
Grant Type:	Hazardous & Petroleum
Property Number:	55-1-2, 55-1-3.3, 55-1-2.3, 55-1-2.5, 55-1-2.4, 55-1-5.1
Parcel Size:	5.17
Latitude:	34.850721
Longitude:	-82.409516
Census Tract:	45045000700
State or Tribal Voluntary Response Program:	Y
Program Name:	BF
AA Activity Funded:	Phase I
Start Date:	Not reported
Redev Completion Date:	Not reported
Completed Date:	Not reported
Cleanup Funding:	Not reported
Cleanup Funding Source:	Not reported
Activity Funded:	Chain of Title
Assessment Funding:	Not reported
Assessment Funding Source:	Not reported
Redevelopment Funding:	Not reported
Contaminants REC:	Not reported
Contaminants Found at Actionable Level:	Not reported
Redev. Funding Source:	Not reported
Redev. Funding Entity Name:	Not reported
Contaminants Found Below Actionable Level:	Not reported
Redevelopment Start Date:	Not reported
Assessment Funding Entity:	EPA
Cleanup Funding Entity:	Not reported
Climate Adapt Mitig - Planning or Assessment:	Not reported
Cooperative Agreement Number:	00D24614
Start Date:	2016-05-27 00:00:00
Ownership Entity:	Not reported
Additional Institutional Controls Information:	Not reported
Completion Date:	2016-07-07 00:00:00
Address of Data Sources (URL if available) 1:	Not reported
Cleanup Required:	U
Indicates Cleanup/Treatment Tech Implemented:	Not reported
Institutional Controls Required:	N
IC Category Proprietary Controls:	Not reported
Excavation and Disposal of Soils:	Not reported
Extraction of contaminants:	Not reported
IC Cat. Info. Devices:	Not reported

Map ID  
Direction  
Distance  
Elevation

MAP FINDINGS

Site

Database(s)

EDR ID Number  
EPA ID Number

**WELBORN STREET PROPERTY (Continued)**

**1024008933**

Removal of materials (tanks and piping, etc.):	Not reported
IC Cat. Gov. Controls:	Not reported
Reduction of Contam Bioremediation/Phytoremediation:	Not reported
IC Cat. Enforcement Permit Tools:	Not reported
Cleanup of structures:	Not reported
IC in place date:	Not reported
Additional Cleanup/Treatment Tech Info:	Not reported
IC in place:	Not reported
Address of Data Source (URL if available) 2:	Not reported
Indicate whether Engineering Controls are required:	N
State/tribal program ID:	Not reported
Cover Technologies (e.g., Capping):	Not reported
Security (e.g., Guard, Fence):	Not reported
Immobilization Process:	Not reported
Engineering Barriers (e.g., Slurry Walls, Sheet):	Not reported
Other:	Not reported
Additional Engineering Controls Information:	Not reported
Address of Data Source (URL if available) 3:	Not reported
Indicate whether Engineering Controls are in place:	Not reported
Date Engineering Controls put into place:	Not reported
ACRES Cleaned Up:	Not reported
Section 128(a) State/Tribal:	Not reported
Multipurpose - Cost Share Amount:	Not reported
Cleanup - Cost Share Amount:	Not reported
RLF Loan - Total Loan Amount:	Not reported
RLF - Loan Signed Date:	Not reported
RLF Loan - Anticipated Repayment Start Date:	Not reported
RLF Loan - Anticipated Repayment End Date:	Not reported
RLF Loan - Interest Rate:	Not reported
RLF Loan - EPA Funds Used:	Not reported
Contaminant Cleanup:	Not reported
RLF Loan - Cost Share Used:	Not reported
Media Affected:	Not reported
RLF Loan - Program Income Used:	Not reported
Media Cleanup:	Not reported
RLF Loan - Discounted:	Not reported
RLF Loan - Discount Percentage:	Not reported
RLF Subgrant - Total Subgrant Amount:	Not reported
RLF Subgrant - Signed Date:	Not reported
RLF Subgrant - EPA Funds Used:	Not reported
RLF Subgrant - Cost Share Used:	Not reported
RLF Subgrant - Program Income Used:	Not reported
RLF Direct Cleanup - Total Funding Amt:	Not reported
Num. of cleanup and re-dev. jobs:	Not reported
RLF Direct Cleanup - Source of Funding:	Not reported
RLF Leveraged - Funding Source Type:	Not reported
Past use greenspace acreage:	5.17
Past use residential acreage:	Not reported
RLF Leveraged - Entity Providing Funding:	Not reported
RLF Leveraged - Funding Amount:	Not reported
Cleanup Completion Doc - NFA Letter Received:	N
Past use commercial acreage:	Not reported
NFA Letter Date Received:	Not reported
Past use industrial acreage:	Not reported
Cleanup Comp Doc - Letter/Signed Rep Qualified Pro:	N
Future use greenspace acreage:	5.17
Letter/Signed Report Date Received:	Not reported

Map ID  
Direction  
Distance  
Elevation

MAP FINDINGS

Site

Database(s)

EDR ID Number  
EPA ID Number

**WELBORN STREET PROPERTY (Continued)**

**1024008933**

Future use residential acreage:	Not reported
Future use commercial acreage:	Not reported
Cleanup Completion Doc- Other forms of Doc:	Not reported
Future use industrial acreage:	Not reported
Climate Adapt and Mitiga - Demo or Cleanup:	Not reported
ReDev Activity Funded:	Not reported
Amount of Funding Expended on this Activity 2:	Not reported
Number of Redevelopment Jobs Leveraged:	Not reported
Climate Adaptation and Mitigation Redevelopment:	Not reported
Radius:	0.5
Below Poverty Number:	571
Below Poverty Percent:	37.92
Meidan Income:	2863
Meidan Income Number:	1032
Meidan Income Percent:	68.53
Vacant Housing Number:	182
Vacant Housing Percent:	22.09
Unemployed Number:	151
Unemployed Percent:	10.03

**FINDS:**

Registry ID: 110070117633

[Click Here for FRS Facility Detail Report:](#)

**Environmental Interest/Information System:**

The Assessment, Cleanup and Redevelopment Exchange System (ACRES) stores information reported by EPA Brownfields grant recipients on Brownfields properties assessed or cleaned up with grant funding, as well as information on Targeted Brownfields Assessments (TBA) performed by EPA Regions.

[Click this hyperlink](#) while viewing on your computer to access additional FINDS: detail in the EDR Site Report.

**J56**  
**ENE**  
**1/4-1/2**  
**0.374 mi.**  
**1973 ft.**

**CITY COLLISION REPAIR**  
**40 RUTHERFORD ST**  
**GREENVILLE, SC 29609**

**Site 3 of 4 in cluster J**

**SHWS** **S109694653**  
**AUL** **N/A**  
**VCP**  
**BROWNFIELDS**  
**ALLSITES**  
**GWT**

**Relative:**  
**Higher**

**Actual:**  
**1002 ft.**

**SHWS:**

Name:	CITY COLLISION REPAIR
Address:	40 RUTHERFORD ST
City,State,Zip:	GREENVILLE, SC 29609
EPA ID:	SCS123457097

**AUL:**

Name:	CITY COLLISION REPAIR
Address 1:	40 RUTHERFORD ST
Address 2:	Not reported
City,State,Zip:	GREENVILLE, SC 29609
Owner:	QUIKTRIP CORPORATION
Latitude:	34.85963
Longitude:	-82.40409
Project Status:	COMP
Execute Date:	03/31/2008

Map ID  
Direction  
Distance  
Elevation

MAP FINDINGS

Site

Database(s)

EDR ID Number  
EPA ID Number

**CITY COLLISION REPAIR (Continued)**

**S109694653**

Restriction File Date: 10/10/2012  
Cleanup Contract Complete Date: 11/02/2012  
Project Complete Date: 11/02/2012  
File Number: 57442  
Land Use Restriction: NO RES; NO GW USE; BLDG ENGINEERED BARRIER  
Contamination on Site: Petroleum, Base Neutral Acid Extractables, Pesticides/Herbicides, PCBs  
Brownfield Type: Hazardous Substances  
Fund 128(A) Utilized: No  
Respond Action Planned: No  
Acreage: 2.36

**VCP:**

Name: CITY COLLISION REPAIR  
Address: 40 RUTHERFORD ST  
City,State,Zip: GREENVILLE, SC 29609  
Person Company: NORTH END LLC  
Prim Address 1: 135 S MAIN ST STE 1000  
Prim Address 2: Not reported  
Prim City: GREENVILLE  
Prim State: SC  
Prim Zip: 29601-2781  
Type Brownfield: Hazardous Substances  
Contact: KYLA RUDD, ENV. PM  
Status code: COMP  
File Number: 57442  
Exec Date: 31-Mar-08  
Contract Mailed Date: 20-Dec-07  
Date Terminated: Not reported  
Contract #: 07-5728-NRP  
Contract Type: NRP  
Contract Manager: OVERCASH JO CHERIE C  
Acreage: 2.36  
COC Issued Date: Not reported  
RC Executed Date: Not reported  
I C Received: 17-Jul-07  
Workplan Due: 30-Apr-08  
Workplan Receive: 22-Apr-08  
Workplan Reviewed: 20-May-08  
Workplan Approved: Not reported  
Report Receive: 26-Aug-08  
Report Reviewed: 16-Oct-08  
Report Approved: Not reported  
Cap Approved: 17-Feb-09  
PCAS Number: 5728  
Prim Bill Ind: N  
Site ID: Not reported  
Project Master Status Code: Not reported  
Project Category: Not reported  
Brownfields 128a Funds Used: Not reported  
Brownfields Action Planned: Not reported  
Compliance Action Program Area: Not reported  
Compliance Action Status: Not reported  
RC Type: Not reported  
Contamination Details: Not reported  
Latitude: Not reported  
Longitude: Not reported

Map ID  
Direction  
Distance  
Elevation

MAP FINDINGS

Site

Database(s)

EDR ID Number  
EPA ID Number

**CITY COLLISION REPAIR (Continued)**

**S109694653**

Name: CITY COLLISION REPAIR  
Address: 40 RUTHERFORD ST  
City,State,Zip: GREENVILLE, SC 29609  
Person Company: QUIKTRIP CORPORATION  
Prim Address 1: 4705 S 129TH EAST AVE  
Prim Address 2: Not reported  
Prim City: TULSA  
Prim State: OK  
Prim Zip: 74134-7005  
Type Brownfield: Hazardous Substances  
Contact: KYLA RUDD, ENV. PM  
Status code: COMP  
File Number: 57442  
Exec Date: Not reported  
Contract Mailed Date: Not reported  
Date Terminated: Not reported  
Contract #: 07-5728-NRP  
Contract Type: NRP  
Contract Manager: OVERCASH JO CHERIE C  
Acreage: 2.36  
COC Issued Date: 2-Nov-12  
RC Executed Date: 16-Aug-12  
I C Received: Not reported  
Workplan Due: Not reported  
Workplan Receive: Not reported  
Workplan Reviewed: Not reported  
Workplan Approved: Not reported  
Report Receive: 24-Jul-12  
Report Reviewed: Not reported  
Report Approved: Not reported  
Cap Approved: Not reported  
PCAS Number: 5728  
Prim Bill Ind: Y  
Site ID: Not reported  
Project Master Status Code: Not reported  
Project Category: Not reported  
Brownfields 128a Funds Used: Not reported  
Brownfields Action Planned: Not reported  
Compliance Action Program Area: Not reported  
Compliance Action Status: Not reported  
RC Type: Not reported  
Contamination Details: Not reported  
Latitude: Not reported  
Longitude: Not reported

**SC BROWNFIELD:**

Name: CITY COLLISION REPAIR  
Address: 40 RUTHERFORD ST  
City,State,Zip: GREENVILLE, SC 29609  
Contract Number: 07-5728-NRP  
Contract Type: NRP  
File Number: 57442  
Contract Manager: OVERCASH JO CHERIE C  
Person Company: NORTH END LLC  
Primary Address1: 135 S MAIN ST STE 1000  
Primary Address2: Not reported  
Primary City: GREENVILLE

Map ID  
Direction  
Distance  
Elevation

MAP FINDINGS

Site

Database(s)

EDR ID Number  
EPA ID Number

**CITY COLLISION REPAIR (Continued)**

**S109694653**

Primary State Code:	SC
Primary Zip Code:	29601-2781
Type Brownfield:	Hazardous Substances
Acreage:	2.36
Contract Executed:	31-Mar-08
COC Date Issued:	Not reported
RC Executed:	Not reported
Contact:	KYLA RUDD, ENV. PM
Status Code:	COMP
IC Received:	17-Jul-07
Workplan Due:	30-Apr-08
Workplan Received:	22-Apr-08
Workplan Reviewed:	20-May-08
Workplan Approved:	Not reported
Report Received:	26-Aug-08
Report Reviewed:	16-Oct-08
Report Approved:	Not reported
Cap Approved:	17-Feb-09
Contract Mailed:	20-Dec-07
Date Terminated:	Not reported
PCAS Number:	5728
Prim Bill Ind:	N
Master Number:	CLOSED
Category:	Master Project Details
Property Contaminants:	BNAs, PCBs, Pest/Herb
Program:	LWM - SARR - Brownfields
Filed With County:	2012-10-10 06:00:00
Type of Covenant:	NO RES; NO GW USE; BLDG ENGINEERED BARRIER
Latitude:	34.8596
Longitude:	-82.4041
Name:	CITY COLLISION REPAIR
Address:	40 RUTHERFORD ST
City,State,Zip:	GREENVILLE, SC 29609
Contract Number:	07-5728-NRP
Contract Type:	NRP
File Number:	57442
Contract Manager:	OVERCASH JO CHERIE C
Person Company:	QUIKTRIP CORPORATION
Primary Address1:	4705 S 129TH EAST AVE
Primary Address2:	Not reported
Primary City:	TULSA
Primary State Code:	OK
Primary Zip Code:	74134-7005
Type Brownfield:	Hazardous Substances
Acreage:	2.36
Contract Executed:	Not reported
COC Date Issued:	2-Nov-12
RC Executed:	16-Aug-12
Contact:	KYLA RUDD, ENV. PM
Status Code:	COMP
IC Received:	Not reported
Workplan Due:	Not reported
Workplan Received:	Not reported
Workplan Reviewed:	Not reported
Workplan Approved:	Not reported
Report Received:	24-Jul-12

Map ID  
Direction  
Distance  
Elevation

MAP FINDINGS

Site

Database(s)

EDR ID Number  
EPA ID Number

**CITY COLLISION REPAIR (Continued)**

**S109694653**

Report Reviewed:	Not reported
Report Approved:	Not reported
Cap Approved:	Not reported
Contract Mailed:	Not reported
Date Terminated:	Not reported
PCAS Number:	5728
Prim Bill Ind:	Y
Master Number:	CLOSED
Category:	Master Project Details
Property Contaminants:	BNAs, PCBs, Pest/Herb
Program:	LWM - SARR - Brownfields
Filed With County:	2012-10-10 06:00:00
Type of Covenant:	NO RES; NO GW USE; BLDG ENGINEERED BARRIER
Latitude:	34.8596
Longitude:	-82.4041

**ALLSITES:**

Name:	CITY COLLISION REPAIR
Address:	40 RUTHERFORD ST
City,State,Zip:	GREENVILLE, SC 29609
Brownfield:	No
Brownfield Type:	Hazardous Substances
Funds Used:	No
Resp Action:	No
Permit Number:	SCS123457097
Program:	SF
Owner:	QUIKTRIP CORPORATION
Project Status Code:	COMP
Execute Date:	03/31/2008
Restrictions Filed Date:	10/10/2012
Cleanup Contract Complete Date:	11/02/2012
Project Complete Date:	11/2/2012
File Number:	57442
Land Use Restriction:	NO RES; NO GW USE; BLDG ENGINEERED BARRIER
Contamination On Site:	Petroleum, Base Neutral Acid Extractables, Pesticides/Herbicides, PCBs
Acreage:	2.36
Soil Contamination Desc:	Not reported
Soil COCS:	Not reported
SW Sed Contamination Desc:	Not reported
SW COCS:	Not reported
GW Contamination Desc:	Not reported
GW COCS:	Not reported
Air Contamination Desc:	Not reported
Air COCS:	Not reported
Lat:	34.85963
Long:	-82.40409

**GWT:**

Site ID:	01864
Name:	CITY COLLISION REPAIR
Address:	40 RUTHERFORD ST
City,State,Zip:	GREENVILLE, SC
Facility Status:	TRANSFER
Release Number:	Release #1
Project Manager:	WALKERAS Greenville
GW Impact:	N



Map ID  
Direction  
Distance  
Elevation

MAP FINDINGS

Site

Database(s)

EDR ID Number  
EPA ID Number

**CITY COLLISION REPAIR (Continued)**

**S109694653**

Type: Not Reported yet  
Release Report Date: 10/29/2001  
Conf Date: 11/15/2001  
NFA Date: 03/01/2011  
Transfer: Not reported  
Product: VOC  
Source: Not reported  
Tier: Not reported

**J57**  
**ENE**  
**1/4-1/2**  
**0.374 mi.**  
**1973 ft.**

**40 RUTHERFORD STREET**  
**40 RUTHERFORD STREET**  
**GREENVILLE, SC 29602**

**US BROWNFIELDS** **1019321798**  
**N/A**

**Site 4 of 4 in cluster J**

**Relative:**  
**Higher**

**US BROWNFIELDS:**

**Actual:**  
**1002 ft.**

Name: 40 RUTHERFORD STREET  
Address: 40 Rutherford Street  
City,State,Zip: GREENVILLE, SC 29602  
Property ID: 62002  
Property Alias: Not reported  
Recipient Name: Greenville, City of  
Grant Type: Hazardous  
Property Number: 11000100200  
Parcel Size: 2.36  
Latitude: 34.859761  
Longitude: -82.403819  
Census Tract: 45045001000  
State or Tribal Voluntary Response Program: Not reported  
Program Name: BF  
AA Activity Funded: Not reported  
Start Date: Not reported  
Redev Completion Date: Not reported  
Completed Date: Not reported  
Cleanup Funding: Not reported  
Cleanup Funding Source: Not reported  
Activity Funded: Not reported  
Assessment Funding: Not reported  
Assessment Funding Source: Private/Other Funding  
Redevelopment Funding: Not reported  
Contaminants REC: Lead Other Metals PCBs Petroleum Products VOCs  
Contaminants Found at Actionable Level: Lead Other Metals PAHs PCBs Petroleum Products VOCs  
Redev. Funding Source: Not reported  
Redev. Funding Entity Name: Not reported  
Contaminants Found Below Actionable Level: Not reported  
Redevelopment Start Date: Not reported  
Assessment Funding Entity: Trowbridge Partners  
Cleanup Funding Entity: Not reported  
Climate Adapt Mitig - Planning or Assessment: Not reported  
Cooperative Agreement Number: 96460106  
Start Date: 2008-04-30 00:00:00  
Ownership Entity: Private  
Additional Institutional Controls Information: Restrictive Covenant will be placed on the property when it changes hands - is currently for sale now - will prohibit the use of groundwater and residential use.  
Completion Date: 2008-08-30 00:00:00  
Address of Data Sources (URL if available) 1: Not reported  
Cleanup Required: N

Map ID  
Direction  
Distance  
Elevation

MAP FINDINGS

Site

Database(s)

EDR ID Number  
EPA ID Number

**40 RUTHERFORD STREET (Continued)**

**1019321798**

Indicates Cleanup/Treatment Tech Implemented:	Not reported
Institutional Controls Required:	Y
IC Category Proprietary Controls:	Not reported
Excavation and Disposal of Soils:	Not reported
Extraction of contaminants:	Not reported
IC Cat. Info. Devices:	Not reported
Removal of materials (tanks and piping, etc.):	Not reported
IC Cat. Gov. Controls:	Not reported
Reduction of Contam Bioremediation/Phytoremediation:	Not reported
IC Cat. Enforcement Permit Tools:	Y
Cleanup of structures:	Not reported
IC in place date:	Not reported
Additional Cleanup/Treatment Tech Info:	Not reported
IC in place:	N
Address of Data Source (URL if available) 2:	Not reported
Indicate whether Engineering Controls are required:	Y
State/tribal program ID:	Not reported
Cover Technologies (e.g., Capping):	Y
Security (e.g., Guard, Fence):	Not reported
Immobilization Process:	Not reported
Engineering Barriers (e.g., Slurry Walls, Sheet):	Not reported
Other:	Not reported
Additional Engineering Controls Information:	Concrete barrier in building and asphalt parking lot will be kept in place per the to be enacted restrictive covenant. These engineering controls are in place now and will remain in place as the property is redeveloped or remediated to residential standards.
Address of Data Source (URL if available) 3:	Not reported
Indicate whether Engineering Controls are in place:	Y
Date Engineering Controls put into place:	10/20/2008
ACRES Cleaned Up:	Not reported
Section 128(a) State/Tribal:	Not reported
Multipurpose - Cost Share Amount:	Not reported
Cleanup - Cost Share Amount:	Not reported
RLF Loan - Total Loan Amount:	Not reported
RLF - Loan Signed Date:	Not reported
RLF Loan - Anticipated Repayment Start Date:	Not reported
RLF Loan - Anticipated Repayment End Date:	Not reported
RLF Loan - Interest Rate:	Not reported
RLF Loan - EPA Funds Used:	Not reported
Contaminant Cleanup:	Not reported
RLF Loan - Cost Share Used:	Not reported
Media Affected:	Ground Water Soil
RLF Loan - Program Income Used:	Not reported
Media Cleanup:	Not reported
RLF Loan - Discounted:	Not reported
RLF Loan - Discount Percentage:	Not reported
RLF Subgrant - Total Subgrant Amount:	Not reported
RLF Subgrant - Signed Date:	Not reported
RLF Subgrant - EPA Funds Used:	Not reported
RLF Subgrant - Cost Share Used:	Not reported
RLF Subgrant - Program Income Used:	Not reported
RLF Direct Cleanup - Total Funding Amt:	Not reported
Num. of cleanup and re-dev. jobs:	Not reported
RLF Direct Cleanup - Source of Funding:	Not reported
RLF Leveraged - Funding Source Type:	Not reported
Past use greenspace acreage:	Not reported
Past use residential acreage:	Not reported

Map ID  
Direction  
Distance  
Elevation

MAP FINDINGS

Site

Database(s)

EDR ID Number  
EPA ID Number

**40 RUTHERFORD STREET (Continued)**

**1019321798**

RLF Leveraged - Entity Providing Funding:	Not reported
RLF Leveraged - Funding Amount:	Not reported
Cleanup Completion Doc - NFA Letter Received:	N
Past use commercial acreage:	2.36
NFA Letter Date Received:	Not reported
Past use industrial acreage:	Not reported
Cleanup Comp Doc - Letter/Signed Rep Qualified Pro:	N
Future use greenspace acreage:	Not reported
Letter/Signed Report Date Received:	Not reported
Future use residential acreage:	Not reported
Future use commercial acreage:	2.36
Cleanup Completion Doc- Other forms of Doc:	Not reported
Future use industrial acreage:	Not reported
Climate Adapt and Mitiga - Demo or Cleanup:	Not reported
ReDev Activity Funded:	Not reported
Amount of Funding Expended on this Activity 2:	Not reported
Number of Redevelopment Jobs Leveraged:	Not reported
Climate Adaptation and Mitigation Redevelopment:	Not reported
Radius:	0.5
Below Poverty Number:	618
Below Poverty Percent:	24.49
Meidan Income:	8056
Meidan Income Number:	1373
Meidan Income Percent:	54.42
Vacant Housing Number:	289
Vacant Housing Percent:	17.86
Unemployed Number:	158
Unemployed Percent:	6.26
Name:	40 RUTHERFORD STREET
Address:	40 Rutherford Street
City,State,Zip:	GREENVILLE, SC 29602
Property ID:	62002
Property Alias:	Not reported
Recipient Name:	Greenville, City of
Grant Type:	Hazardous
Property Number:	11000100200
Parcel Size:	2.36
Latitude:	34.859761
Longitude:	-82.403819
Census Tract:	45045001000
State or Tribal Voluntary Response Program:	Not reported
Program Name:	BF
AA Activity Funded:	Not reported
Start Date:	Not reported
Redev Completion Date:	Not reported
Completed Date:	Not reported
Cleanup Funding:	Not reported
Cleanup Funding Source:	Not reported
Activity Funded:	Not reported
Assessment Funding:	Not reported
Assessment Funding Source:	Not reported
Redevelopment Funding:	Not reported
Contaminants REC:	Lead Other Metals PCBs Petroleum Products VOCs
Contaminants Found at Actionable Level:	Lead Other Metals PAHs PCBs Petroleum Products VOCs
Redev. Funding Source:	Not reported
Redev. Funding Entity Name:	Not reported

Map ID  
Direction  
Distance  
Elevation

MAP FINDINGS

Site

Database(s)

EDR ID Number  
EPA ID Number

**40 RUTHERFORD STREET (Continued)**

**1019321798**

Contaminants Found Below Actionable Level:	Not reported
Redevelopment Start Date:	Not reported
Assessment Funding Entity:	Not reported
Cleanup Funding Entity:	Not reported
Climate Adapt Mitig - Planning or Assessment:	Not reported
Cooperative Agreement Number:	96460106
Start Date:	Not reported
Ownership Entity:	Private
Additional Institutional Controls Information:	Restrictive Covenant will be placed on the property when it changes hands - is currently for sale now - will prohibit the use of groundwater and residential use.
Completion Date:	Not reported
Address of Data Sources (URL if available) 1:	Not reported
Cleanup Required:	N
Indicates Cleanup/Treatment Tech Implemented:	Not reported
Institutional Controls Required:	Y
IC Category Proprietary Controls:	Not reported
Excavation and Disposal of Soils:	Not reported
Extraction of contaminants:	Not reported
IC Cat. Info. Devices:	Not reported
Removal of materials (tanks and piping, etc.):	Not reported
IC Cat. Gov. Controls:	Not reported
Reduction of Contam Bioremediation/Phytoremediation:	Not reported
IC Cat. Enforcement Permit Tools:	Y
Cleanup of structures:	Not reported
IC in place date:	Not reported
Additional Cleanup/Treatment Tech Info:	Not reported
IC in place:	N
Address of Data Source (URL if available) 2:	Not reported
Indicate whether Engineering Controls are required:	Y
State/tribal program ID:	Not reported
Cover Technologies (e.g., Capping):	Y
Security (e.g., Guard, Fence):	Not reported
Immobilization Process:	Not reported
Engineering Barriers (e.g., Slurry Walls, Sheet):	Not reported
Other:	Not reported
Additional Engineering Controls Information:	Concrete barrier in building and asphalt parking lot will be kept in place per the to be enacted restrictive covenant. These engineering controls are in place now and will remain in place as the property is redeveloped or remediated to residential standards.
Address of Data Source (URL if available) 3:	Not reported
Indicate whether Engineering Controls are in place:	Y
Date Engineering Controls put into place:	10/20/2008
ACRES Cleaned Up:	Not reported
Section 128(a) State/Tribal:	Not reported
Multipurpose - Cost Share Amount:	Not reported
Cleanup - Cost Share Amount:	Not reported
RLF Loan - Total Loan Amount:	Not reported
RLF - Loan Signed Date:	Not reported
RLF Loan - Anticipated Repayment Start Date:	Not reported
RLF Loan - Anticipated Repayment End Date:	Not reported
RLF Loan - Interest Rate:	Not reported
RLF Loan - EPA Funds Used:	Not reported
Contaminant Cleanup:	Not reported
RLF Loan - Cost Share Used:	Not reported
Media Affected:	Ground Water Soil
RLF Loan - Program Income Used:	Not reported

Map ID  
Direction  
Distance  
Elevation

MAP FINDINGS

Site

Database(s)

EDR ID Number  
EPA ID Number

**40 RUTHERFORD STREET (Continued)**

**1019321798**

Media Cleanup:	Not reported
RLF Loan - Discounted:	Not reported
RLF Loan - Discount Percentage:	Not reported
RLF Subgrant - Total Subgrant Amount:	Not reported
RLF Subgrant - Signed Date:	Not reported
RLF Subgrant - EPA Funds Used:	Not reported
RLF Subgrant - Cost Share Used:	Not reported
RLF Subgrant - Program Income Used:	Not reported
RLF Direct Cleanup - Total Funding Amt:	Not reported
Num. of cleanup and re-dev. jobs:	Not reported
RLF Direct Cleanup - Source of Funding:	Not reported
RLF Leveraged - Funding Source Type:	Not reported
Past use greenspace acreage:	Not reported
Past use residential acreage:	Not reported
RLF Leveraged - Entity Providing Funding:	Not reported
RLF Leveraged - Funding Amount:	Not reported
Cleanup Completion Doc - NFA Letter Received:	N
Past use commercial acreage:	2.36
NFA Letter Date Received:	Not reported
Past use industrial acreage:	Not reported
Cleanup Comp Doc - Letter/Signed Rep Qualified Pro:	N
Future use greenspace acreage:	Not reported
Letter/Signed Report Date Received:	Not reported
Future use residential acreage:	Not reported
Future use commercial acreage:	2.36
Cleanup Completion Doc- Other forms of Doc:	Not reported
Future use industrial acreage:	Not reported
Climate Adapt and Mitiga - Demo or Cleanup:	Not reported
ReDev Activity Funded:	Not reported
Amount of Funding Expended on this Activity 2:	Not reported
Number of Redevelopment Jobs Leveraged:	Not reported
Climate Adaptation and Mitigation Redevelopment:	Not reported
Radius:	0.5
Below Poverty Number:	618
Below Poverty Percent:	24.49
Meidan Income:	8056
Meidan Income Number:	1373
Meidan Income Percent:	54.42
Vacant Housing Number:	289
Vacant Housing Percent:	17.86
Unemployed Number:	158
Unemployed Percent:	6.26
Name:	40 RUTHERFORD STREET
Address:	40 Rutherford Street
City,State,Zip:	GREENVILLE, SC 29602
Property ID:	62002
Property Alias:	Not reported
Recipient Name:	Greenville, City of
Grant Type:	Hazardous
Property Number:	11000100200
Parcel Size:	2.36
Latitude:	34.859761
Longitude:	-82.403819
Census Tract:	45045001000
State or Tribal Voluntary Response Program:	Not reported
Program Name:	BF

Map ID  
Direction  
Distance  
Elevation

MAP FINDINGS

Site

Database(s)

EDR ID Number  
EPA ID Number

**40 RUTHERFORD STREET (Continued)**

**1019321798**

AA Activity Funded:	Not reported
Start Date:	Not reported
Redev Completion Date:	Not reported
Completed Date:	Not reported
Cleanup Funding:	Not reported
Cleanup Funding Source:	Not reported
Activity Funded:	Not reported
Assessment Funding:	Not reported
Assessment Funding Source:	Not reported
Redevelopment Funding:	Not reported
Contaminants REC:	Lead Other Metals PCBs Petroleum Products VOCs
Contaminants Found at Actionable Level:	Lead Other Metals PAHs PCBs Petroleum Products VOCs
Redev. Funding Source:	Not reported
Redev. Funding Entity Name:	Not reported
Contaminants Found Below Actionable Level:	Not reported
Redevelopment Start Date:	Not reported
Assessment Funding Entity:	EPA
Cleanup Funding Entity:	Not reported
Climate Adapt Mitig - Planning or Assessment:	Not reported
Cooperative Agreement Number:	96460106
Start Date:	2006-10-01 00:00:00
Ownership Entity:	Private
Additional Institutional Controls Information:	Restrictive Covenant will be placed on the property when it changes hands - is currently for sale now - will prohibit the use of groundwater and residential use.
Completion Date:	Not reported
Address of Data Sources (URL if available) 1:	Not reported
Cleanup Required:	N
Indicates Cleanup/Treatment Tech Implemented:	Not reported
Institutional Controls Required:	Y
IC Category Proprietary Controls:	Not reported
Excavation and Disposal of Soils:	Not reported
Extraction of contaminants:	Not reported
IC Cat. Info. Devices:	Not reported
Removal of materials (tanks and piping, etc.):	Not reported
IC Cat. Gov. Controls:	Not reported
Reduction of Contam Bioremediation/Phytoremediation:	Not reported
IC Cat. Enforcement Permit Tools:	Y
Cleanup of structures:	Not reported
IC in place date:	Not reported
Additional Cleanup/Treatment Tech Info:	Not reported
IC in place:	N
Address of Data Source (URL if available) 2:	Not reported
Indicate whether Engineering Controls are required:	Y
State/tribal program ID:	Not reported
Cover Technologies (e.g., Capping):	Y
Security (e.g., Guard, Fence):	Not reported
Immobilization Process:	Not reported
Engineering Barriers (e.g., Slurry Walls, Sheet):	Not reported
Other:	Not reported
Additional Engineering Controls Information:	Concrete barrier in building and asphalt parking lot will be kept in place per the to be enacted restrictive covenant. These engineering controls are in place now and will remain in place as the property is redeveloped or remediated to residential standards.
Address of Data Source (URL if available) 3:	Not reported
Indicate whether Engineering Controls are in place:	Y
Date Engineering Controls put into place:	10/20/2008

Map ID  
Direction  
Distance  
Elevation

MAP FINDINGS

Site

Database(s)

EDR ID Number  
EPA ID Number

**40 RUTHERFORD STREET (Continued)**

**1019321798**

ACRES Cleaned Up:	Not reported
Section 128(a) State/Tribal:	Not reported
Multipurpose - Cost Share Amount:	Not reported
Cleanup - Cost Share Amount:	Not reported
RLF Loan - Total Loan Amount:	Not reported
RLF - Loan Signed Date:	Not reported
RLF Loan - Anticipated Repayment Start Date:	Not reported
RLF Loan - Anticipated Repayment End Date:	Not reported
RLF Loan - Interest Rate:	Not reported
RLF Loan - EPA Funds Used:	Not reported
Contaminant Cleanup:	Not reported
RLF Loan - Cost Share Used:	Not reported
Media Affected:	Ground Water Soil
RLF Loan - Program Income Used:	Not reported
Media Cleanup:	Not reported
RLF Loan - Discounted:	Not reported
RLF Loan - Discount Percentage:	Not reported
RLF Subgrant - Total Subgrant Amount:	Not reported
RLF Subgrant - Signed Date:	Not reported
RLF Subgrant - EPA Funds Used:	Not reported
RLF Subgrant - Cost Share Used:	Not reported
RLF Subgrant - Program Income Used:	Not reported
RLF Direct Cleanup - Total Funding Amt:	Not reported
Num. of cleanup and re-dev. jobs:	Not reported
RLF Direct Cleanup - Source of Funding:	Not reported
RLF Leveraged - Funding Source Type:	Not reported
Past use greenspace acreage:	Not reported
Past use residential acreage:	Not reported
RLF Leveraged - Entity Providing Funding:	Not reported
RLF Leveraged - Funding Amount:	Not reported
Cleanup Completion Doc - NFA Letter Received:	N
Past use commercial acreage:	2.36
NFA Letter Date Received:	Not reported
Past use industrial acreage:	Not reported
Cleanup Comp Doc - Letter/Signed Rep Qualified Pro:	N
Future use greenspace acreage:	Not reported
Letter/Signed Report Date Received:	Not reported
Future use residential acreage:	Not reported
Future use commercial acreage:	2.36
Cleanup Completion Doc- Other forms of Doc:	Not reported
Future use industrial acreage:	Not reported
Climate Adapt and Mitiga - Demo or Cleanup:	Not reported
ReDev Activity Funded:	Not reported
Amount of Funding Expended on this Activity 2:	Not reported
Number of Redevelopment Jobs Leveraged:	Not reported
Climate Adaptation and Mitigation Redevelopment:	Not reported
Radius:	0.5
Below Poverty Number:	618
Below Poverty Percent:	24.49
Meidan Income:	8056
Meidan Income Number:	1373
Meidan Income Percent:	54.42
Vacant Housing Number:	289
Vacant Housing Percent:	17.86
Unemployed Number:	158
Unemployed Percent:	6.26

Map ID  
Direction  
Distance  
Elevation

MAP FINDINGS

Site

Database(s)

EDR ID Number  
EPA ID Number

**40 RUTHERFORD STREET (Continued)**

**1019321798**

Name:	40 RUTHERFORD STREET
Address:	40 Rutherford Street
City,State,Zip:	GREENVILLE, SC 29602
Property ID:	62002
Property Alias:	Not reported
Recipient Name:	Greenville, City of
Grant Type:	Hazardous
Property Number:	11000100200
Parcel Size:	2.36
Latitude:	34.859761
Longitude:	-82.403819
Census Tract:	45045001000
State or Tribal Voluntary Response Program:	Not reported
Program Name:	BF
AA Activity Funded:	Not reported
Start Date:	Not reported
Redev Completion Date:	Not reported
Completed Date:	Not reported
Cleanup Funding:	Not reported
Cleanup Funding Source:	Not reported
Activity Funded:	Not reported
Assessment Funding:	Not reported
Assessment Funding Source:	Private/Other Funding
Redevelopment Funding:	Not reported
Contaminants REC:	Lead Other Metals PCBs Petroleum Products VOCs
Contaminants Found at Actionable Level:	Lead Other Metals PAHs PCBs Petroleum Products VOCs
Redev. Funding Source:	Not reported
Redev. Funding Entity Name:	Not reported
Contaminants Found Below Actionable Level:	Not reported
Redevelopment Start Date:	Not reported
Assessment Funding Entity:	Not reported
Cleanup Funding Entity:	Not reported
Climate Adapt Mitig - Planning or Assessment:	Not reported
Cooperative Agreement Number:	96460106
Start Date:	2008-04-30 00:00:00
Ownership Entity:	Private
Additional Institutional Controls Information:	Restrictive Covenant will be placed on the property when it changes hands - is currently for sale now - will prohibit the use of groundwater and residential use.
Completion Date:	2008-08-30 00:00:00
Address of Data Sources (URL if available) 1:	Not reported
Cleanup Required:	N
Indicates Cleanup/Treatment Tech Implemented:	Not reported
Institutional Controls Required:	Y
IC Category Proprietary Controls:	Not reported
Excavation and Disposal of Soils:	Not reported
Extraction of contaminants:	Not reported
IC Cat. Info. Devices:	Not reported
Removal of materials (tanks and piping, etc.):	Not reported
IC Cat. Gov. Controls:	Not reported
Reduction of Contam Bioremediation/Phytoremediation:	Not reported
IC Cat. Enforcement Permit Tools:	Y
Cleanup of structures:	Not reported
IC in place date:	Not reported
Additional Cleanup/Treatment Tech Info:	Not reported
IC in place:	N
Address of Data Source (URL if available) 2:	Not reported



Map ID  
Direction  
Distance  
Elevation

MAP FINDINGS

Site

Database(s)

EDR ID Number  
EPA ID Number

**40 RUTHERFORD STREET (Continued)**

**1019321798**

Indicate whether Engineering Controls are required:	Y
State/tribal program ID:	Not reported
Cover Technologies (e.g., Capping):	Y
Security (e.g., Guard, Fence):	Not reported
Immobilization Process:	Not reported
Engineering Barriers (e.g., Slurry Walls, Sheet):	Not reported
Other:	Not reported
Additional Engineering Controls Information:	Concrete barrier in building and asphalt parking lot will be kept in place per the to be enacted restrictive covenant. These engineering controls are in place now and will remain in place as the property is redeveloped or remediated to residential standards.
Address of Data Source (URL if available) 3:	Not reported
Indicate whether Engineering Controls are in place:	Y
Date Engineering Controls put into place:	10/20/2008
ACRES Cleaned Up:	Not reported
Section 128(a) State/Tribal:	Not reported
Multipurpose - Cost Share Amount:	Not reported
Cleanup - Cost Share Amount:	Not reported
RLF Loan - Total Loan Amount:	Not reported
RLF - Loan Signed Date:	Not reported
RLF Loan - Anticipated Repayment Start Date:	Not reported
RLF Loan - Anticipated Repayment End Date:	Not reported
RLF Loan - Interest Rate:	Not reported
RLF Loan - EPA Funds Used:	Not reported
Contaminant Cleanup:	Not reported
RLF Loan - Cost Share Used:	Not reported
Media Affected:	Ground Water Soil
RLF Loan - Program Income Used:	Not reported
Media Cleanup:	Not reported
RLF Loan - Discounted:	Not reported
RLF Loan - Discount Percentage:	Not reported
RLF Subgrant - Total Subgrant Amount:	Not reported
RLF Subgrant - Signed Date:	Not reported
RLF Subgrant - EPA Funds Used:	Not reported
RLF Subgrant - Cost Share Used:	Not reported
RLF Subgrant - Program Income Used:	Not reported
RLF Direct Cleanup - Total Funding Amt:	Not reported
Num. of cleanup and re-dev. jobs:	Not reported
RLF Direct Cleanup - Source of Funding:	Not reported
RLF Leveraged - Funding Source Type:	Not reported
Past use greenspace acreage:	Not reported
Past use residential acreage:	Not reported
RLF Leveraged - Entity Providing Funding:	Not reported
RLF Leveraged - Funding Amount:	Not reported
Cleanup Completion Doc - NFA Letter Received:	N
Past use commercial acreage:	2.36
NFA Letter Date Received:	Not reported
Past use industrial acreage:	Not reported
Cleanup Comp Doc - Letter/Signed Rep Qualified Pro:	N
Future use greenspace acreage:	Not reported
Letter/Signed Report Date Received:	Not reported
Future use residential acreage:	Not reported
Future use commercial acreage:	2.36
Cleanup Completion Doc- Other forms of Doc:	Not reported
Future use industrial acreage:	Not reported
Climate Adapt and Mitiga - Demo or Cleanup:	Not reported
ReDev Activity Funded:	Not reported

Map ID  
Direction  
Distance  
Elevation

MAP FINDINGS

Site

Database(s)

EDR ID Number  
EPA ID Number

**40 RUTHERFORD STREET (Continued)**

**1019321798**

Amount of Funding Expended on this Activity 2:	Not reported
Number of Redevelopment Jobs Leveraged:	Not reported
Climate Adaptation and Mitigation Redevelopment:	Not reported
Radius:	0.5
Below Poverty Number:	618
Below Poverty Percent:	24.49
Meidan Income:	8056
Meidan Income Number:	1373
Meidan Income Percent:	54.42
Vacant Housing Number:	289
Vacant Housing Percent:	17.86
Unemployed Number:	158
Unemployed Percent:	6.26

**M58**  
**South**  
**1/4-1/2**  
**0.382 mi.**  
**2018 ft.**

**320 SOUTH HUDSON STREET**  
**320 SOUTH HUDSON STREET**  
**GREENVILLE, SC 29601**

**US BROWNFIELDS**  
**FINDS**

**1016374164**  
**N/A**

**Site 2 of 2 in cluster M**

**Relative:**  
**Lower**  
**Actual:**  
**927 ft.**

US BROWNFIELDS:	
Name:	320 SOUTH HUDSON STREET
Address:	320 South Hudson Street
City,State,Zip:	GREENVILLE, SC 29601
Property ID:	146581
Property Alias:	Not reported
Recipient Name:	Greenville, South Carolina, City of
Grant Type:	Hazardous
Property Number:	5000100204
Parcel Size:	1.29
Latitude:	34.850656
Longitude:	-82.41013
Census Tract:	45045000700
State or Tribal Voluntary Response Program:	Y
Program Name:	BF
AA Activity Funded:	Not reported
Start Date:	Not reported
Redev Completion Date:	12/31/2013
Completed Date:	Not reported
Cleanup Funding:	Not reported
Cleanup Funding Source:	Not reported
Activity Funded:	Not reported
Assessment Funding:	225000
Assessment Funding Source:	Not reported
Redevelopment Funding:	Not reported
Contaminants REC:	Not reported
Contaminants Found at Actionable Level:	Not reported
Redev. Funding Source:	Not reported
Redev. Funding Entity Name:	City of Greenville
Contaminants Found Below Actionable Level:	Not reported
Redevelopment Start Date:	1/1/2013
Assessment Funding Entity:	Not reported
Cleanup Funding Entity:	Not reported
Climate Adapt Mitig - Planning or Assessment:	Not reported
Cooperative Agreement Number:	95445309
Start Date:	Not reported
Ownership Entity:	Private
Additional Institutional Controls Information:	Not reported

Map ID  
Direction  
Distance  
Elevation

MAP FINDINGS

Site

Database(s)

EDR ID Number  
EPA ID Number

**320 SOUTH HUDSON STREET (Continued)**

**1016374164**

Completion Date:	Not reported
Address of Data Sources (URL if available) 1:	Not reported
Cleanup Required:	N
Indicates Cleanup/Treatment Tech Implemented:	Not reported
Institutional Controls Required:	N
IC Category Proprietary Controls:	Not reported
Excavation and Disposal of Soils:	Not reported
Extraction of contaminants:	Not reported
IC Cat. Info. Devices:	Not reported
Removal of materials (tanks and piping, etc.):	Not reported
IC Cat. Gov. Controls:	Not reported
Reduction of Contam Bioremediation/Phytoremediation:	Not reported
IC Cat. Enforcement Permit Tools:	Not reported
Cleanup of structures:	Not reported
IC in place date:	Not reported
Additional Cleanup/Treatment Tech Info:	Not reported
IC in place:	Not reported
Address of Data Source (URL if available) 2:	Not reported
Indicate whether Engineering Controls are required:	N
State/tribal program ID:	Not reported
Cover Technologies (e.g., Capping):	Not reported
Security (e.g., Guard, Fence):	Not reported
Immobilization Process:	Not reported
Engineering Barriers (e.g., Slurry Walls, Sheet):	Not reported
Other:	Not reported
Additional Engineering Controls Information:	Not reported
Address of Data Source (URL if available) 3:	Not reported
Indicate whether Engineering Controls are in place:	Not reported
Date Engineering Controls put into place:	Not reported
ACRES Cleaned Up:	Not reported
Section 128(a) State/Tribal:	Not reported
Multipurpose - Cost Share Amount:	Not reported
Cleanup - Cost Share Amount:	Not reported
RLF Loan - Total Loan Amount:	Not reported
RLF - Loan Signed Date:	Not reported
RLF Loan - Anticipated Repayment Start Date:	Not reported
RLF Loan - Anticipated Repayment End Date:	Not reported
RLF Loan - Interest Rate:	Not reported
RLF Loan - EPA Funds Used:	Not reported
Contaminant Cleanup:	Not reported
RLF Loan - Cost Share Used:	Not reported
Media Affected:	Other Media
RLF Loan - Program Income Used:	Not reported
Media Cleanup:	Not reported
RLF Loan - Discounted:	Not reported
RLF Loan - Discount Percentage:	Not reported
RLF Subgrant - Total Subgrant Amount:	Not reported
RLF Subgrant - Signed Date:	Not reported
RLF Subgrant - EPA Funds Used:	Not reported
RLF Subgrant - Cost Share Used:	Not reported
RLF Subgrant - Program Income Used:	Not reported
RLF Direct Cleanup - Total Funding Amt:	Not reported
Num. of cleanup and re-dev. jobs:	Not reported
RLF Direct Cleanup - Source of Funding:	Not reported
RLF Leveraged - Funding Source Type:	Not reported
Past use greenspace acreage:	Not reported
Past use residential acreage:	Not reported

Map ID  
Direction  
Distance  
Elevation

MAP FINDINGS

Site

Database(s)

EDR ID Number  
EPA ID Number

**320 SOUTH HUDSON STREET (Continued)**

**1016374164**

RLF Leveraged - Entity Providing Funding:	Not reported
RLF Leveraged - Funding Amount:	Not reported
Cleanup Completion Doc - NFA Letter Received:	N
Past use commercial acreage:	1.29
NFA Letter Date Received:	Not reported
Past use industrial acreage:	Not reported
Cleanup Comp Doc - Letter/Signed Rep Qualified Pro:	N
Future use greenspace acreage:	Not reported
Letter/Signed Report Date Received:	Not reported
Future use residential acreage:	Not reported
Future use commercial acreage:	1.29
Cleanup Completion Doc- Other forms of Doc:	Not reported
Future use industrial acreage:	Not reported
Climate Adapt and Mitiga - Demo or Cleanup:	Not reported
ReDev Activity Funded:	Not reported
Amount of Funding Expended on this Activity 2:	Not reported
Number of Redevelopment Jobs Leveraged:	Not reported
Climate Adaptation and Mitigation Redevelopment:	Not reported
Radius:	0.5
Below Poverty Number:	532
Below Poverty Percent:	38.22
Meidan Income:	1598
Meidan Income Number:	954
Meidan Income Percent:	68.53
Vacant Housing Number:	152
Vacant Housing Percent:	20.28
Unemployed Number:	142
Unemployed Percent:	10.2
Name:	320 SOUTH HUDSON STREET
Address:	320 South Hudson Street
City,State,Zip:	GREENVILLE, SC 29601
Property ID:	146581
Property Alias:	Not reported
Recipient Name:	Greenville, South Carolina, City of
Grant Type:	Hazardous
Property Number:	5000100204
Parcel Size:	1.29
Latitude:	34.850656
Longitude:	-82.41013
Census Tract:	45045000700
State or Tribal Voluntary Response Program:	Y
Program Name:	BF
AA Activity Funded:	Not reported
Start Date:	Not reported
Redev Completion Date:	Not reported
Completed Date:	Not reported
Cleanup Funding:	Not reported
Cleanup Funding Source:	Not reported
Activity Funded:	Not reported
Assessment Funding:	Not reported
Assessment Funding Source:	Not reported
Redevelopment Funding:	Not reported
Contaminants REC:	Not reported
Contaminants Found at Actionable Level:	Not reported
Redev. Funding Source:	Not reported
Redev. Funding Entity Name:	Not reported

Map ID  
Direction  
Distance  
Elevation

MAP FINDINGS

Site

Database(s)

EDR ID Number  
EPA ID Number

**320 SOUTH HUDSON STREET (Continued)**

**1016374164**

Contaminants Found Below Actionable Level:	Not reported
Redevelopment Start Date:	Not reported
Assessment Funding Entity:	EPA
Cleanup Funding Entity:	Not reported
Climate Adapt Mitig - Planning or Assessment:	Not reported
Cooperative Agreement Number:	95445309
Start Date:	2011-11-22 00:00:00
Ownership Entity:	Private
Additional Institutional Controls Information:	Not reported
Completion Date:	2011-12-09 00:00:00
Address of Data Sources (URL if available) 1:	Not reported
Cleanup Required:	N
Indicates Cleanup/Treatment Tech Implemented:	Not reported
Institutional Controls Required:	N
IC Category Proprietary Controls:	Not reported
Excavation and Disposal of Soils:	Not reported
Extraction of contaminants:	Not reported
IC Cat. Info. Devices:	Not reported
Removal of materials (tanks and piping, etc.):	Not reported
IC Cat. Gov. Controls:	Not reported
Reduction of Contam Bioremediation/Phytoremediation:	Not reported
IC Cat. Enforcement Permit Tools:	Not reported
Cleanup of structures:	Not reported
IC in place date:	Not reported
Additional Cleanup/Treatment Tech Info:	Not reported
IC in place:	Not reported
Address of Data Source (URL if available) 2:	Not reported
Indicate whether Engineering Controls are required:	N
State/tribal program ID:	Not reported
Cover Technologies (e.g., Capping):	Not reported
Security (e.g., Guard, Fence):	Not reported
Immobilization Process:	Not reported
Engineering Barriers (e.g., Slurry Walls, Sheet):	Not reported
Other:	Not reported
Additional Engineering Controls Information:	Not reported
Address of Data Source (URL if available) 3:	Not reported
Indicate whether Engineering Controls are in place:	Not reported
Date Engineering Controls put into place:	Not reported
ACRES Cleaned Up:	Not reported
Section 128(a) State/Tribal:	Not reported
Multipurpose - Cost Share Amount:	Not reported
Cleanup - Cost Share Amount:	Not reported
RLF Loan - Total Loan Amount:	Not reported
RLF - Loan Signed Date:	Not reported
RLF Loan - Anticipated Repayment Start Date:	Not reported
RLF Loan - Anticipated Repayment End Date:	Not reported
RLF Loan - Interest Rate:	Not reported
RLF Loan - EPA Funds Used:	Not reported
Contaminant Cleanup:	Not reported
RLF Loan - Cost Share Used:	Not reported
Media Affected:	Other Media
RLF Loan - Program Income Used:	Not reported
Media Cleanup:	Not reported
RLF Loan - Discounted:	Not reported
RLF Loan - Discount Percentage:	Not reported
RLF Subgrant - Total Subgrant Amount:	Not reported
RLF Subgrant - Signed Date:	Not reported

Map ID  
Direction  
Distance  
Elevation

MAP FINDINGS

Site

Database(s)

EDR ID Number  
EPA ID Number

**320 SOUTH HUDSON STREET (Continued)**

**1016374164**

RLF Subgrant - EPA Funds Used:	Not reported
RLF Subgrant - Cost Share Used:	Not reported
RLF Subgrant - Program Income Used:	Not reported
RLF Direct Cleanup - Total Funding Amt:	Not reported
Num. of cleanup and re-dev. jobs:	Not reported
RLF Direct Cleanup - Source of Funding:	Not reported
RLF Leveraged - Funding Source Type:	Not reported
Past use greenspace acreage:	Not reported
Past use residential acreage:	Not reported
RLF Leveraged - Entity Providing Funding:	Not reported
RLF Leveraged - Funding Amount:	Not reported
Cleanup Completion Doc - NFA Letter Received:	N
Past use commercial acreage:	1.29
NFA Letter Date Received:	Not reported
Past use industrial acreage:	Not reported
Cleanup Comp Doc - Letter/Signed Rep Qualified Pro:	N
Future use greenspace acreage:	Not reported
Letter/Signed Report Date Received:	Not reported
Future use residential acreage:	Not reported
Future use commercial acreage:	1.29
Cleanup Completion Doc- Other forms of Doc:	Not reported
Future use industrial acreage:	Not reported
Climate Adapt and Mitiga - Demo or Cleanup:	Not reported
ReDev Activity Funded:	Not reported
Amount of Funding Expended on this Activity 2:	Not reported
Number of Redevelopment Jobs Leveraged:	Not reported
Climate Adaptation and Mitigation Redevelopment:	Not reported
Radius:	0.5
Below Poverty Number:	532
Below Poverty Percent:	38.22
Meidan Income:	1598
Meidan Income Number:	954
Meidan Income Percent:	68.53
Vacant Housing Number:	152
Vacant Housing Percent:	20.28
Unemployed Number:	142
Unemployed Percent:	10.2
Name:	320 SOUTH HUDSON STREET
Address:	320 South Hudson Street
City,State,Zip:	GREENVILLE, SC 29601
Property ID:	146581
Property Alias:	Not reported
Recipient Name:	Greenville, South Carolina, City of
Grant Type:	Hazardous
Property Number:	5000100204
Parcel Size:	1.29
Latitude:	34.850656
Longitude:	-82.41013
Census Tract:	45045000700
State or Tribal Voluntary Response Program:	Y
Program Name:	BF
AA Activity Funded:	Not reported
Start Date:	Not reported
Redev Completion Date:	Not reported
Completed Date:	Not reported
Cleanup Funding:	Not reported

Map ID  
Direction  
Distance  
Elevation

MAP FINDINGS

Site

Database(s)

EDR ID Number  
EPA ID Number

**320 SOUTH HUDSON STREET (Continued)**

**1016374164**

Cleanup Funding Source:	Not reported
Activity Funded:	Not reported
Assessment Funding:	Not reported
Assessment Funding Source:	Not reported
Redevelopment Funding:	Not reported
Contaminants REC:	Not reported
Contaminants Found at Actionable Level:	Not reported
Redev. Funding Source:	Not reported
Redev. Funding Entity Name:	Not reported
Contaminants Found Below Actionable Level:	Not reported
Redevelopment Start Date:	Not reported
Assessment Funding Entity:	Not reported
Cleanup Funding Entity:	Not reported
Climate Adapt Mitig - Planning or Assessment:	Not reported
Cooperative Agreement Number:	95445309
Start Date:	Not reported
Ownership Entity:	Private
Additional Institutional Controls Information:	Not reported
Completion Date:	Not reported
Address of Data Sources (URL if available) 1:	Not reported
Cleanup Required:	N
Indicates Cleanup/Treatment Tech Implemented:	Not reported
Institutional Controls Required:	N
IC Category Proprietary Controls:	Not reported
Excavation and Disposal of Soils:	Not reported
Extraction of contaminants:	Not reported
IC Cat. Info. Devices:	Not reported
Removal of materials (tanks and piping, etc.):	Not reported
IC Cat. Gov. Controls:	Not reported
Reduction of Contam Bioremediation/Phytoremediation:	Not reported
IC Cat. Enforcement Permit Tools:	Not reported
Cleanup of structures:	Not reported
IC in place date:	Not reported
Additional Cleanup/Treatment Tech Info:	Not reported
IC in place:	Not reported
Address of Data Source (URL if available) 2:	Not reported
Indicate whether Engineering Controls are required:	N
State/tribal program ID:	Not reported
Cover Technologies (e.g., Capping):	Not reported
Security (e.g., Guard, Fence):	Not reported
Immobilization Process:	Not reported
Engineering Barriers (e.g., Slurry Walls, Sheet):	Not reported
Other:	Not reported
Additional Engineering Controls Information:	Not reported
Address of Data Source (URL if available) 3:	Not reported
Indicate whether Engineering Controls are in place:	Not reported
Date Engineering Controls put into place:	Not reported
ACRES Cleaned Up:	Not reported
Section 128(a) State/Tribal:	Not reported
Multipurpose - Cost Share Amount:	Not reported
Cleanup - Cost Share Amount:	Not reported
RLF Loan - Total Loan Amount:	Not reported
RLF - Loan Signed Date:	Not reported
RLF Loan - Anticipated Repayment Start Date:	Not reported
RLF Loan - Anticipated Repayment End Date:	Not reported
RLF Loan - Interest Rate:	Not reported
RLF Loan - EPA Funds Used:	Not reported

Map ID  
Direction  
Distance  
Elevation

MAP FINDINGS

Site

Database(s)

EDR ID Number  
EPA ID Number

**320 SOUTH HUDSON STREET (Continued)**

**1016374164**

Contaminant Cleanup:	Not reported
RLF Loan - Cost Share Used:	Not reported
Media Affected:	Other Media
RLF Loan - Program Income Used:	Not reported
Media Cleanup:	Not reported
RLF Loan - Discounted:	Not reported
RLF Loan - Discount Percentage:	Not reported
RLF Subgrant - Total Subgrant Amount:	Not reported
RLF Subgrant - Signed Date:	Not reported
RLF Subgrant - EPA Funds Used:	Not reported
RLF Subgrant - Cost Share Used:	Not reported
RLF Subgrant - Program Income Used:	Not reported
RLF Direct Cleanup - Total Funding Amt:	Not reported
Num. of cleanup and re-dev. jobs:	Not reported
RLF Direct Cleanup - Source of Funding:	Not reported
RLF Leveraged - Funding Source Type:	Not reported
Past use greenspace acreage:	Not reported
Past use residential acreage:	Not reported
RLF Leveraged - Entity Providing Funding:	Not reported
RLF Leveraged - Funding Amount:	Not reported
Cleanup Completion Doc - NFA Letter Received:	N
Past use commercial acreage:	1.29
NFA Letter Date Received:	Not reported
Past use industrial acreage:	Not reported
Cleanup Comp Doc - Letter/Signed Rep Qualified Pro:	N
Future use greenspace acreage:	Not reported
Letter/Signed Report Date Received:	Not reported
Future use residential acreage:	Not reported
Future use commercial acreage:	1.29
Cleanup Completion Doc- Other forms of Doc:	Not reported
Future use industrial acreage:	Not reported
Climate Adapt and Mitiga - Demo or Cleanup:	Not reported
ReDev Activity Funded:	Not reported
Amount of Funding Expended on this Activity 2:	Not reported
Number of Redevelopment Jobs Leveraged:	Not reported
Climate Adaptation and Mitigation Redevelopment:	Not reported
Radius:	0.5
Below Poverty Number:	532
Below Poverty Percent:	38.22
Meidan Income:	1598
Meidan Income Number:	954
Meidan Income Percent:	68.53
Vacant Housing Number:	152
Vacant Housing Percent:	20.28
Unemployed Number:	142
Unemployed Percent:	10.2

**FINDS:**

Registry ID: 110054365218

[Click Here for FRS Facility Detail Report:](#)

**Environmental Interest/Information System:**

The Assessment, Cleanup and Redevelopment Exchange System (ACRES) stores information reported by EPA Brownfields grant recipients on Brownfields properties assessed or cleaned up with grant funding, as well as information on Targeted Brownfields Assessments (TBA)



Map ID  
Direction  
Distance  
Elevation

MAP FINDINGS

Site

Database(s)

EDR ID Number  
EPA ID Number

**320 SOUTH HUDSON STREET (Continued)**

**1016374164**

performed by EPA Regions.

[Click this hyperlink](#) while viewing on your computer to access additional FINDS: detail in the EDR Site Report.

**N59  
SE  
1/4-1/2  
0.395 mi.  
2087 ft.**

**BURTONS BP  
439 W WASHINGTON ST  
GREENVILLE, SC 29601**

**Site 1 of 4 in cluster N**

**LUST U003625853  
UST N/A  
RCR  
Financial Assurance  
GWCI**

**Relative:  
Higher**

**LUST:**

**Actual:  
976 ft.**

Name: BURTONS BP  
Address: 439 W WASHINGTON ST  
City,State,Zip: GREENVILLE, SC 29601  
Release Number: 1  
Facility ID: 12299  
Release Status Number: 1  
Substance: PETRO  
Tank Owner Company Name: TOWER OF DAVID FOUNDATI  
Tank Owner Last Name: TOWER OF DAVID FOUNDATION  
Tank Owner First name: Not reported  
NFA Date: 11/23/2021  
Tank Owner City: GREENVILLE  
Confirmed Date: 04/30/1999  
Release Date: 12/29/1989  
EID: 1769888  
Local Facility District: Greenville EQC Office  
SCRBCA Class Number: 5A  
Release Fin Type Code: W25  
Qualified: Y  
Release Source: UST  
Local Fac Last Name: BURTONS BP  
Local Fac First Name: Not reported  
User Name: THOMASMA  
Cleanup Initiated Date: 12/31/1991  
Prefix: P  
Total Score: Not reported

**GW Flow:**

Release Date: 12/29/1989  
Cleanup Complete Date: Not reported  
Depth to Ground Water: 15  
Ground Water Flow Direction: NE  
Release Number: 1  
Confirmed date: 12/31/1991  
RP Name: BURTONS BP  
RP Address: 439 W WASHINGTON ST  
RP City: GREENVILLE  
RP State: SC  
RP Zip: 29601  
SCRBCA Class Code: CLASS3BA  
Project Manager: BRINEY, STEPHANIE M  
Release Fin Type Code: WS

Name: BURTONS BP  
Address: 439 W WASHINGTON ST  
City,State,Zip: GREENVILLE, SC 29601

Map ID  
Direction  
Distance  
Elevation

MAP FINDINGS

Site

Database(s)

EDR ID Number  
EPA ID Number

**BURTONS BP (Continued)**

**U003625853**

Release Number: 2  
Facility ID: 12299  
Release Status Number: 1  
Substance: PETRO  
Tank Owner Company Name: TOWER OF DAVID FOUNDATI  
Tank Owner Last Name: TOWER OF DAVID FOUNDATION  
Tank Owner First name: Not reported  
NFA Date: 02/14/2000  
Tank Owner City: GREENVILLE  
Confirmed Date: 04/30/1999  
Release Date: 03/26/1999  
EID: 1769888  
Local Facility District: Greenville EQC Office  
SCRBCA Class Number: 5A  
Release Fin Type Code: W25  
Qualified: Y  
Release Source: UST  
Local Fac Last Name: BURTONS BP  
Local Fac First Name: Not reported  
User Name: WILLIACJ  
Cleanup Initiated Date: 04/30/1999  
Prefix: P  
Total Score: Not reported

**GW Flow:**

Release Date: 03/26/1999  
Cleanup Complete Date: 02/14/2000  
Depth to Ground Water: Not reported  
Ground Water Flow Direction: Not reported  
Release Number: 2  
Confirmed date: 04/30/1999  
RP Name: GOSNELL  
RP Address: 439 W WASHINGTON ST  
RP City: GREENVILLE  
RP State: SC  
RP Zip: 29601  
SCRBCA Class Code: CLASS5A  
Project Manager: WILLIAMS, CHARLES J  
Release Fin Type Code: W25

**UST:**

Name: BURTONS BP  
Address: 439 W WASHINGTON ST  
City: GREENVILLE  
Facility ID: 12299  
Permit: P 12299  
Owner: TOWER OF DAVID FOUNDATION  
Owner Address: 10 W TALLULAH DR  
Owner City, st, zip: GREENVILLE SC 29605  
Owner Phone: Not reported

Tank ID: 1  
**Status:** **Abandoned**  
Capacity: 6000  
Product: Gasoline  
Calcage: 0

Map ID  
Direction  
Distance  
Elevation

MAP FINDINGS

Site

Database(s)

EDR ID Number  
EPA ID Number

**BURTONS BP (Continued)**

**U003625853**

Name: BURTONS BP  
Address: 439 W WASHINGTON ST  
City: GREENVILLE

Tank ID: 10  
**Status:** **Abandoned**  
Capacity: Not reported  
Product: Not reported  
Calcage: 0

Name: BURTONS BP  
Address: 439 W WASHINGTON ST  
City: GREENVILLE

Tank ID: 11  
**Status:** **Abandoned**  
Capacity: Not reported  
Product: Not reported  
Calcage: 0

Name: BURTONS BP  
Address: 439 W WASHINGTON ST  
City: GREENVILLE

Tank ID: 2  
**Status:** **Abandoned**  
Capacity: 6000  
Product: Gasoline  
Calcage: 0

Name: BURTONS BP  
Address: 439 W WASHINGTON ST  
City: GREENVILLE

Tank ID: 3  
**Status:** **Abandoned**  
Capacity: 6000  
Product: Gasoline  
Calcage: 0

Name: BURTONS BP  
Address: 439 W WASHINGTON ST  
City: GREENVILLE

Tank ID: 4  
**Status:** **Abandoned**  
Capacity: 2000  
Product: Diesel fuel  
Calcage: 0

Name: BURTONS BP  
Address: 439 W WASHINGTON ST  
City: GREENVILLE

Tank ID: 5  
**Status:** **Abandoned**  
Capacity: 500

Map ID  
Direction  
Distance  
Elevation

MAP FINDINGS

Site

Database(s)

EDR ID Number  
EPA ID Number

**BURTONS BP (Continued)**

**U003625853**

Product: Waste oil, burnt oil, used oil  
Calcage: 25

Name: BURTONS BP  
Address: 439 W WASHINGTON ST  
City: GREENVILLE

Tank ID: 6  
**Status:** Abandoned  
Capacity: 550  
Product: Not reported  
Calcage: 25

Name: BURTONS BP  
Address: 439 W WASHINGTON ST  
City: GREENVILLE

Tank ID: 7  
**Status:** Abandoned  
Capacity: Not reported  
Product: Not reported  
Calcage: 0

Name: BURTONS BP  
Address: 439 W WASHINGTON ST  
City: GREENVILLE

Tank ID: 8  
**Status:** Abandoned  
Capacity: Not reported  
Product: Not reported  
Calcage: 0

Name: BURTONS BP  
Address: 439 W WASHINGTON ST  
City: GREENVILLE

Tank ID: 9  
**Status:** Abandoned  
Capacity: Not reported  
Product: Not reported  
Calcage: 0

**RCR:**

Name: BURTONS BP  
Address: 439 W WASHINGTON ST  
City,State,Zip: GREENVILLE, SC 29601  
Entity Responsibility: Not reported  
Region: Not reported  
Tax Id: 0050000200500  
Latitude: 34.85235  
Longitude: -82.40481  
Tracking Number: 12299  
Regulatory Program: Not reported  
Reported: 12/29/2089  
CU-MCL: 11/23/2021  
Unit Type: Not reported

Map ID  
Direction  
Distance  
Elevation

MAP FINDINGS

Site

Database(s)

EDR ID Number  
EPA ID Number

**BURTONS BP (Continued)**

**U003625853**

Unit Number/Letter: Not reported  
Area/Acres: Not reported  
Affected Media: Not reported  
Site/Unit: Not reported  
Conditions: Not reported  
Associated Response/Corrective Action: Not reported  
Associated Chemicals Requiring: Not reported

**SC Financial Assurance 3:**

Name: BURTONS BP  
Address: 439 W WASHINGTON ST  
City,State,Zip: GREENVILLE, SC 29601  
Issuer Last Name:Not reported  
Issuer First Name:Not reported  
Owner Name: TOWER OF DAVID FOUNDATION  
Owner Address: 10 W TALLULAH DR  
Owner City St Zip:GREENVILLE SC 29605  
Mechanism: Letter of Credit  
Date Expired: 9/15/2022  
Bill: 0

**SC GWIC:**

Bureau: BLWM  
EAP ID: Not reported  
Solid Waste Permit #: Not reported  
Bureau of Land & Waste Management File #: Not reported  
Permit Number: 12299  
WPC Permit: Not reported  
Program: DUST  
Contamination: PETRO  
Petroleum Products: True  
Volatile Organic Compounds: False  
Metals: False  
Nitrates or Potential to Nitrate: False  
Pesticides & Herbicides: False  
Polychlorinated Biphenyls: False  
Base, Neutral, & Acid Extractables: False  
Phenols: False  
Radionuclides Over Max Contaminant Levels: False  
Sources Not In Other Categories: False  
Source: UST  
Underground Storage Tanks: True  
Pits, Ponds, & Lagoons: False  
Spills & Leaks: False  
Landfills: False  
Aboveground Storage Tank: False  
Spray Irrigation: False  
Single-Event Spill: False  
Unpermitted Disposal: False  
Septic Tank/Tile Field: False  
Substances Not In Other Categories: False  
Sources of Contamination Undetermined: False  
Assessment: No  
Monitoring: Yes  
Remediation: No  
Surface Impact: No

Map ID  
Direction  
Distance  
Elevation

MAP FINDINGS

Site

Database(s)

EDR ID Number  
EPA ID Number

**BURTONS BP (Continued)**

**U003625853**

Drinking Water Well Impact: No  
Remarks: Site ID # 12299. RBCA Classification 3BA8. Awaiting Funding.

**N60  
SE  
1/4-1/2  
0.395 mi.  
2087 ft.**

**BURTONS BP  
439 W WASHINGTON ST  
GREENVILLE, SC 29601**

**UST FINDER 1028689253  
UST FINDER RELEASE N/A**

**Site 2 of 4 in cluster N**

**Relative:  
Higher**

UST FINDER:

**Actual:  
976 ft.**

Object ID: 397466  
Facility ID: SC12299  
Name: BURTONS BP  
Address: 439 W WASHINGTON ST  
City,State,Zip: GREENVILLE, SC 29601  
Address Match Type: Not reported  
Open USTs: 0  
Closed USTs: 11  
TOS USTs: 0  
Population 1500ft: Not reported  
Private Wells 1500ft: 0  
Within 100yr Floodplain: No  
Land Use: Not reported  
Within SPA: No  
SPA PWS Facility ID: Not reported  
SPA Water Type: Not reported  
SPA Facility Type: Not reported  
SPA HUC12: Not reported  
Within WHPA: No  
WHPA PWS Facility ID: Not reported  
WHPA Water Type: Not reported  
WHPA Facility Type: Not reported  
WHPA HUC12: Not reported  
Facility Status: Closed UST(s)  
Date of Last Inspection: Not reported  
EPA Region: 4  
Tribe: Not reported  
Coordinate Source: State  
X Coord: -82.40478516  
Y Coord: 34.85247803  
Latitude: 34.85247803  
Longitude: -82.40478516

UST FINDER:

Object ID: 979695  
Facility ID: SC12299  
Tank ID: SC12299\_1  
Tank Status: Closed  
Installation Date: Not reported  
Removal Date: Not reported  
Tank Capacity: 6000  
Substances: GN  
Tank Wall Type: Not reported

Object ID: 979696  
Facility ID: SC12299  
Tank ID: SC12299\_2  
Tank Status: Closed

Map ID  
Direction  
Distance  
Elevation

MAP FINDINGS

Site

Database(s)

EDR ID Number  
EPA ID Number

**BURTONS BP (Continued)**

**1028689253**

Installation Date: Not reported  
Removal Date: Not reported  
Tank Capacity: 6000  
Substances: GN  
Tank Wall Type: Not reported

Object ID: 979697  
Facility ID: SC12299  
Tank ID: SC12299\_3  
Tank Status: Closed  
Installation Date: Not reported  
Removal Date: Not reported  
Tank Capacity: 6000  
Substances: GN  
Tank Wall Type: Not reported

Object ID: 979698  
Facility ID: SC12299  
Tank ID: SC12299\_4  
Tank Status: Closed  
Installation Date: Not reported  
Removal Date: Not reported  
Tank Capacity: 2000  
Substances: DL  
Tank Wall Type: Not reported

Object ID: 979699  
Facility ID: SC12299  
Tank ID: SC12299\_5  
Tank Status: Closed  
Installation Date: Not reported  
Removal Date: Not reported  
Tank Capacity: 500  
Substances: WO  
Tank Wall Type: Not reported

Object ID: 979700  
Facility ID: SC12299  
Tank ID: SC12299\_6  
Tank Status: Closed  
Installation Date: Not reported  
Removal Date: Not reported  
Tank Capacity: 550  
Substances: HO  
Tank Wall Type: Not reported

Object ID: 979701  
Facility ID: SC12299  
Tank ID: SC12299\_7  
Tank Status: Closed  
Installation Date: Not reported  
Removal Date: Not reported  
Tank Capacity: Not reported  
Substances: 0  
Tank Wall Type: Not reported

Object ID: 979702

Map ID  
Direction  
Distance  
Elevation

MAP FINDINGS

Site

Database(s)

EDR ID Number  
EPA ID Number

**BURTONS BP (Continued)**

**1028689253**

Facility ID: SC12299  
Tank ID: SC12299\_8  
Tank Status: Closed  
Installation Date: Not reported  
Removal Date: Not reported  
Tank Capacity: Not reported  
Substances: 0  
Tank Wall Type: Not reported

Object ID: 979703  
Facility ID: SC12299  
Tank ID: SC12299\_9  
Tank Status: Closed  
Installation Date: Not reported  
Removal Date: Not reported  
Tank Capacity: Not reported  
Substances: 0  
Tank Wall Type: Not reported

Object ID: 979704  
Facility ID: SC12299  
Tank ID: SC12299\_10  
Tank Status: Closed  
Installation Date: Not reported  
Removal Date: Not reported  
Tank Capacity: Not reported  
Substances: 0  
Tank Wall Type: Not reported

Object ID: 979705  
Facility ID: SC12299  
Tank ID: SC12299\_11  
Tank Status: Closed  
Installation Date: Not reported  
Removal Date: Not reported  
Tank Capacity: Not reported  
Substances: 0  
Tank Wall Type: Not reported

**UST FINDER RELEASE:**

Object ID: 22493  
Facility ID: SC12299  
Lust ID: SC12299\_1  
Name: BURTONS BP  
Address: 439 W WASHINGTON ST  
City,State,Zip: GREENVILLE, SC 29601  
Address Match Type: Not reported  
Reported Date: 1989/12/29 15:59:59+00  
Status: Open  
Substance: PETRO  
Population within 1500ft: 448  
Domestic Wells within 1500ft: 0  
Land Use: Developed, High Intensity  
Within SPA: No  
SPA PWS Facility ID: Not reported  
SPA Water Type: Not reported



Map ID  
Direction  
Distance  
Elevation

MAP FINDINGS

Site

Database(s)

EDR ID Number  
EPA ID Number

**BURTONS BP (Continued)**

**1028689253**

SPA Facility Type:	Not reported
SPA HUC12:	Not reported
Within WHPA:	No
WHPA PWS Facility ID:	Not reported
WHPA Water Type:	Not reported
WHPA Facility Type:	Not reported
WHPA HUC12:	Not reported
Within 100yr Floodplain:	No
Tribe:	Not reported
EPA Region:	4
NFA Letter 1:	Not reported
NFA Letter 2:	Not reported
NFA Letter 3:	Not reported
NFA Letter 4:	Not reported
Closed With Residual Contaminate:	Not reported
Coordinate Source:	State
X Coord:	-82.40478516
Y Coord:	34.85247803
Latitude:	34.85247803
Longitude:	-82.40478516
Object ID:	22494
Facility ID:	SC12299
Lust ID:	SC12299_2
Name:	BURTONS BP
Address:	439 W WASHINGTON ST
City,State,Zip:	GREENVILLE, SC 29601
Address Match Type:	Not reported
Reported Date:	1999/03/26 15:59:59+00
Status:	No Further Action
Substance:	PETRO
Population within 1500ft:	448
Domestic Wells within 1500ft:	0
Land Use:	Developed, High Intensity
Within SPA:	No
SPA PWS Facility ID:	Not reported
SPA Water Type:	Not reported
SPA Facility Type:	Not reported
SPA HUC12:	Not reported
Within WHPA:	No
WHPA PWS Facility ID:	Not reported
WHPA Water Type:	Not reported
WHPA Facility Type:	Not reported
WHPA HUC12:	Not reported
Within 100yr Floodplain:	No
Tribe:	Not reported
EPA Region:	4
NFA Letter 1:	Not reported
NFA Letter 2:	Not reported
NFA Letter 3:	Not reported
NFA Letter 4:	Not reported
Closed With Residual Contaminate:	Not reported
Coordinate Source:	State
X Coord:	-82.40478516
Y Coord:	34.85247803
Latitude:	34.85247803
Longitude:	-82.40478516

Map ID  
Direction  
Distance  
Elevation

MAP FINDINGS

Site

Database(s)

EDR ID Number  
EPA ID Number

**O61**  
**NNW**  
**1/4-1/2**  
**0.405 mi.**  
**2136 ft.**

**IDAHO STREET/KITTY HAWK DRIVE PROPERTY**  
**453 IDAHO ST**  
**GREENVILLE, SC 29605**  
**Site 1 of 2 in cluster O**

**SHWS**  
**VCP**  
**BROWNFIELDS**  
**ALLSITES**  
**S106234002**  
**N/A**

**Relative:**  
**Higher**

SHWS:

**Actual:**  
**995 ft.**

Name: IDAHO STREET/KITTY HAWK DRIVE PROPERTY  
Address: 453 IDAHO ST  
City,State,Zip: GREENVILLE, SC 29605  
EPA ID: SCS123456967

VCP:

Name: IDAHO STREET/KITTY HAWK DRIVE PROPERTY  
Address: 453 IDAHO ST  
City,State,Zip: GREENVILLE, SC 29605  
Person Company: VETRORESINA LLC  
Prim Address 1: 6 IDAHO ST  
Prim Address 2: Not reported  
Prim City: GREENVILLE  
Prim State: SC  
Prim Zip: 29605  
Type Brownfield: Hazardous Substances  
Contact: Not reported  
Status code: ACTIVE  
File Number: 57046  
Exec Date: 24-May-04  
Contract Mailed Date: Not reported  
Date Terminated: Not reported  
Contract #: 04-5554-NRP  
Contract Type: NRP  
Contract Manager: GORMAN ANGELA K  
Acreage: 12  
COC Issued Date: 7-Nov-16  
RC Executed Date: Not reported  
I C Received: Not reported  
Workplan Due: 24-May-04  
Workplan Receive: Not reported  
Workplan Reviewed: Not reported  
Workplan Approved: Not reported  
Report Receive: Not reported  
Report Reviewed: Not reported  
Report Approved: Not reported  
Cap Approved: Not reported  
PCAS Number: 5554  
Prim Bill Ind: Y  
Site ID: Not reported  
Project Master Status Code: Not reported  
Project Category: Not reported  
Brownfields 128a Funds Used: Not reported  
Brownfields Action Planned: Not reported  
Compliance Action Program Area: Not reported  
Compliance Action Status: Not reported  
RC Type: Not reported  
Contamination Details: Not reported  
Latitude: Not reported  
Longitude: Not reported

Map ID  
Direction  
Distance  
Elevation

MAP FINDINGS

Site

Database(s)

EDR ID Number  
EPA ID Number

IDAHO STREET/KITTY HAWK DRIVE PROPERTY (Continued)

S106234002

SC BROWNFIELD:

Name:	IDAHO STREET/KITTY HAWK DRIVE PROPERTY
Address:	453 IDAHO ST
City,State,Zip:	GREENVILLE, SC 29605
Contract Number:	04-5554-NRP
Contract Type:	NRP
File Number:	57046
Contract Manager:	GORMAN ANGELA K
Person Company:	VETRORESINA LLC
Primary Address1:	6 IDAHO ST
Primary Address2:	Not reported
Primary City:	GREENVILLE
Primary State Code:	SC
Primary Zip Code:	29605
Type Brownfield:	Hazardous Substances
Acreage:	12
Contract Executed:	24-May-04
COC Date Issued:	7-Nov-16
RC Executed:	Not reported
Contact:	Not reported
Status Code:	ACTIVE
IC Received:	Not reported
Workplan Due:	24-May-04
Workplan Received:	Not reported
Workplan Reviewed:	Not reported
Workplan Approved:	Not reported
Report Received:	Not reported
Report Reviewed:	Not reported
Report Approved:	Not reported
Cap Approved:	Not reported
Contract Mailed:	Not reported
Date Terminated:	Not reported
PCAS Number:	5554
Prim Bill Ind:	Y
Master Number:	ACTIVE
Category:	Master Project Details
Property Contaminants:	Metals, VOCs
Program:	LWM - SARR - Brownfields
Filed With County:	Not reported
Type of Covenant:	Not reported
Latitude:	34.742
Longitude:	-82.3689

ALLSITES:

Name:	IDAHO STREET/KITTY HAWK DRIVE PROPERTY
Address:	453 IDAHO ST
City,State,Zip:	GREENVILLE, SC 29605
Brownfield:	No
Brownfield Type:	Hazardous Substances
Funds Used:	No
Resp Action:	Yes
Permit Number:	SCS123456967
Program:	SF
Owner:	VETRORESINA LLC
Project Status Code:	ACTIVE
Execute Date:	05/24/2004

Map ID  
Direction  
Distance  
Elevation

MAP FINDINGS

Site

Database(s)

EDR ID Number  
EPA ID Number

**IDAHO STREET/KITTY HAWK DRIVE PROPERTY (Continued)**

**S106234002**

Restrictions Filed Date: Not yet recorded.  
Cleanup Contract Complete Date: 11/07/2016  
Project Complete Date: 11/7/2016  
File Number: 57046  
Land Use Restriction: There are no restrictions on this site.  
Contamination On Site: Petroleum, Volatile Organic Compounds, Metals, Base Neutral Acid Extractables  
Acreage: 12  
Soil Contamination Desc: Not reported  
Soil COCS: Not reported  
SW Sed Contamination Desc: Not reported  
SW COCS: Not reported  
GW Contamination Desc: Not reported  
GW COCS: Not reported  
Air Contamination Desc: Not reported  
Air COCS: Not reported  
Lat: 34.74197  
Long: -82.3689

**P62  
NE  
1/4-1/2  
0.410 mi.  
2166 ft.**

**JETER AUTO REPAIR  
104 RUTHERFORD ST  
GREENVILLE, SC 29610**

**Site 1 of 2 in cluster P**

**Relative:  
Higher**

**Actual:  
996 ft.**

**SHWS:**

Name: JETER AUTO REPAIR  
Address: 104 RUTHERFORD ST  
City,State,Zip: GREENVILLE, SC 29610  
EPA ID: SCS123457105

**AUL:**

Name: JETER AUTO REPAIR  
Address 1: 104 RUTHERFORD ST  
Address 2: Not reported  
City,State,Zip: GREENVILLE, SC 29610  
Owner: QUIKTRIP CORPORATION  
Latitude: 34.86041  
Longitude: -82.40418  
Project Status: COMP  
Execute Date: 03/31/2008  
Restriction File Date: 10/10/2012  
Cleanup Contract Complete Date: 11/02/2012  
Project Complete Date: 11/02/2012  
File Number: 57459  
Land Use Restriction: NO RES; NO GW USE; BLDG ENGINEERED BARRIER  
Contamination on Site: Pesticides/Herbicides  
Brownfield Type: Not reported  
Fund 128(A) Utilized: No  
Respond Action Planned: No  
Acreage: 0.61

**VCP:**

Name: JETER AUTO REPAIR  
Address: 104 RUTHERFORD ST  
City,State,Zip: GREENVILLE, SC 29610  
Person Company: QUIKTRIP CORPORATION

**SHWS S109694655  
AUL N/A**

**VCP  
BROWNFIELDS  
ALLSITES  
GWT**

Map ID  
Direction  
Distance  
Elevation

MAP FINDINGS

Site

Database(s)

EDR ID Number  
EPA ID Number

**JETER AUTO REPAIR (Continued)**

**S109694655**

Prim Address 1: 4705 S 129TH EAST AVE  
Prim Address 2: Not reported  
Prim City: TULSA  
Prim State: OK  
Prim Zip: 74134-7005  
Type Brownfield: Not reported  
Contact: KYLA RUDD  
Status code: COMP  
File Number: 57459  
Exec Date: 31-Mar-08  
Contract Mailed Date: Not reported  
Date Terminated: Not reported  
Contract #: 07-5740-NRP  
Contract Type: NRP  
Contract Manager: OVERCASH JO CHERIE C  
Acreage: 0.61  
COC Issued Date: 2-Nov-12  
RC Executed Date: 16-Aug-12  
I C Received: Not reported  
Workplan Due: Not reported  
Workplan Receive: Not reported  
Workplan Reviewed: Not reported  
Workplan Approved: Not reported  
Report Receive: 24-Jul-12  
Report Reviewed: Not reported  
Report Approved: Not reported  
Cap Approved: Not reported  
PCAS Number: 5740  
Prim Bill Ind: Y  
Site ID: Not reported  
Project Master Status Code: Not reported  
Project Category: Not reported  
Brownfields 128a Funds Used: Not reported  
Brownfields Action Planned: Not reported  
Compliance Action Program Area: Not reported  
Compliance Action Status: Not reported  
RC Type: Not reported  
Contamination Details: Not reported  
Latitude: Not reported  
Longitude: Not reported

Name: JETER AUTO REPAIR  
Address: 104 RUTHERFORD ST  
City,State,Zip: GREENVILLE, SC 29610  
Person Company: NORTH END LLC  
Prim Address 1: 135 S MAIN ST STE 1000  
Prim Address 2: Not reported  
Prim City: GREENVILLE  
Prim State: SC  
Prim Zip: 29601-2781  
Type Brownfield: Not reported  
Contact: KYLA RUDD  
Status code: COMP  
File Number: 57459  
Exec Date: 31-Mar-08  
Contract Mailed Date: 20-Dec-07  
Date Terminated: Not reported

Map ID  
Direction  
Distance  
Elevation

MAP FINDINGS

Site

Database(s)

EDR ID Number  
EPA ID Number

**JETER AUTO REPAIR (Continued)**

**S109694655**

Contract #: 07-5740-NRP  
Contract Type: NRP  
Contract Manager: OVERCASH JO CHERIE C  
Acreage: 0.61  
COC Issued Date: Not reported  
RC Executed Date: Not reported  
I C Received: 18-Nov-07  
Workplan Due: 30-Apr-08  
Workplan Receive: 22-Apr-08  
Workplan Reviewed: 16-May-08  
Workplan Approved: Not reported  
Report Receive: 2-Sep-08  
Report Reviewed: 16-Sep-08  
Report Approved: Not reported  
Cap Approved: 13-Feb-09  
PCAS Number: 5740  
Prim Bill Ind: N  
Site ID: Not reported  
Project Master Status Code: Not reported  
Project Category: Not reported  
Brownfields 128a Funds Used: Not reported  
Brownfields Action Planned: Not reported  
Compliance Action Program Area: Not reported  
Compliance Action Status: Not reported  
RC Type: Not reported  
Contamination Details: Not reported  
Latitude: Not reported  
Longitude: Not reported

**SC BROWNFIELD:**

Name: JETER AUTO REPAIR  
Address: 104 RUTHERFORD ST  
City,State,Zip: GREENVILLE, SC 29610  
Contract Number: 07-5740-NRP  
Contract Type: NRP  
File Number: 57459  
Contract Manager: OVERCASH JO CHERIE C  
Person Company: QUIKTRIP CORPORATION  
Primary Address1: 4705 S 129TH EAST AVE  
Primary Address2: Not reported  
Primary City: TULSA  
Primary State Code: OK  
Primary Zip Code: 74134-7005  
Type Brownfield: Not reported  
Acreage: 0.61  
Contract Executed: 31-Mar-08  
COC Date Issued: 2-Nov-12  
RC Executed: 16-Aug-12  
Contact: KYLA RUDD  
Status Code: COMP  
IC Received: Not reported  
Workplan Due: Not reported  
Workplan Received: Not reported  
Workplan Reviewed: Not reported  
Workplan Approved: Not reported  
Report Received: 24-Jul-12  
Report Reviewed: Not reported

Map ID  
Direction  
Distance  
Elevation

MAP FINDINGS

Site

Database(s)

EDR ID Number  
EPA ID Number

**JETER AUTO REPAIR (Continued)**

**S109694655**

Report Approved:	Not reported
Cap Approved:	Not reported
Contract Mailed:	Not reported
Date Terminated:	Not reported
PCAS Number:	5740
Prim Bill Ind:	Y
Master Number:	CLOSED
Category:	Master Project Details
Property Contaminants:	Not reported
Program:	LWM - SARR - Brownfields
Filed With County:	Not reported
Type of Covenant:	Not reported
Latitude:	34.8604
Longitude:	-82.4042
Name:	JETER AUTO REPAIR
Address:	104 RUTHERFORD ST
City,State,Zip:	GREENVILLE, SC 29610
Contract Number:	07-5740-NRP
Contract Type:	NRP
File Number:	57459
Contract Manager:	OVERCASH JO CHERIE C
Person Company:	NORTH END LLC
Primary Address1:	135 S MAIN ST STE 1000
Primary Address2:	Not reported
Primary City:	GREENVILLE
Primary State Code:	SC
Primary Zip Code:	29601-2781
Type Brownfield:	Not reported
Acreage:	0.61
Contract Executed:	31-Mar-08
COC Date Issued:	Not reported
RC Executed:	Not reported
Contact:	KYLA RUDD
Status Code:	COMP
IC Received:	18-Nov-07
Workplan Due:	30-Apr-08
Workplan Received:	22-Apr-08
Workplan Reviewed:	16-May-08
Workplan Approved:	Not reported
Report Received:	2-Sep-08
Report Reviewed:	16-Sep-08
Report Approved:	Not reported
Cap Approved:	13-Feb-09
Contract Mailed:	20-Dec-07
Date Terminated:	Not reported
PCAS Number:	5740
Prim Bill Ind:	N
Master Number:	CLOSED
Category:	Master Project Details
Property Contaminants:	Not reported
Program:	LWM - SARR - Brownfields
Filed With County:	Not reported
Type of Covenant:	Not reported
Latitude:	34.8604
Longitude:	-82.4042

Map ID  
Direction  
Distance  
Elevation

MAP FINDINGS

Site

Database(s)

EDR ID Number  
EPA ID Number

**JETER AUTO REPAIR (Continued)**

**S109694655**

**ALLSITES:**

Name: JETER AUTO REPAIR  
Address: 104 RUTHERFORD ST  
City,State,Zip: GREENVILLE, SC 29610  
Brownfield: No  
Brownfield Type: Not reported  
Funds Used: No  
Resp Action: No  
Permit Number: SCS123457105  
Program: SF  
Owner: QUIKTRIP CORPORATION  
Project Status Code: COMP  
Execute Date: 03/31/2008  
Restrictions Filed Date: 10/10/2012  
Cleanup Contract Complete Date: 11/02/2012  
Project Complete Date: 11/2/2012  
File Number: 57459  
Land Use Restriction: NO RES; NO GW USE; BLDG ENGINEERED BARRIER  
Contamination On Site: Pesticides/Herbicides  
Acreage: 0.61  
Soil Contamination Desc: Not reported  
Soil COCS: Not reported  
SW Sed Contamination Desc: Not reported  
SW COCS: Not reported  
GW Contamination Desc: Not reported  
GW COCS: Not reported  
Air Contamination Desc: Not reported  
Air COCS: Not reported  
Lat: 34.86041  
Long: -82.40418

**GWT:**

Site ID: 03416  
Name: JETER AUTO REPAIR  
Address: 104 RUTHERFORD ST  
City,State,Zip: GREENVILLE, SC  
Facility Status: TRANSFER  
Release Number: Release #1  
Project Manager: BISHOPMA Greenville  
GW Impact: Y  
Type: Water  
Release Report Date: 10/12/2006  
Conf Date: 12/19/2006  
NFA Date: Not reported  
Transfer: 02/23/2007  
Product: Not reported  
Source: Not reported  
Tier: Not reported



Map ID  
Direction  
Distance  
Elevation

MAP FINDINGS

EDR ID Number  
EPA ID Number

	Site	Database(s)	EDR ID Number EPA ID Number
<b>P63</b> <b>NE</b> <b>1/4-1/2</b> <b>0.410 mi.</b> <b>2166 ft.</b>	<b>104 RUTHERFORD STREET</b> <b>104 RUTHERFORD STREET</b> <b>GREENVILLE, SC 29602</b>  <b>Site 2 of 2 in cluster P</b>	<b>US BROWNFIELDS</b>	<b>1019321761</b> <b>N/A</b>
<b>Relative:</b> <b>Higher</b>	US BROWNFIELDS:		
<b>Actual:</b> <b>996 ft.</b>	Name:	104 RUTHERFORD STREET	
	Address:	104 Rutherford Street	
	City,State,Zip:	GREENVILLE, SC 29602	
	Property ID:	61981	
	Property Alias:	Not reported	
	Recipient Name:	Greenville, City of	
	Grant Type:	Hazardous	
	Property Number:	0010000103400/0010000102001	
	Parcel Size:	0.77	
	Latitude:	34.860361	
	Longitude:	-82.4040969	
	Census Tract:	45045001000	
	State or Tribal Voluntary Response Program:	Not reported	
	Program Name:	BF	
	AA Activity Funded:	Not reported	
	Start Date:	Not reported	
	Redev Completion Date:	Not reported	
	Completed Date:	Not reported	
	Cleanup Funding:	Not reported	
	Cleanup Funding Source:	Not reported	
	Activity Funded:	Not reported	
	Assessment Funding:	Not reported	
	Assessment Funding Source:	Not reported	
	Redevelopment Funding:	Not reported	
	Contaminants REC:	Not reported	
	Contaminants Found at Actionable Level:	PAHs Petroleum Products VOCs	
	Redev. Funding Source:	Not reported	
	Redev. Funding Entity Name:	Not reported	
	Contaminants Found Below Actionable Level:	Not reported	
	Redevelopment Start Date:	Not reported	
	Assessment Funding Entity:	Not reported	
	Cleanup Funding Entity:	Not reported	
	Climate Adapt Mitig - Planning or Assessment:	Not reported	
	Cooperative Agreement Number:	96460106	
	Start Date:	Not reported	
	Ownership Entity:	Private	
	Additional Institutional Controls Information:	Restrictive Covenant will be in place when the property changes hands - currently for sale - will prohibit use of groundwater and residential use.	
	Completion Date:	Not reported	
	Address of Data Sources (URL if available) 1:	Not reported	
	Cleanup Required:	N	
	Indicates Cleanup/Treatment Tech Implemented:	Not reported	
	Institutional Controls Required:	Y	
	IC Category Proprietary Controls:	Not reported	
	Excavation and Disposal of Soils:	Not reported	
	Extraction of contaminants:	Not reported	
	IC Cat. Info. Devices:	Not reported	
	Removal of materials (tanks and piping, etc.):	Not reported	
	IC Cat. Gov. Controls:	Not reported	
	Reduction of Contam Bioremediation/Phytoremediation:	Not reported	
	IC Cat. Enforcement Permit Tools:	Y	

Map ID  
Direction  
Distance  
Elevation

MAP FINDINGS

Site

Database(s)

EDR ID Number  
EPA ID Number

**104 RUTHERFORD STREET (Continued)**

**1019321761**

Cleanup of structures:	Not reported
IC in place date:	Not reported
Additional Cleanup/Treatment Tech Info:	Not reported
IC in place:	N
Address of Data Source (URL if available) 2:	Not reported
Indicate whether Engineering Controls are required:	N
State/tribal program ID:	Not reported
Cover Technologies (e.g., Capping):	Not reported
Security (e.g., Guard, Fence):	Not reported
Immobilization Process:	Not reported
Engineering Barriers (e.g., Slurry Walls, Sheet):	Not reported
Other:	Not reported
Additional Engineering Controls Information:	Not reported
Address of Data Source (URL if available) 3:	Not reported
Indicate whether Engineering Controls are in place:	Not reported
Date Engineering Controls put into place:	Not reported
ACRES Cleaned Up:	Not reported
Section 128(a) State/Tribal:	Not reported
Multipurpose - Cost Share Amount:	Not reported
Cleanup - Cost Share Amount:	Not reported
RLF Loan - Total Loan Amount:	Not reported
RLF - Loan Signed Date:	Not reported
RLF Loan - Anticipated Repayment Start Date:	Not reported
RLF Loan - Anticipated Repayment End Date:	Not reported
RLF Loan - Interest Rate:	Not reported
RLF Loan - EPA Funds Used:	Not reported
Contaminant Cleanup:	Not reported
RLF Loan - Cost Share Used:	Not reported
Media Affected:	Ground Water Soil
RLF Loan - Program Income Used:	Not reported
Media Cleanup:	Not reported
RLF Loan - Discounted:	Not reported
RLF Loan - Discount Percentage:	Not reported
RLF Subgrant - Total Subgrant Amount:	Not reported
RLF Subgrant - Signed Date:	Not reported
RLF Subgrant - EPA Funds Used:	Not reported
RLF Subgrant - Cost Share Used:	Not reported
RLF Subgrant - Program Income Used:	Not reported
RLF Direct Cleanup - Total Funding Amt:	Not reported
Num. of cleanup and re-dev. jobs:	Not reported
RLF Direct Cleanup - Source of Funding:	Not reported
RLF Leveraged - Funding Source Type:	Not reported
Past use greenspace acreage:	Not reported
Past use residential acreage:	Not reported
RLF Leveraged - Entity Providing Funding:	Not reported
RLF Leveraged - Funding Amount:	Not reported
Cleanup Completion Doc - NFA Letter Received:	N
Past use commercial acreage:	0.77
NFA Letter Date Received:	Not reported
Past use industrial acreage:	Not reported
Cleanup Comp Doc - Letter/Signed Rep Qualified Pro:	N
Future use greenspace acreage:	Not reported
Letter/Signed Report Date Received:	Not reported
Future use residential acreage:	Not reported
Future use commercial acreage:	Not reported
Cleanup Completion Doc- Other forms of Doc:	Not reported
Future use industrial acreage:	Not reported

Map ID  
Direction  
Distance  
Elevation

MAP FINDINGS

Site

Database(s)

EDR ID Number  
EPA ID Number

**104 RUTHERFORD STREET (Continued)**

**1019321761**

Climate Adapt and Mitiga - Demo or Cleanup:	Not reported
ReDev Activity Funded:	Not reported
Amount of Funding Expended on this Activity 2:	Not reported
Number of Redevelopment Jobs Leveraged:	Not reported
Climate Adaptation and Mitigation Redevelopment:	Not reported
Radius:	0.5
Below Poverty Number:	583
Below Poverty Percent:	24.02
Meidan Income:	9146
Meidan Income Number:	1371
Meidan Income Percent:	56.49
Vacant Housing Number:	304
Vacant Housing Percent:	19.89
Unemployed Number:	162
Unemployed Percent:	6.67
Name:	104 RUTHERFORD STREET
Address:	104 Rutherford Street
City,State,Zip:	GREENVILLE, SC 29602
Property ID:	61981
Property Alias:	Not reported
Recipient Name:	Greenville, City of
Grant Type:	Hazardous
Property Number:	0010000103400/0010000102001
Parcel Size:	0.77
Latitude:	34.860361
Longitude:	-82.4040969
Census Tract:	45045001000
State or Tribal Voluntary Response Program:	Not reported
Program Name:	BF
AA Activity Funded:	Not reported
Start Date:	Not reported
Redev Completion Date:	Not reported
Completed Date:	Not reported
Cleanup Funding:	Not reported
Cleanup Funding Source:	Not reported
Activity Funded:	Not reported
Assessment Funding:	Not reported
Assessment Funding Source:	Private/Other Funding
Redevelopment Funding:	Not reported
Contaminants REC:	Not reported
Contaminants Found at Actionable Level:	PAHs Petroleum Products VOCs
Redev. Funding Source:	Not reported
Redev. Funding Entity Name:	Not reported
Contaminants Found Below Actionable Level:	Not reported
Redevelopment Start Date:	Not reported
Assessment Funding Entity:	Not reported
Cleanup Funding Entity:	Not reported
Climate Adapt Mitig - Planning or Assessment:	Not reported
Cooperative Agreement Number:	96460106
Start Date:	2008-02-08 00:00:00
Ownership Entity:	Private
Additional Institutional Controls Information:	Restrictive Covenant will be in place when the property changes hands - currently for sale - will prohibit use of groundwater and residential use.
Completion Date:	2008-08-29 00:00:00
Address of Data Sources (URL if available) 1:	Not reported

Map ID  
Direction  
Distance  
Elevation

MAP FINDINGS

Site

Database(s)

EDR ID Number  
EPA ID Number

**104 RUTHERFORD STREET (Continued)**

**1019321761**

Cleanup Required:	N
Indicates Cleanup/Treatment Tech Implemented:	Not reported
Institutional Controls Required:	Y
IC Category Proprietary Controls:	Not reported
Excavation and Disposal of Soils:	Not reported
Extraction of contaminants:	Not reported
IC Cat. Info. Devices:	Not reported
Removal of materials (tanks and piping, etc.):	Not reported
IC Cat. Gov. Controls:	Not reported
Reduction of Contam Bioremediation/Phytoremediation:	Not reported
IC Cat. Enforcement Permit Tools:	Y
Cleanup of structures:	Not reported
IC in place date:	Not reported
Additional Cleanup/Treatment Tech Info:	Not reported
IC in place:	N
Address of Data Source (URL if available) 2:	Not reported
Indicate whether Engineering Controls are required:	N
State/tribal program ID:	Not reported
Cover Technologies (e.g., Capping):	Not reported
Security (e.g., Guard, Fence):	Not reported
Immobilization Process:	Not reported
Engineering Barriers (e.g., Slurry Walls, Sheet):	Not reported
Other:	Not reported
Additional Engineering Controls Information:	Not reported
Address of Data Source (URL if available) 3:	Not reported
Indicate whether Engineering Controls are in place:	Not reported
Date Engineering Controls put into place:	Not reported
ACRES Cleaned Up:	Not reported
Section 128(a) State/Tribal:	Not reported
Multipurpose - Cost Share Amount:	Not reported
Cleanup - Cost Share Amount:	Not reported
RLF Loan - Total Loan Amount:	Not reported
RLF - Loan Signed Date:	Not reported
RLF Loan - Anticipated Repayment Start Date:	Not reported
RLF Loan - Anticipated Repayment End Date:	Not reported
RLF Loan - Interest Rate:	Not reported
RLF Loan - EPA Funds Used:	Not reported
Contaminant Cleanup:	Not reported
RLF Loan - Cost Share Used:	Not reported
Media Affected:	Ground Water Soil
RLF Loan - Program Income Used:	Not reported
Media Cleanup:	Not reported
RLF Loan - Discounted:	Not reported
RLF Loan - Discount Percentage:	Not reported
RLF Subgrant - Total Subgrant Amount:	Not reported
RLF Subgrant - Signed Date:	Not reported
RLF Subgrant - EPA Funds Used:	Not reported
RLF Subgrant - Cost Share Used:	Not reported
RLF Subgrant - Program Income Used:	Not reported
RLF Direct Cleanup - Total Funding Amt:	Not reported
Num. of cleanup and re-dev. jobs:	Not reported
RLF Direct Cleanup - Source of Funding:	Not reported
RLF Leveraged - Funding Source Type:	Not reported
Past use greenspace acreage:	Not reported
Past use residential acreage:	Not reported
RLF Leveraged - Entity Providing Funding:	Not reported
RLF Leveraged - Funding Amount:	Not reported

Map ID  
Direction  
Distance  
Elevation

MAP FINDINGS

Site

Database(s)

EDR ID Number  
EPA ID Number

**104 RUTHERFORD STREET (Continued)**

**1019321761**

Cleanup Completion Doc - NFA Letter Received:	N
Past use commercial acreage:	0.77
NFA Letter Date Received:	Not reported
Past use industrial acreage:	Not reported
Cleanup Comp Doc - Letter/Signed Rep Qualified Pro:	N
Future use greenspace acreage:	Not reported
Letter/Signed Report Date Received:	Not reported
Future use residential acreage:	Not reported
Future use commercial acreage:	Not reported
Cleanup Completion Doc- Other forms of Doc:	Not reported
Future use industrial acreage:	Not reported
Climate Adapt and Mitiga - Demo or Cleanup:	Not reported
ReDev Activity Funded:	Not reported
Amount of Funding Expended on this Activity 2:	Not reported
Number of Redevelopment Jobs Leveraged:	Not reported
Climate Adaptation and Mitigation Redevelopment:	Not reported
Radius:	0.5
Below Poverty Number:	583
Below Poverty Percent:	24.02
Meidan Income:	9146
Meidan Income Number:	1371
Meidan Income Percent:	56.49
Vacant Housing Number:	304
Vacant Housing Percent:	19.89
Unemployed Number:	162
Unemployed Percent:	6.67
Name:	104 RUTHERFORD STREET
Address:	104 Rutherford Street
City,State,Zip:	GREENVILLE, SC 29602
Property ID:	61981
Property Alias:	Not reported
Recipient Name:	Greenville, City of
Grant Type:	Hazardous
Property Number:	0010000103400/0010000102001
Parcel Size:	0.77
Latitude:	34.860361
Longitude:	-82.4040969
Census Tract:	45045001000
State or Tribal Voluntary Response Program:	Not reported
Program Name:	BF
AA Activity Funded:	Not reported
Start Date:	Not reported
Redev Completion Date:	Not reported
Completed Date:	Not reported
Cleanup Funding:	Not reported
Cleanup Funding Source:	Not reported
Activity Funded:	Not reported
Assessment Funding:	Not reported
Assessment Funding Source:	Not reported
Redevelopment Funding:	Not reported
Contaminants REC:	Not reported
Contaminants Found at Actionable Level:	PAHs Petroleum Products VOCs
Redev. Funding Source:	Not reported
Redev. Funding Entity Name:	Not reported
Contaminants Found Below Actionable Level:	Not reported
Redevelopment Start Date:	Not reported

Map ID  
Direction  
Distance  
Elevation

MAP FINDINGS

Site

Database(s)

EDR ID Number  
EPA ID Number

**104 RUTHERFORD STREET (Continued)**

**1019321761**

Assessment Funding Entity:	EPA
Cleanup Funding Entity:	Not reported
Climate Adapt Mitig - Planning or Assessment:	Not reported
Cooperative Agreement Number:	96460106
Start Date:	2006-10-01 00:00:00
Ownership Entity:	Private
Additional Institutional Controls Information:	Restrictive Covenant will be in place when the property changes hands - currently for sale - will prohibit use of groundwater and residential use.
Completion Date:	Not reported
Address of Data Sources (URL if available) 1:	Not reported
Cleanup Required:	N
Indicates Cleanup/Treatment Tech Implemented:	Not reported
Institutional Controls Required:	Y
IC Category Proprietary Controls:	Not reported
Excavation and Disposal of Soils:	Not reported
Extraction of contaminants:	Not reported
IC Cat. Info. Devices:	Not reported
Removal of materials (tanks and piping, etc.):	Not reported
IC Cat. Gov. Controls:	Not reported
Reduction of Contam Bioremediation/Phytoremediation:	Not reported
IC Cat. Enforcement Permit Tools:	Y
Cleanup of structures:	Not reported
IC in place date:	Not reported
Additional Cleanup/Treatment Tech Info:	Not reported
IC in place:	N
Address of Data Source (URL if available) 2:	Not reported
Indicate whether Engineering Controls are required:	N
State/tribal program ID:	Not reported
Cover Technologies (e.g., Capping):	Not reported
Security (e.g., Guard, Fence):	Not reported
Immobilization Process:	Not reported
Engineering Barriers (e.g., Slurry Walls, Sheet):	Not reported
Other:	Not reported
Additional Engineering Controls Information:	Not reported
Address of Data Source (URL if available) 3:	Not reported
Indicate whether Engineering Controls are in place:	Not reported
Date Engineering Controls put into place:	Not reported
ACRES Cleaned Up:	Not reported
Section 128(a) State/Tribal:	Not reported
Multipurpose - Cost Share Amount:	Not reported
Cleanup - Cost Share Amount:	Not reported
RLF Loan - Total Loan Amount:	Not reported
RLF - Loan Signed Date:	Not reported
RLF Loan - Anticipated Repayment Start Date:	Not reported
RLF Loan - Anticipated Repayment End Date:	Not reported
RLF Loan - Interest Rate:	Not reported
RLF Loan - EPA Funds Used:	Not reported
Contaminant Cleanup:	Not reported
RLF Loan - Cost Share Used:	Not reported
Media Affected:	Ground Water Soil
RLF Loan - Program Income Used:	Not reported
Media Cleanup:	Not reported
RLF Loan - Discounted:	Not reported
RLF Loan - Discount Percentage:	Not reported
RLF Subgrant - Total Subgrant Amount:	Not reported
RLF Subgrant - Signed Date:	Not reported

Map ID  
Direction  
Distance  
Elevation

MAP FINDINGS

Site

Database(s)

EDR ID Number  
EPA ID Number

**104 RUTHERFORD STREET (Continued)**

**1019321761**

RLF Subgrant - EPA Funds Used:	Not reported
RLF Subgrant - Cost Share Used:	Not reported
RLF Subgrant - Program Income Used:	Not reported
RLF Direct Cleanup - Total Funding Amt:	Not reported
Num. of cleanup and re-dev. jobs:	Not reported
RLF Direct Cleanup - Source of Funding:	Not reported
RLF Leveraged - Funding Source Type:	Not reported
Past use greenspace acreage:	Not reported
Past use residential acreage:	Not reported
RLF Leveraged - Entity Providing Funding:	Not reported
RLF Leveraged - Funding Amount:	Not reported
Cleanup Completion Doc - NFA Letter Received:	N
Past use commercial acreage:	0.77
NFA Letter Date Received:	Not reported
Past use industrial acreage:	Not reported
Cleanup Comp Doc - Letter/Signed Rep Qualified Pro:	N
Future use greenspace acreage:	Not reported
Letter/Signed Report Date Received:	Not reported
Future use residential acreage:	Not reported
Future use commercial acreage:	Not reported
Cleanup Completion Doc- Other forms of Doc:	Not reported
Future use industrial acreage:	Not reported
Climate Adapt and Mitiga - Demo or Cleanup:	Not reported
ReDev Activity Funded:	Not reported
Amount of Funding Expended on this Activity 2:	Not reported
Number of Redevelopment Jobs Leveraged:	Not reported
Climate Adaptation and Mitigation Redevelopment:	Not reported
Radius:	0.5
Below Poverty Number:	583
Below Poverty Percent:	24.02
Meidan Income:	9146
Meidan Income Number:	1371
Meidan Income Percent:	56.49
Vacant Housing Number:	304
Vacant Housing Percent:	19.89
Unemployed Number:	162
Unemployed Percent:	6.67
Name:	104 RUTHERFORD STREET
Address:	104 Rutherford Street
City,State,Zip:	GREENVILLE, SC 29602
Property ID:	61981
Property Alias:	Not reported
Recipient Name:	Greenville, City of
Grant Type:	Hazardous
Property Number:	0010000103400/0010000102001
Parcel Size:	0.77
Latitude:	34.860361
Longitude:	-82.4040969
Census Tract:	45045001000
State or Tribal Voluntary Response Program:	Not reported
Program Name:	BF
AA Activity Funded:	Not reported
Start Date:	Not reported
Redev Completion Date:	Not reported
Completed Date:	Not reported
Cleanup Funding:	Not reported

Map ID  
Direction  
Distance  
Elevation

MAP FINDINGS

Site

Database(s)

EDR ID Number  
EPA ID Number

**104 RUTHERFORD STREET (Continued)**

**1019321761**

Cleanup Funding Source:	Not reported
Activity Funded:	Not reported
Assessment Funding:	Not reported
Assessment Funding Source:	Private/Other Funding
Redevelopment Funding:	Not reported
Contaminants REC:	Not reported
Contaminants Found at Actionable Level:	PAHs Petroleum Products VOCs
Redev. Funding Source:	Not reported
Redev. Funding Entity Name:	Not reported
Contaminants Found Below Actionable Level:	Not reported
Redevelopment Start Date:	Not reported
Assessment Funding Entity:	Trowbridge Partners, LLC
Cleanup Funding Entity:	Not reported
Climate Adapt Mitig - Planning or Assessment:	Not reported
Cooperative Agreement Number:	96460106
Start Date:	2008-02-08 00:00:00
Ownership Entity:	Private
Additional Institutional Controls Information:	Restrictive Covenant will be in place when the property changes hands - currently for sale - will prohibit use of groundwater and residential use.
Completion Date:	2008-08-29 00:00:00
Address of Data Sources (URL if available) 1:	Not reported
Cleanup Required:	N
Indicates Cleanup/Treatment Tech Implemented:	Not reported
Institutional Controls Required:	Y
IC Category Proprietary Controls:	Not reported
Excavation and Disposal of Soils:	Not reported
Extraction of contaminants:	Not reported
IC Cat. Info. Devices:	Not reported
Removal of materials (tanks and piping, etc.):	Not reported
IC Cat. Gov. Controls:	Not reported
Reduction of Contam Bioremediation/Phytoremediation:	Not reported
IC Cat. Enforcement Permit Tools:	Y
Cleanup of structures:	Not reported
IC in place date:	Not reported
Additional Cleanup/Treatment Tech Info:	Not reported
IC in place:	N
Address of Data Source (URL if available) 2:	Not reported
Indicate whether Engineering Controls are required:	N
State/tribal program ID:	Not reported
Cover Technologies (e.g., Capping):	Not reported
Security (e.g., Guard, Fence):	Not reported
Immobilization Process:	Not reported
Engineering Barriers (e.g., Slurry Walls, Sheet):	Not reported
Other:	Not reported
Additional Engineering Controls Information:	Not reported
Address of Data Source (URL if available) 3:	Not reported
Indicate whether Engineering Controls are in place:	Not reported
Date Engineering Controls put into place:	Not reported
ACRES Cleaned Up:	Not reported
Section 128(a) State/Tribal:	Not reported
Multipurpose - Cost Share Amount:	Not reported
Cleanup - Cost Share Amount:	Not reported
RLF Loan - Total Loan Amount:	Not reported
RLF - Loan Signed Date:	Not reported
RLF Loan - Anticipated Repayment Start Date:	Not reported
RLF Loan - Anticipated Repayment End Date:	Not reported



Map ID  
Direction  
Distance  
Elevation

MAP FINDINGS

Site

Database(s)

EDR ID Number  
EPA ID Number

**104 RUTHERFORD STREET (Continued)**

**1019321761**

RLF Loan - Interest Rate:	Not reported
RLF Loan - EPA Funds Used:	Not reported
Contaminant Cleanup:	Not reported
RLF Loan - Cost Share Used:	Not reported
Media Affected:	Ground Water Soil
RLF Loan - Program Income Used:	Not reported
Media Cleanup:	Not reported
RLF Loan - Discounted:	Not reported
RLF Loan - Discount Percentage:	Not reported
RLF Subgrant - Total Subgrant Amount:	Not reported
RLF Subgrant - Signed Date:	Not reported
RLF Subgrant - EPA Funds Used:	Not reported
RLF Subgrant - Cost Share Used:	Not reported
RLF Subgrant - Program Income Used:	Not reported
RLF Direct Cleanup - Total Funding Amt:	Not reported
Num. of cleanup and re-dev. jobs:	Not reported
RLF Direct Cleanup - Source of Funding:	Not reported
RLF Leveraged - Funding Source Type:	Not reported
Past use greenspace acreage:	Not reported
Past use residential acreage:	Not reported
RLF Leveraged - Entity Providing Funding:	Not reported
RLF Leveraged - Funding Amount:	Not reported
Cleanup Completion Doc - NFA Letter Received:	N
Past use commercial acreage:	0.77
NFA Letter Date Received:	Not reported
Past use industrial acreage:	Not reported
Cleanup Comp Doc - Letter/Signed Rep Qualified Pro:	N
Future use greenspace acreage:	Not reported
Letter/Signed Report Date Received:	Not reported
Future use residential acreage:	Not reported
Future use commercial acreage:	Not reported
Cleanup Completion Doc- Other forms of Doc:	Not reported
Future use industrial acreage:	Not reported
Climate Adapt and Mitiga - Demo or Cleanup:	Not reported
ReDev Activity Funded:	Not reported
Amount of Funding Expended on this Activity 2:	Not reported
Number of Redevelopment Jobs Leveraged:	Not reported
Climate Adaptation and Mitigation Redevelopment:	Not reported
Radius:	0.5
Below Poverty Number:	583
Below Poverty Percent:	24.02
Meidan Income:	9146
Meidan Income Number:	1371
Meidan Income Percent:	56.49
Vacant Housing Number:	304
Vacant Housing Percent:	19.89
Unemployed Number:	162
Unemployed Percent:	6.67

Map ID  
Direction  
Distance  
Elevation

MAP FINDINGS

Site

Database(s)

EDR ID Number  
EPA ID Number

**Q64**  
**East**  
**1/4-1/2**  
**0.411 mi.**  
**2172 ft.**  
**COCA COLA BOTTLING CO**  
**516 BUNCOMBE ST**  
**GREENVILLE, SC 29603**  
**Site 1 of 2 in cluster Q**

**LUST**  
**UST**  
**U003520339**  
**N/A**

**Relative:**  
**Higher**

LUST:

**Actual:**  
**1006 ft.**

Name: COCA COLA BOTTLING CO  
Address: 516 BUNCOMBE ST  
City,State,Zip: GREENVILLE, SC 29603  
Release Number: 1  
Facility ID: 04458  
Release Status Number: Not reported  
Substance: PETRO  
Tank Owner Company Name: COCA COLA BOTTLING CO  
Tank Owner Last Name: Not reported  
Tank Owner First name: Not reported  
NFA Date: 05/22/1998  
Tank Owner City: Not reported  
Confirmed Date: Not reported  
Release Date: 02/12/1990  
EID: Not reported  
Local Facility District: Not reported  
SCRBCA Class Number: Not reported  
Release Fin Type Code: Not reported  
Qualified: Not reported  
Release Source: Not reported  
Local Fac Last Name: Not reported  
Local Fac First Name: Not reported  
User Name: MCINNIWA  
Cleanup Initiated Date: 08/25/1995  
Prefix: Not reported  
Total Score: Not reported

GW Flow:

Release Date: 02/12/1990  
Cleanup Complete Date: 05/22/1998  
Depth to Ground Water: Not reported  
Ground Water Flow Direction: Not reported  
Release Number: 1  
Confirmed date: 08/25/1995  
RP Name: COCA COLA BOTTLING CO  
RP Address: 516 BUNCOMBE ST  
RP City: GREENVILLE  
RP State: SC  
RP Zip: 29603  
SCRBCA Class Code: CLASS5B  
Project Manager: MCINNIS, W SCOTT  
Release Fin Type Code: WS

UST:

Name: COCA COLA BOTTLING CO  
Address: 516 BUNCOMBE ST  
City: GREENVILLE  
Facility ID: 04458  
Permit: N 04458  
Owner: COCA COLA BOTTLING CO  
Owner Address: 516 BUNCOMBE ST

Map ID  
Direction  
Distance  
Elevation

MAP FINDINGS

Site

Database(s)

EDR ID Number  
EPA ID Number

**COCA COLA BOTTLING CO (Continued)**

**U003520339**

Owner City, st, zip: GREENVILLE SC 29603  
Owner Phone: 864-242-6640

Tank ID: 1  
**Status:** **Abandoned**  
Capacity: 10000  
Product: Gasoline  
Calcage: 10

Name: COCA COLA BOTTLING CO  
Address: 516 BUNCOMBE ST  
City: GREENVILLE

Tank ID: 2  
**Status:** **Abandoned**  
Capacity: 10000  
Product: Gasoline  
Calcage: 15

Name: COCA COLA BOTTLING CO  
Address: 516 BUNCOMBE ST  
City: GREENVILLE

Tank ID: 3  
**Status:** **Abandoned**  
Capacity: 8000  
Product: Diesel fuel  
Calcage: 15

Name: COCA COLA BOTTLING CO  
Address: 516 BUNCOMBE ST  
City: GREENVILLE

Tank ID: 4  
**Status:** **Abandoned**  
Capacity: 8000  
Product: Not reported  
Calcage: Not reported

Name: COCA COLA BOTTLING CO  
Address: 516 BUNCOMBE ST  
City: GREENVILLE

Tank ID: 5  
**Status:** **Abandoned**  
Capacity: 1500  
Product: Gasoline  
Calcage: Not reported

Name: COCA COLA BOTTLING CO  
Address: 516 BUNCOMBE ST  
City: GREENVILLE

Tank ID: 6  
**Status:** **Abandoned**  
Capacity: 1500  
Product: Gasoline

Map ID  
Direction  
Distance  
Elevation

MAP FINDINGS

Site

Database(s)

EDR ID Number  
EPA ID Number

**COCA COLA BOTTLING CO (Continued)**

**U003520339**

Calcage: Not reported

Name: N-04057 COCA COLA BOTTLING CO  
Address: 516 BUNCOMBE ST  
City: GREENVILLE

Tank ID: Not reported  
**Status: Not reported**  
Capacity: Not reported  
Product: Not reported  
Calcage: Not reported

**Q65**  
**East**  
**1/4-1/2**  
**0.411 mi.**  
**2172 ft.**

**COCA COLA BOTTLING CO**  
**516 BUNCOMBE ST**  
**GREENVILLE, SC 29603**

**UST FINDER 1028697395**  
**UST FINDER RELEASE N/A**

**Site 2 of 2 in cluster Q**

**Relative:**  
**Higher**

UST FINDER:

**Actual:**  
**1006 ft.**

Object ID: 397494  
Facility ID: SC4458  
Name: COCA COLA BOTTLING CO  
Address: 516 BUNCOMBE ST  
City,State,Zip: GREENVILLE, SC 29603  
Address Match Type: Not reported  
Open USTs: 0  
Closed USTs: 6  
TOS USTs: 0  
Population 1500ft: Not reported  
Private Wells 1500ft: 0  
Within 100yr Floodplain: No  
Land Use: Not reported  
Within SPA: No  
SPA PWS Facility ID: Not reported  
SPA Water Type: Not reported  
SPA Facility Type: Not reported  
SPA HUC12: Not reported  
Within WHPA: No  
WHPA PWS Facility ID: Not reported  
WHPA Water Type: Not reported  
WHPA Facility Type: Not reported  
WHPA HUC12: Not reported  
Facility Status: Closed UST(s)  
Date of Last Inspection: Not reported  
EPA Region: 4  
Tribe: Not reported  
Coordinate Source: State  
X Coord: -82.40270996  
Y Coord: 34.8565063500001  
Latitude: 34.85650635  
Longitude: -82.40270996

UST FINDER:

Object ID: 1002154  
Facility ID: SC4458  
Tank ID: SC4458\_1  
Tank Status: Closed  
Installation Date: Not reported

Map ID  
Direction  
Distance  
Elevation

MAP FINDINGS

Site

Database(s)

EDR ID Number  
EPA ID Number

**COCA COLA BOTTLING CO (Continued)**

**1028697395**

Removal Date: Not reported  
Tank Capacity: 10000  
Substances: GN  
Tank Wall Type: Not reported

Object ID: 1002155  
Facility ID: SC4458  
Tank ID: SC4458\_2  
Tank Status: Closed  
Installation Date: Not reported  
Removal Date: Not reported  
Tank Capacity: 10000  
Substances: GN  
Tank Wall Type: Not reported

Object ID: 1002156  
Facility ID: SC4458  
Tank ID: SC4458\_3  
Tank Status: Closed  
Installation Date: Not reported  
Removal Date: Not reported  
Tank Capacity: 8000  
Substances: DL  
Tank Wall Type: Not reported

Object ID: 1002157  
Facility ID: SC4458  
Tank ID: SC4458\_4  
Tank Status: Closed  
Installation Date: Not reported  
Removal Date: Not reported  
Tank Capacity: 8000  
Substances: HO  
Tank Wall Type: Not reported

Object ID: 1002158  
Facility ID: SC4458  
Tank ID: SC4458\_5  
Tank Status: Closed  
Installation Date: Not reported  
Removal Date: Not reported  
Tank Capacity: 1500  
Substances: GN  
Tank Wall Type: Not reported

Object ID: 1002159  
Facility ID: SC4458  
Tank ID: SC4458\_6  
Tank Status: Closed  
Installation Date: Not reported  
Removal Date: Not reported  
Tank Capacity: 1500  
Substances: GN  
Tank Wall Type: Not reported

Map ID  
Direction  
Distance  
Elevation

MAP FINDINGS

Site

Database(s)

EDR ID Number  
EPA ID Number

**COCA COLA BOTTLING CO (Continued)**

**1028697395**

UST FINDER RELEASE:

Object ID: 22514  
Facility ID: SC4458  
Lust ID: SC4458\_1  
Name: COCA COLA BOTTLING CO  
Address: 516 BUNCOMBE ST  
City,State,Zip: GREENVILLE, SC 29603  
Address Match Type: Not reported  
Reported Date: 1990/02/12 15:59:59+00  
Status: No Further Action  
Substance: PETRO  
Population within 1500ft: 587  
Domestic Wells within 1500ft: 0  
Land Use: Developed, High Intensity  
Within SPA: No  
SPA PWS Facility ID: Not reported  
SPA Water Type: Not reported  
SPA Facility Type: Not reported  
SPA HUC12: Not reported  
Within WHPA: No  
WHPA PWS Facility ID: Not reported  
WHPA Water Type: Not reported  
WHPA Facility Type: Not reported  
WHPA HUC12: Not reported  
Within 100yr Floodplain: No  
Tribe: Not reported  
EPA Region: 4  
NFA Letter 1: Not reported  
NFA Letter 2: Not reported  
NFA Letter 3: Not reported  
NFA Letter 4: Not reported  
Closed With Residual Contaminate: Not reported  
Coordinate Source: State  
X Coord: -82.40270996  
Y Coord: 34.8565063500001  
Latitude: 34.85650635  
Longitude: -82.40270996

O66  
NNW  
1/4-1/2  
0.421 mi.  
2223 ft.

**THOMPSON AUTOMOTIVE**  
**1001 HAMPTON AVE**  
**GREENVILLE, SC 29601**

**Site 2 of 2 in cluster O**

**Relative:**  
**Higher**  
**Actual:**  
**990 ft.**

SHWS:

Name: THOMPSON AUTOMOTIVE  
Address: 1001 HAMPTON AVE  
City,State,Zip: GREENVILLE, SC 29601  
EPA ID: SCS123457894

AUL:

Name: THOMPSON AUTOMOTIVE  
Address 1: 1001 HAMPTON AVE  
Address 2: Not reported  
City,State,Zip: GREENVILLE, SC 29601  
Owner: ARGONAUT REALTY LLC  
Latitude: 34.862677

**SHWS** **S123664306**  
**AUL** **N/A**  
**VCP**  
**BROWNFIELDS**  
**ALLSITES**

Map ID  
Direction  
Distance  
Elevation

MAP FINDINGS

Site

Database(s)

EDR ID Number  
EPA ID Number

**THOMPSON AUTOMOTIVE (Continued)**

**S123664306**

Longitude: -82.413286  
Project Status: ACTIVE  
Execute Date: 11/22/2019  
Restriction File Date: 05/03/2021  
Cleanup Contract Complete Date: Not reported  
Project Complete Date: Not yet completed.  
File Number: 58991  
Land Use Restriction: GW, SINGLE FAMILY RESI, SOIL  
Contamination on Site: Please call 803-898-2000 for this information.  
Brownfield Type: Not reported  
Fund 128(A) Utilized: No  
Respond Action Planned: No  
Acreage: 1.398

**VCP:**

Name: THOMPSON AUTOMOTIVE  
Address: 1001 HAMPTON AVE  
City,State,Zip: GREENVILLE, SC 29601  
Person Company: ARGONAUT REALTY LLC  
Prim Address 1: Not reported  
Prim Address 2: Not reported  
Prim City: Not reported  
Prim State: Not reported  
Prim Zip: Not reported  
Type Brownfield: Not reported  
Contact: STEVEN P. COHEN  
Status code: ACTIVE  
File Number: 58991  
Exec Date: 22-Nov-19  
Contract Mailed Date: Not reported  
Date Terminated: Not reported  
Contract #: 19-7444-NRP  
Contract Type: NRP  
Contract Manager: STANBERY CHRISTOPHER A  
Acreage: 1.39  
COC Issued Date: Not reported  
RC Executed Date: 27-Apr-21  
I C Received: 29-Nov-18  
Workplan Due: Not reported  
Workplan Receive: Not reported  
Workplan Reviewed: Not reported  
Workplan Approved: Not reported  
Report Receive: Not reported  
Report Reviewed: Not reported  
Report Approved: Not reported  
Cap Approved: Not reported  
PCAS Number: 7444  
Prim Bill Ind: Y  
Site ID: Not reported  
Project Master Status Code: Not reported  
Project Category: Not reported  
Brownfields 128a Funds Used: Not reported  
Brownfields Action Planned: Not reported  
Compliance Action Program Area: Not reported  
Compliance Action Status: Not reported  
RC Type: Not reported  
Contamination Details: Not reported

Map ID  
Direction  
Distance  
Elevation

MAP FINDINGS

Site

Database(s)

EDR ID Number  
EPA ID Number

**THOMPSON AUTOMOTIVE (Continued)**

**S123664306**

Latitude: Not reported  
Longitude: Not reported

**SC BROWNFIELD:**

Name: THOMPSON AUTOMOTIVE  
Address: 1001 HAMPTON AVE  
City,State,Zip: GREENVILLE, SC 29601  
Contract Number: 19-7444-NRP  
Contract Type: NRP  
File Number: 58991  
Contract Manager: STANBERY CHRISTOPHER A  
Person Company: ARGONAUT REALTY LLC  
Primary Address1: Not reported  
Primary Address2: Not reported  
Primary City: Not reported  
Primary State Code: Not reported  
Primary Zip Code: Not reported  
Type Brownfield: Not reported  
Acreage: 1.39  
Contract Executed: 22-Nov-19  
COC Date Issued: Not reported  
RC Executed: 27-Apr-21  
Contact: STEVEN P. COHEN  
Status Code: ACTIVE  
IC Received: 29-Nov-18  
Workplan Due: Not reported  
Workplan Received: Not reported  
Workplan Reviewed: Not reported  
Workplan Approved: Not reported  
Report Received: Not reported  
Report Reviewed: Not reported  
Report Approved: Not reported  
Cap Approved: Not reported  
Contract Mailed: Not reported  
Date Terminated: Not reported  
PCAS Number: 7444  
Prim Bill Ind: Y  
Master Number: ACTIVE  
Category: Master Project Details  
Property Contaminants: Not reported  
Program: LWM - SARR - Brownfields  
Filed With County: 2021-05-03 06:00:00  
Type of Covenant: GW, SINGLE FAMILY RESI, SOIL  
Latitude: 34.8627  
Longitude: -82.4133

**ALLSITES:**

Name: THOMPSON AUTOMOTIVE  
Address: 1001 HAMPTON AVE  
City,State,Zip: GREENVILLE, SC 29601  
Brownfield: Not reported  
Brownfield Type: Not reported  
Funds Used: No  
Resp Action: No  
Permit Number: Not reported  
Program: Not reported



Map ID  
Direction  
Distance  
Elevation

MAP FINDINGS

Site

Database(s)

EDR ID Number  
EPA ID Number

**THOMPSON AUTOMOTIVE (Continued)**

**S123664306**

Owner: ARGONAUT REALTY LLC  
Project Status Code: ACTIVE  
Execute Date: 11/22/2019  
Restrictions Filed Date: 5/3/2021  
Cleanup Contract Complete Date: Not reported  
Project Complete Date: Not yet completed.  
File Number: 58991  
Land Use Restriction: GW, SINGLE FAMILY RESI, SOIL  
Contamination On Site: Please call 803-898-2000 for this information.  
Acreage: 1.398  
Soil Contamination Desc: Not reported  
Soil COCS: Not reported  
SW Sed Contamination Desc: Not reported  
SW COCS: Not reported  
GW Contamination Desc: Not reported  
GW COCS: Not reported  
Air Contamination Desc: Not reported  
Air COCS: Not reported  
Lat: 34.862677  
Long: -82.413286

67  
SW  
1/4-1/2  
0.426 mi.  
2248 ft.

**MAYBERRY STREET PROPERTIES**  
**70 MAYBERRY STREET**  
**GREENVILLE,, SC 29601**

**US BROWNFIELDS 1022830856**  
**N/A**

**Relative:**  
**Lower**

US BROWNFIELDS:

**Actual:**  
**930 ft.**

Name: MAYBERRY STREET PROPERTIES  
Address: 70 Mayberry Street  
City,State,Zip: GREENVILLE,, SC 29601  
Property ID: 146622  
Property Alias: Not reported  
Recipient Name: Greenville, South Carolina, City of  
Grant Type: Petroleum  
Property Number: 0055000200101, 0055000200102, 0055000200105, 0055000200300,  
Parcel Size: 27.67  
Latitude: 34.8494066  
Longitude: -82.4123522  
Census Tract: 45045000700  
State or Tribal Voluntary Response Program: Not reported  
Program Name: BF  
AA Activity Funded: Not reported  
Start Date: Not reported  
Redev Completion Date: Not reported  
Completed Date: Not reported  
Cleanup Funding: Not reported  
Cleanup Funding Source: Not reported  
Activity Funded: Not reported  
Assessment Funding: Not reported  
Assessment Funding Source: Not reported  
Redevelopment Funding: Not reported  
Contaminants REC: Not reported  
Contaminants Found at Actionable Level: Not reported  
Redev. Funding Source: Not reported  
Redev. Funding Entity Name: Not reported  
Contaminants Found Below Actionable Level: Not reported  
Redevelopment Start Date: Not reported

Map ID  
Direction  
Distance  
Elevation

MAP FINDINGS

Site

Database(s)

EDR ID Number  
EPA ID Number

**MAYBERRY STREET PROPERTIES (Continued)**

**1022830856**

Assessment Funding Entity:	EPA
Cleanup Funding Entity:	Not reported
Climate Adapt Mitig - Planning or Assessment:	Not reported
Cooperative Agreement Number:	95445309
Start Date:	2012-03-13 00:00:00
Ownership Entity:	Private
Additional Institutional Controls Information:	Not reported
Completion Date:	2012-05-10 00:00:00
Address of Data Sources (URL if available) 1:	Not reported
Cleanup Required:	U
Indicates Cleanup/Treatment Tech Implemented:	Not reported
Institutional Controls Required:	U
IC Category Proprietary Controls:	Not reported
Excavation and Disposal of Soils:	Not reported
Extraction of contaminants:	Not reported
IC Cat. Info. Devices:	Not reported
Removal of materials (tanks and piping, etc.):	Not reported
IC Cat. Gov. Controls:	Not reported
Reduction of Contam Bioremediation/Phytoremediation:	Not reported
IC Cat. Enforcement Permit Tools:	Not reported
Cleanup of structures:	Not reported
IC in place date:	Not reported
Additional Cleanup/Treatment Tech Info:	Not reported
IC in place:	Not reported
Address of Data Source (URL if available) 2:	Not reported
Indicate whether Engineering Controls are required:	U
State/tribal program ID:	Not reported
Cover Technologies (e.g., Capping):	Not reported
Security (e.g., Guard, Fence):	Not reported
Immobilization Process:	Not reported
Engineering Barriers (e.g., Slurry Walls, Sheet):	Not reported
Other:	Not reported
Additional Engineering Controls Information:	Not reported
Address of Data Source (URL if available) 3:	Not reported
Indicate whether Engineering Controls are in place:	Not reported
Date Engineering Controls put into place:	Not reported
ACRES Cleaned Up:	Not reported
Section 128(a) State/Tribal:	Not reported
Multipurpose - Cost Share Amount:	Not reported
Cleanup - Cost Share Amount:	Not reported
RLF Loan - Total Loan Amount:	Not reported
RLF - Loan Signed Date:	Not reported
RLF Loan - Anticipated Repayment Start Date:	Not reported
RLF Loan - Anticipated Repayment End Date:	Not reported
RLF Loan - Interest Rate:	Not reported
RLF Loan - EPA Funds Used:	Not reported
Contaminant Cleanup:	Not reported
RLF Loan - Cost Share Used:	Not reported
Media Affected:	Other Media
RLF Loan - Program Income Used:	Not reported
Media Cleanup:	Not reported
RLF Loan - Discounted:	Not reported
RLF Loan - Discount Percentage:	Not reported
RLF Subgrant - Total Subgrant Amount:	Not reported
RLF Subgrant - Signed Date:	Not reported
RLF Subgrant - EPA Funds Used:	Not reported
RLF Subgrant - Cost Share Used:	Not reported

Map ID  
Direction  
Distance  
Elevation

MAP FINDINGS

Site

Database(s)

EDR ID Number  
EPA ID Number

**MAYBERRY STREET PROPERTIES (Continued)**

**1022830856**

RLF Subgrant - Program Income Used:	Not reported
RLF Direct Cleanup - Total Funding Amt:	Not reported
Num. of cleanup and re-dev. jobs:	Not reported
RLF Direct Cleanup - Source of Funding:	Not reported
RLF Leveraged - Funding Source Type:	Not reported
Past use greenspace acreage:	Not reported
Past use residential acreage:	Not reported
RLF Leveraged - Entity Providing Funding:	Not reported
RLF Leveraged - Funding Amount:	Not reported
Cleanup Completion Doc - NFA Letter Received:	N
Past use commercial acreage:	27.67
NFA Letter Date Received:	Not reported
Past use industrial acreage:	Not reported
Cleanup Comp Doc - Letter/Signed Rep Qualified Pro:	N
Future use greenspace acreage:	Not reported
Letter/Signed Report Date Received:	Not reported
Future use residential acreage:	Not reported
Future use commercial acreage:	27.67
Cleanup Completion Doc- Other forms of Doc:	Not reported
Future use industrial acreage:	Not reported
Climate Adapt and Mitiga - Demo or Cleanup:	Not reported
ReDev Activity Funded:	Not reported
Amount of Funding Expended on this Activity 2:	Not reported
Number of Redevelopment Jobs Leveraged:	Not reported
Climate Adaptation and Mitigation Redevelopment:	Not reported
Radius:	0.5
Below Poverty Number:	859
Below Poverty Percent:	48.07
Meidan Income:	1150
Meidan Income Number:	1527
Meidan Income Percent:	85.45
Vacant Housing Number:	221
Vacant Housing Percent:	25.27
Unemployed Number:	188
Unemployed Percent:	10.52
Name:	MAYBERRY STREET PROPERTIES
Address:	70 Mayberry Street
City,State,Zip:	GREENVILLE,, SC 29601
Property ID:	146622
Property Alias:	Not reported
Recipient Name:	Greenville, South Carolina, City of
Grant Type:	Petroleum
Property Number:	0055000200101, 0055000200102, 0055000200105, 0055000200300,
Parcel Size:	27.67
Latitude:	34.8494066
Longitude:	-82.4123522
Census Tract:	45045000700
State or Tribal Voluntary Response Program:	Not reported
Program Name:	BF
AA Activity Funded:	Not reported
Start Date:	Not reported
Redev Completion Date:	Not reported
Completed Date:	Not reported
Cleanup Funding:	Not reported
Cleanup Funding Source:	Not reported
Activity Funded:	Not reported

Map ID  
Direction  
Distance  
Elevation

MAP FINDINGS

Site

Database(s)

EDR ID Number  
EPA ID Number

**MAYBERRY STREET PROPERTIES (Continued)**

**1022830856**

Assessment Funding:	Not reported
Assessment Funding Source:	Not reported
Redevelopment Funding:	Not reported
Contaminants REC:	Not reported
Contaminants Found at Actionable Level:	Not reported
Redev. Funding Source:	Not reported
Redev. Funding Entity Name:	Not reported
Contaminants Found Below Actionable Level:	Not reported
Redevelopment Start Date:	Not reported
Assessment Funding Entity:	Not reported
Cleanup Funding Entity:	Not reported
Climate Adapt Mitig - Planning or Assessment:	Not reported
Cooperative Agreement Number:	95445309
Start Date:	Not reported
Ownership Entity:	Private
Additional Institutional Controls Information:	Not reported
Completion Date:	Not reported
Address of Data Sources (URL if available) 1:	Not reported
Cleanup Required:	U
Indicates Cleanup/Treatment Tech Implemented:	Not reported
Institutional Controls Required:	U
IC Category Proprietary Controls:	Not reported
Excavation and Disposal of Soils:	Not reported
Extraction of contaminants:	Not reported
IC Cat. Info. Devices:	Not reported
Removal of materials (tanks and piping, etc.):	Not reported
IC Cat. Gov. Controls:	Not reported
Reduction of Contam Bioremediation/Phytoremediation:	Not reported
IC Cat. Enforcement Permit Tools:	Not reported
Cleanup of structures:	Not reported
IC in place date:	Not reported
Additional Cleanup/Treatment Tech Info:	Not reported
IC in place:	Not reported
Address of Data Source (URL if available) 2:	Not reported
Indicate whether Engineering Controls are required:	U
State/tribal program ID:	Not reported
Cover Technologies (e.g., Capping):	Not reported
Security (e.g., Guard, Fence):	Not reported
Immobilization Process:	Not reported
Engineering Barriers (e.g., Slurry Walls, Sheet):	Not reported
Other:	Not reported
Additional Engineering Controls Information:	Not reported
Address of Data Source (URL if available) 3:	Not reported
Indicate whether Engineering Controls are in place:	Not reported
Date Engineering Controls put into place:	Not reported
ACRES Cleaned Up:	Not reported
Section 128(a) State/Tribal:	Not reported
Multipurpose - Cost Share Amount:	Not reported
Cleanup - Cost Share Amount:	Not reported
RLF Loan - Total Loan Amount:	Not reported
RLF - Loan Signed Date:	Not reported
RLF Loan - Anticipated Repayment Start Date:	Not reported
RLF Loan - Anticipated Repayment End Date:	Not reported
RLF Loan - Interest Rate:	Not reported
RLF Loan - EPA Funds Used:	Not reported
Contaminant Cleanup:	Not reported
RLF Loan - Cost Share Used:	Not reported

Map ID  
Direction  
Distance  
Elevation

MAP FINDINGS

Site

Database(s)

EDR ID Number  
EPA ID Number

**MAYBERRY STREET PROPERTIES (Continued)**

**1022830856**

Media Affected:	Other Media
RLF Loan - Program Income Used:	Not reported
Media Cleanup:	Not reported
RLF Loan - Discounted:	Not reported
RLF Loan - Discount Percentage:	Not reported
RLF Subgrant - Total Subgrant Amount:	Not reported
RLF Subgrant - Signed Date:	Not reported
RLF Subgrant - EPA Funds Used:	Not reported
RLF Subgrant - Cost Share Used:	Not reported
RLF Subgrant - Program Income Used:	Not reported
RLF Direct Cleanup - Total Funding Amt:	Not reported
Num. of cleanup and re-dev. jobs:	Not reported
RLF Direct Cleanup - Source of Funding:	Not reported
RLF Leveraged - Funding Source Type:	Not reported
Past use greenspace acreage:	Not reported
Past use residential acreage:	Not reported
RLF Leveraged - Entity Providing Funding:	Not reported
RLF Leveraged - Funding Amount:	Not reported
Cleanup Completion Doc - NFA Letter Received:	N
Past use commercial acreage:	27.67
NFA Letter Date Received:	Not reported
Past use industrial acreage:	Not reported
Cleanup Comp Doc - Letter/Signed Rep Qualified Pro:	N
Future use greenspace acreage:	Not reported
Letter/Signed Report Date Received:	Not reported
Future use residential acreage:	Not reported
Future use commercial acreage:	27.67
Cleanup Completion Doc- Other forms of Doc:	Not reported
Future use industrial acreage:	Not reported
Climate Adapt and Mitiga - Demo or Cleanup:	Not reported
ReDev Activity Funded:	Not reported
Amount of Funding Expended on this Activity 2:	Not reported
Number of Redevelopment Jobs Leveraged:	Not reported
Climate Adaptation and Mitigation Redevelopment:	Not reported
Radius:	0.5
Below Poverty Number:	859
Below Poverty Percent:	48.07
Meidan Income:	1150
Meidan Income Number:	1527
Meidan Income Percent:	85.45
Vacant Housing Number:	221
Vacant Housing Percent:	25.27
Unemployed Number:	188
Unemployed Percent:	10.52

**R68**  
**SSW**  
**1/4-1/2**  
**0.427 mi.**  
**2256 ft.**

**CITY OF GREENVILLE CLASS 1 TRANSFER STATION**

**SWF/LF S108237178**  
**N/A**

**GREENVILLE (County), SC**

**Site 1 of 2 in cluster R**

**Relative:**  
**Lower**

**LF:**

**Actual:**  
**927 ft.**

Name:	CITY OF GREENVILLE CLASS 1 TRANSFER STATION
Address:	Not reported
City,State,Zip:	SC
Mailing Address:	Mayberry Street at S Hudson St
Mailing State:	SC
Mailing City:	Greenville

Map ID  
Direction  
Distance  
Elevation

MAP FINDINGS

Site

Database(s)

EDR ID Number  
EPA ID Number

**CITY OF GREENVILLE CLASS 1 TRANSFER STATION (Continued)**

**S108237178**

Mailing Zip: 29602  
Facility ID: 231002-6001  
Rate Restriction: 40000  
Rate Units: tons per year  
Cap Units: Not reported  
Online Data: Transfer Station - Class 1  
GW Mod Req'd: N  
EQC Region: Upstate  
EQC Region Office: Greenville  
Total Capacity: Not reported  
Status: Not Active  
Class: Government  
UTM-E: 370862.90000  
UTM-N: 3857330.31000  
Contact Name: Edwin H. Marr  
Contact Phone: (864) 467-4345

**R69**  
**SSW**  
**1/4-1/2**  
**0.434 mi.**  
**2292 ft.**

**CITY OF GREENVILLE TUB GRINDING SITE**

**SWF/LF S109276401**  
**N/A**

**GREENVILLE (County), SC**

**Site 2 of 2 in cluster R**

**Relative:**  
**Lower**  
**Actual:**  
**926 ft.**

LF:  
Name: CITY OF GREENVILLE TUB GRINDING SITE  
Address: Not reported  
City,State,Zip: SC  
Mailing Address: 360 S. Hudson Street  
Mailing State: SC  
Mailing City: Greenville  
Mailing Zip: 29602  
Facility ID: 231002-3002  
Rate Restriction: Not reported  
Rate Units: Not reported  
Cap Units: Not reported  
Online Data: Composting  
GW Mod Req'd: Not reported  
EQC Region: Upstate  
EQC Region Office: Greenville  
Total Capacity: Not reported  
Status: Not Active  
Class: Not reported  
UTM-E: 370867.87500  
UTM-N: 3857317.50000  
Contact Name: Steve Myers  
Contact Phone: (864) 467-434

Map ID  
Direction  
Distance  
Elevation

MAP FINDINGS

EDR ID Number  
EPA ID Number

**S70**  
**SE**  
**1/4-1/2**  
**0.441 mi.**  
**2330 ft.**

**ENTERPRISE PARK**  
**401B BROAD ST**  
**GREENVILLE, SC**  
**Site 1 of 2 in cluster S**

**UST FINDER** **1028691091**  
**UST FINDER RELEASE** **N/A**

**Relative:**  
**Lower**

UST FINDER:

**Actual:**  
**964 ft.**

Object ID: 404336  
Facility ID: SC14943  
Name: ENTERPRISE PARK  
Address: 401B BROAD ST  
City,State,Zip: GREENVILLE, SC  
Address Match Type: StreetAddress  
Open USTs: 0  
Closed USTs: 5  
TOS USTs: 0  
Population 1500ft: 436  
Private Wells 1500ft: 0  
Within 100yr Floodplain: No  
Land Use: Developed, Medium Intensity  
Within SPA: No  
SPA PWS Facility ID: Not reported  
SPA Water Type: Not reported  
SPA Facility Type: Not reported  
SPA HUC12: Not reported  
Within WHPA: No  
WHPA PWS Facility ID: Not reported  
WHPA Water Type: Not reported  
WHPA Facility Type: Not reported  
WHPA HUC12: Not reported  
Facility Status: Closed UST(s)  
Date of Last Inspection: Not reported  
EPA Region: 4  
Tribe: Not reported  
Coordinate Source: Geocode  
X Coord: -82.40543939  
Y Coord: 34.8515481800001  
Latitude: 34.85154818  
Longitude: -82.40543939

UST FINDER:

Object ID: 985225  
Facility ID: SC14943  
Tank ID: SC14943\_5  
Tank Status: Closed  
Installation Date: Not reported  
Removal Date: Not reported  
Tank Capacity: 750  
Substances: WO  
Tank Wall Type: Not reported

Object ID: 985226  
Facility ID: SC14943  
Tank ID: SC14943\_4  
Tank Status: Closed  
Installation Date: Not reported  
Removal Date: Not reported  
Tank Capacity: 1000  
Substances: MO  
Tank Wall Type: Not reported

Map ID  
Direction  
Distance  
Elevation

MAP FINDINGS

Site

Database(s)

EDR ID Number  
EPA ID Number

**ENTERPRISE PARK (Continued)**

**1028691091**

Object ID: 985227  
Facility ID: SC14943  
Tank ID: SC14943\_3  
Tank Status: Closed  
Installation Date: Not reported  
Removal Date: Not reported  
Tank Capacity: 1000  
Substances: MO  
Tank Wall Type: Not reported

Object ID: 985228  
Facility ID: SC14943  
Tank ID: SC14943\_2  
Tank Status: Closed  
Installation Date: Not reported  
Removal Date: Not reported  
Tank Capacity: 2000  
Substances: KN  
Tank Wall Type: Not reported

Object ID: 985229  
Facility ID: SC14943  
Tank ID: SC14943\_1  
Tank Status: Closed  
Installation Date: Not reported  
Removal Date: Not reported  
Tank Capacity: 10000  
Substances: DL  
Tank Wall Type: Not reported

**UST FINDER RELEASE:**

Object ID: 23827  
Facility ID: SC14943  
Lust ID: SC14943\_1  
Name: ENTERPRISE PARK  
Address: 401B BROAD ST  
City,State,Zip: GREENVILLE, SC 0  
Address Match Type: StreetAddress  
Reported Date: 1992/07/21 15:59:59+00  
Status: No Further Action  
Substance: PETRO  
Population within 1500ft: 435  
Domestic Wells within 1500ft: 0  
Land Use: Developed, Medium Intensity  
Within SPA: No  
SPA PWS Facility ID: Not reported  
SPA Water Type: Not reported  
SPA Facility Type: Not reported  
SPA HUC12: Not reported  
Within WHPA: No  
WHPA PWS Facility ID: Not reported  
WHPA Water Type: Not reported  
WHPA Facility Type: Not reported  
WHPA HUC12: Not reported  
Within 100yr Floodplain: No  
Tribe: Not reported



Map ID  
Direction  
Distance  
Elevation

MAP FINDINGS

Site

Database(s)

EDR ID Number  
EPA ID Number

**ENTERPRISE PARK (Continued)**

**1028691091**

EPA Region: 4  
NFA Letter 1: Not reported  
NFA Letter 2: Not reported  
NFA Letter 3: Not reported  
NFA Letter 4: Not reported  
Closed With Residual Contaminate: Not reported  
Coordinate Source: Geocode  
X Coord: -82.4054399999999  
Y Coord: 34.85155  
Latitude: 34.85155  
Longitude: -82.40544

**S71  
SE  
1/4-1/2  
0.441 mi.  
2330 ft.**

**ENTERPRISE PARK  
401B BROAD ST  
GREENVILLE, SC 29601**

**Site 2 of 2 in cluster S**

**LUST U003521089  
UST N/A**

**Relative:  
Lower**

**LUST:**

**Actual:  
964 ft.**

Name: ENTERPRISE PARK  
Address: 401B BROAD ST  
City,State,Zip: GREENVILLE, SC 29601-1864  
Release Number: 1  
Facility ID: 14943  
Release Status Number: Not reported  
Substance: PETRO  
Tank Owner Company Name: GREENVILLE LOCAL DEVELO  
Tank Owner Last Name: GREENVILLE LOCAL DEVELOPMENT CORP  
Tank Owner First name: Not reported  
NFA Date: 11/12/1992  
Tank Owner City: GREENVILLE  
Confirmed Date: 11/12/1992  
Release Date: 07/21/1992  
EID: 1782903  
Local Facility District: Greenville EQC Office  
SCRBCA Class Number: Not reported  
Release Fin Type Code: Not reported  
Qualified: Not reported  
Release Source: UST  
Local Fac Last Name: ENTERPRISE PARK  
Local Fac First Name: Not reported  
User Name: PASLEYDC  
Cleanup Initiated Date: 11/12/1992  
Prefix: N  
Total Score: Not reported

**UST:**

Name: ENTERPRISE PARK  
Address: 401B BROAD ST  
City: GREENVILLE  
Facility ID: 14943  
Permit: N 14943  
Owner: GREENVILLE LOCAL DEVELOPMENT CORP  
Owner Address: PO BOX 2207  
Owner City, st, zip: GREENVILLE SC 29602-2207  
Owner Phone: 864-240-4402

Map ID  
Direction  
Distance  
Elevation

MAP FINDINGS

Site

Database(s)

EDR ID Number  
EPA ID Number

ENTERPRISE PARK (Continued)

U003521089

Tank ID: 1  
**Status:** Abandoned  
Capacity: 10000  
Product: Diesel fuel  
Calcage: 25

Name: ENTERPRISE PARK  
Address: 401B BROAD ST  
City: GREENVILLE

Tank ID: 2  
**Status:** Abandoned  
Capacity: 2000  
Product: Kerosene  
Calcage: 25

Name: ENTERPRISE PARK  
Address: 401B BROAD ST  
City: GREENVILLE

Tank ID: 3  
**Status:** Abandoned  
Capacity: 1000  
Product: Motor oil, lube oil, hydraulic oil (new)  
Calcage: 25

Name: ENTERPRISE PARK  
Address: 401B BROAD ST  
City: GREENVILLE

Tank ID: 4  
**Status:** Abandoned  
Capacity: 1000  
Product: Motor oil, lube oil, hydraulic oil (new)  
Calcage: 25

Name: ENTERPRISE PARK  
Address: 401B BROAD ST  
City: GREENVILLE

Tank ID: 5  
**Status:** Abandoned  
Capacity: 750  
Product: Waste oil, burnt oil, used oil  
Calcage: 25

N72  
SE  
1/4-1/2  
0.443 mi.  
2340 ft.

DOWNTOWN PRESBYTERIAN CHURCH EXPANSION  
6 BACON ST  
GREENVILLE, SC 29601  
Site 3 of 4 in cluster N

SHWS S121604270  
AUL N/A  
ALLSITES

Relative:  
Lower  
Actual:  
964 ft.

SHWS:  
Name: DOWNTOWN PRESBYTERIAN CHURCH EXPANSION  
Address: 6 BACON ST  
City,State,Zip: GREENVILLE, SC 29601  
EPA ID: SCS123457842

Map ID  
Direction  
Distance  
Elevation

MAP FINDINGS

Site

Database(s)

EDR ID Number  
EPA ID Number

**DOWNTOWN PRESBYTERIAN CHURCH EXPANSION (Continued)**

**S121604270**

**AUL:**

Name: DOWNTOWN PRESBYTERIAN CHURCH EXPANSION  
Address 1: 6 BACON ST  
Address 2: Not reported  
City,State,Zip: GREENVILLE, SC 29601  
Owner: DOWNTOWN PRESBYTERIAN CHURCH  
Latitude: 34.851873  
Longitude: -82.404375  
Project Status: ACTIVE  
Execute Date: 07/18/2018  
Restriction File Date: 11/19/2018  
Cleanup Contract Complete Date: 12/14/2021  
Project Complete Date: 12/14/2021  
File Number: 58604  
Land Use Restriction: GW, SOIL, VAPOR  
Contamination on Site: Petroleum, Volatile Organic Compounds, Metals  
Brownfield Type: Not reported  
Fund 128(A) Utilized: No  
Respond Action Planned: No  
Acreage: Not reported

**ALLSITES:**

Name: DOWNTOWN PRESBYTERIAN CHURCH EXPANSION  
Address: 6 BACON ST  
City,State,Zip: GREENVILLE, SC 29601  
Brownfield: Not reported  
Brownfield Type: Not reported  
Funds Used: No  
Resp Action: No  
Permit Number: Not reported  
Program: Not reported  
Owner: DOWNTOWN PRESBYTERIAN CHURCH  
Project Status Code: ACTIVE  
Execute Date: 07/18/2018  
Restrictions Filed Date: 11/19/2018  
Cleanup Contract Complete Date: 12/14/2021  
Project Complete Date: 12/14/2021  
File Number: 58604  
Land Use Restriction: GW, SOIL, VAPOR  
Contamination On Site: Petroleum, Volatile Organic Compounds, Metals  
Acreage: Not reported  
Soil Contamination Desc: Not reported  
Soil COCS: Not reported  
SW Sed Contamination Desc: Not reported  
SW COCS: Not reported  
GW Contamination Desc: Not reported  
GW COCS: Not reported  
Air Contamination Desc: Not reported  
Air COCS: Not reported  
Lat: 34.851873  
Long: -82.404375

Map ID  
Direction  
Distance  
Elevation

MAP FINDINGS

EDR ID Number  
EPA ID Number

N73 DOWNTOWN PRESBYTERIAN CHURCH EXPANSION VCP S122421418  
SE 6 BACON ST BROWNFIELDS N/A

1/4-1/2 GREENVILLE, SC 29601

0.443 mi.

2340 ft. Site 4 of 4 in cluster N

Relative:  
Lower

VCP:

Actual:  
964 ft.

Name: DOWNTOWN PRESBYTERIAN CHURCH EXPANSION  
Address: 6 BACON ST  
City,State,Zip: GREENVILLE, SC 29601  
Person Company: DOWNTOWN PRESBYTERIAN CHURCH  
Prim Address 1: 5 HAWTHORNE PARK CT  
Prim Address 2: Not reported  
Prim City: GREENVILLE  
Prim State: SC  
Prim Zip: 29615  
Type Brownfield: Not reported  
Contact: COLLIE W. LEHN, JR.  
Status code: ACTIVE  
File Number: 58604  
Exec Date: 18-Jul-18  
Contract Mailed Date: 16-May-18  
Date Terminated: Not reported  
Contract #: 18-6532-NRP  
Contract Type: NRP  
Contract Manager: STANBERY CHRISTOPHER A  
Acreage: 0.37  
COC Issued Date: 14-Dec-21  
RC Executed Date: Not reported  
I C Received: 11-Dec-17  
Workplan Due: Not reported  
Workplan Receive: Not reported  
Workplan Reviewed: Not reported  
Workplan Approved: Not reported  
Report Receive: Not reported  
Report Reviewed: Not reported  
Report Approved: Not reported  
Cap Approved: Not reported  
PCAS Number: 6532  
Prim Bill Ind: N  
Site ID: Not reported  
Project Master Status Code: Not reported  
Project Category: Not reported  
Brownfields 128a Funds Used: Not reported  
Brownfields Action Planned: Not reported  
Compliance Action Program Area: Not reported  
Compliance Action Status: Not reported  
RC Type: Not reported  
Contamination Details: Not reported  
Latitude: Not reported  
Longitude: Not reported

SC BROWNFIELD:

Name: DOWNTOWN PRESBYTERIAN CHURCH EXPANSION  
Address: 6 BACON ST  
City,State,Zip: GREENVILLE, SC 29601  
Contract Number: 18-6532-NRP  
Contract Type: NRP  
File Number: 58604

Map ID  
Direction  
Distance  
Elevation

MAP FINDINGS

Site

Database(s)

EDR ID Number  
EPA ID Number

**DOWNTOWN PRESBYTERIAN CHURCH EXPANSION (Continued)**

**S122421418**

Contract Manager: STANBERY CHRISTOPHER A  
Person Company: DOWNTOWN PRESBYTERIAN CHURCH  
Primary Address1: 5 HAWTHORNE PARK CT  
Primary Address2: Not reported  
Primary City: GREENVILLE  
Primary State Code: SC  
Primary Zip Code: 29615  
Type Brownfield: Not reported  
Acreage: 0.37  
Contract Executed: 18-Jul-18  
COC Date Issued: 14-Dec-21  
RC Executed: Not reported  
Contact: COLLIE W. LEHN, JR.  
Status Code: ACTIVE  
IC Received: 11-Dec-17  
Workplan Due: Not reported  
Workplan Received: Not reported  
Workplan Reviewed: Not reported  
Workplan Approved: Not reported  
Report Received: Not reported  
Report Reviewed: Not reported  
Report Approved: Not reported  
Cap Approved: Not reported  
Contract Mailed: 16-May-18  
Date Terminated: Not reported  
PCAS Number: 6532  
Prim Bill Ind: N  
Master Number: ACTIVE  
Category: Master Project Details  
Property Contaminants: Metals, Petroleum, VOCs  
Program: LWM - SARR - Brownfields  
Filed With County: 2018-11-19 06:00:00  
Type of Covenant: GW, SOIL, VAPOR  
Latitude: 34.8519  
Longitude: -82.4044

**T74**  
**SW**  
**1/4-1/2**  
**0.445 mi.**  
**2352 ft.**

**GREENVILLE WATER SYSTEM SHOP**  
**87 MAYBERRY ST**  
**GREENVILLE, SC 29601**

**UST FINDER** 1028696922  
**UST FINDER RELEASE** N/A

**Site 1 of 2 in cluster T**

**Relative:** UST FINDER:  
**Lower** Object ID: 397459  
Facility ID: SC3929  
**Actual:** Name: GREENVILLE WATER SYSTEM SHOP  
**942 ft.** Address: 87 MAYBERRY ST  
City,State,Zip: GREENVILLE, SC 29601  
Address Match Type: Not reported  
Open USTs: 0  
Closed USTs: 11  
TOS USTs: 0  
Population 1500ft: Not reported  
Private Wells 1500ft: 0  
Within 100yr Floodplain: No  
Land Use: Not reported  
Within SPA: No  
SPA PWS Facility ID: Not reported

Map ID  
Direction  
Distance  
Elevation

MAP FINDINGS

Site

Database(s)

EDR ID Number  
EPA ID Number

**GREENVILLE WATER SYSTEM SHOP (Continued)**

**1028696922**

SPA Water Type: Not reported  
SPA Facility Type: Not reported  
SPA HUC12: Not reported  
Within WHPA: No  
WHPA PWS Facility ID: Not reported  
WHPA Water Type: Not reported  
WHPA Facility Type: Not reported  
WHPA HUC12: Not reported  
Facility Status: Closed UST(s)  
Date of Last Inspection: Not reported  
EPA Region: 4  
Tribe: Not reported  
Coordinate Source: State  
X Coord: -82.41649497  
Y Coord: 34.8515869  
Latitude: 34.8515869  
Longitude: -82.41649497

**UST FINDER:**

Object ID: 1000664  
Facility ID: SC3929  
Tank ID: SC3929\_1  
Tank Status: Closed  
Installation Date: Not reported  
Removal Date: Not reported  
Tank Capacity: 1000  
Substances: GN  
Tank Wall Type: Not reported

Object ID: 1000665  
Facility ID: SC3929  
Tank ID: SC3929\_2  
Tank Status: Closed  
Installation Date: Not reported  
Removal Date: Not reported  
Tank Capacity: 2000  
Substances: GN  
Tank Wall Type: Not reported

Object ID: 1000666  
Facility ID: SC3929  
Tank ID: SC3929\_3  
Tank Status: Closed  
Installation Date: Not reported  
Removal Date: Not reported  
Tank Capacity: 3000  
Substances: GN  
Tank Wall Type: Not reported

Object ID: 1000667  
Facility ID: SC3929  
Tank ID: SC3929\_4  
Tank Status: Closed  
Installation Date: Not reported  
Removal Date: Not reported  
Tank Capacity: 3000  
Substances: GN  
Tank Wall Type: Not reported

Map ID  
Direction  
Distance  
Elevation

MAP FINDINGS

Site

Database(s)

EDR ID Number  
EPA ID Number

**GREENVILLE WATER SYSTEM SHOP (Continued)**

**1028696922**

Object ID: 1000668  
Facility ID: SC3929  
Tank ID: SC3929\_5  
Tank Status: Closed  
Installation Date: Not reported  
Removal Date: Not reported  
Tank Capacity: 3000  
Substances: GN  
Tank Wall Type: Not reported

Object ID: 1000669  
Facility ID: SC3929  
Tank ID: SC3929\_6  
Tank Status: Closed  
Installation Date: Not reported  
Removal Date: Not reported  
Tank Capacity: 3000  
Substances: GN  
Tank Wall Type: Not reported

Object ID: 1000670  
Facility ID: SC3929  
Tank ID: SC3929\_7  
Tank Status: Closed  
Installation Date: Not reported  
Removal Date: Not reported  
Tank Capacity: 3000  
Substances: GN  
Tank Wall Type: Not reported

Object ID: 1000671  
Facility ID: SC3929  
Tank ID: SC3929\_8  
Tank Status: Closed  
Installation Date: Not reported  
Removal Date: Not reported  
Tank Capacity: 2000  
Substances: DL  
Tank Wall Type: Not reported

Object ID: 1000672  
Facility ID: SC3929  
Tank ID: SC3929\_9  
Tank Status: Closed  
Installation Date: Not reported  
Removal Date: Not reported  
Tank Capacity: 500  
Substances: WO  
Tank Wall Type: Not reported

Object ID: 1000673  
Facility ID: SC3929  
Tank ID: SC3929\_10  
Tank Status: Closed  
Installation Date: Not reported  
Removal Date: Not reported  
Tank Capacity: 12000

Map ID  
Direction  
Distance  
Elevation

MAP FINDINGS

Site

Database(s)

EDR ID Number  
EPA ID Number

**GREENVILLE WATER SYSTEM SHOP (Continued)**

**1028696922**

Substances: RUL  
Tank Wall Type: Not reported

Object ID: 1000674  
Facility ID: SC3929  
Tank ID: SC3929\_11  
Tank Status: Closed  
Installation Date: Not reported  
Removal Date: Not reported  
Tank Capacity: 2500  
Substances: DL  
Tank Wall Type: Not reported

**UST FINDER RELEASE:**

Object ID: 22484  
Facility ID: SC3929  
Lust ID: SC3929\_1  
Name: GREENVILLE WATER SYSTEM SHOP  
Address: 87 MAYBERRY ST  
City,State,Zip: GREENVILLE, SC 29601  
Address Match Type: Not reported  
Reported Date: 1993/06/29 15:59:59+00  
Status: Open  
Substance: PETRO  
Population within 1500ft: 567  
Domestic Wells within 1500ft: 0  
Land Use: Developed, Medium Intensity  
Within SPA: No  
SPA PWS Facility ID: Not reported  
SPA Water Type: Not reported  
SPA Facility Type: Not reported  
SPA HUC12: Not reported  
Within WHPA: No  
WHPA PWS Facility ID: Not reported  
WHPA Water Type: Not reported  
WHPA Facility Type: Not reported  
WHPA HUC12: Not reported  
Within 100yr Floodplain: No  
Tribe: Not reported  
EPA Region: 4  
NFA Letter 1: Not reported  
NFA Letter 2: Not reported  
NFA Letter 3: Not reported  
NFA Letter 4: Not reported  
Closed With Residual Contaminate: Not reported  
Coordinate Source: State  
X Coord: -82.41649497  
Y Coord: 34.8515869  
Latitude: 34.8515869  
Longitude: -82.41649497

Object ID: 22485  
Facility ID: SC3929  
Lust ID: SC3929\_3  
Name: GREENVILLE WATER SYSTEM SHOP  
Address: 87 MAYBERRY ST



Map ID  
Direction  
Distance  
Elevation

MAP FINDINGS

Site

Database(s)

EDR ID Number  
EPA ID Number

**GREENVILLE WATER SYSTEM SHOP (Continued)**

**1028696922**

City,State,Zip: GREENVILLE, SC 29601  
Address Match Type: Not reported  
Reported Date: 2017/02/06 15:59:59+00  
Status: No Further Action  
Substance: Not reported  
Population within 1500ft: 567  
Domestic Wells within 1500ft: 0  
Land Use: Developed, Medium Intensity  
Within SPA: No  
SPA PWS Facility ID: Not reported  
SPA Water Type: Not reported  
SPA Facility Type: Not reported  
SPA HUC12: Not reported  
Within WHPA: No  
WHPA PWS Facility ID: Not reported  
WHPA Water Type: Not reported  
WHPA Facility Type: Not reported  
WHPA HUC12: Not reported  
Within 100yr Floodplain: No  
Tribe: Not reported  
EPA Region: 4  
NFA Letter 1: Not reported  
NFA Letter 2: Not reported  
NFA Letter 3: Not reported  
NFA Letter 4: Not reported  
Closed With Residual Contaminate: Not reported  
Coordinate Source: State  
X Coord: -82.41649497  
Y Coord: 34.8515869  
Latitude: 34.8515869  
Longitude: -82.41649497

**T75**  
**SW**  
**1/4-1/2**  
**0.445 mi.**  
**2352 ft.**

**GREENVILLE WATER SYSTEM SHOP**  
**87 MAYBERRY ST**  
**GREENVILLE, SC 29601**  
**Site 2 of 2 in cluster T**

**LUST** **U003624569**  
**UST** **N/A**  
**ASBESTOS**  
**Financial Assurance**  
**GWCI**

**Relative:**  
**Lower**  
**Actual:**  
**942 ft.**

**LUST:**  
Name: GREENVILLE WATER SYSTEM SHOP  
Address: 87 MAYBERRY ST  
City,State,Zip: GREENVILLE, SC 29601  
Release Number: 1  
Facility ID: 03929  
Release Status Number: Not reported  
Substance: PETRO  
Tank Owner Company Name: GREENVILLE WATER SYSTE  
Tank Owner Last Name: Not reported  
Tank Owner First name: Not reported  
NFA Date: Not reported  
Tank Owner City: Not reported  
Confirmed Date: Not reported  
Release Date: 06/29/1993  
EID: Not reported  
Local Facility District: Not reported  
SCRBCA Class Number: Not reported  
Release Fin Type Code: Not reported  
Qualified: Not reported

Map ID  
Direction  
Distance  
Elevation

MAP FINDINGS

Site

Database(s)

EDR ID Number  
EPA ID Number

**GREENVILLE WATER SYSTEM SHOP (Continued)**

**U003624569**

Release Source: Not reported  
Local Fac Last Name: Not reported  
Local Fac First Name: Not reported  
User Name: KNIGHTBT  
Cleanup Initiated Date: 03/09/1994  
Prefix: Not reported  
Total Score: Not reported

**GW Flow:**

Release Date: 06/29/1993  
Cleanup Complete Date: Not reported  
Depth to Ground Water: 7  
Ground Water Flow Direction: NE  
Release Number: 1  
Confirmed date: 03/09/1994  
RP Name: GREENVILLE WATER SYSTEM  
RP Address: PO BOX 687  
RP City: GREENVILLE  
RP State: SC  
RP Zip: 29602-0687  
SCRBCA Class Code: CLASS4BC  
Project Manager: FORD, ROBERT J  
Release Fin Type Code: WS

Name: GREENVILLE WATER SYSTEM SHOP  
Address: 87 MAYBERRY ST  
City,State,Zip: GREENVILLE, SC 29601  
Release Number: 3  
Facility ID: 03929  
Release Status Number: Not reported  
Substance: Not reported  
Tank Owner Company Name: GREENVILLE WATER SYSTE  
Tank Owner Last Name: Not reported  
Tank Owner First name: Not reported  
NFA Date: 02/17/2017  
Tank Owner City: Not reported  
Confirmed Date: Not reported  
Release Date: 02/06/2017  
EID: Not reported  
Local Facility District: Not reported  
SCRBCA Class Number: Not reported  
Release Fin Type Code: Not reported  
Qualified: Not reported  
Release Source: Not reported  
Local Fac Last Name: Not reported  
Local Fac First Name: Not reported  
User Name: PLACEDM  
Cleanup Initiated Date: 02/17/2017  
Prefix: Not reported  
Total Score: Not reported

**UST:**

Name: GREENVILLE WATER SYSTEM SHOP  
Address: 87 MAYBERRY ST  
City: GREENVILLE  
Facility ID: 03929

Map ID  
Direction  
Distance  
Elevation

MAP FINDINGS

Site

Database(s)

EDR ID Number  
EPA ID Number

**GREENVILLE WATER SYSTEM SHOP (Continued)**

**U003624569**

Permit: P 03929  
Owner: GREENVILLE WATER SYSTEM  
Owner Address: PO BOX 687  
Owner City, st, zip: GREENVILLE SC 29602-0687  
Owner Phone: 864-241-6000

Tank ID: 1  
**Status:** **Abandoned**  
Capacity: 1000  
Product: Gasoline  
Calcage: 25

Name: GREENVILLE WATER SYSTEM SHOP  
Address: 87 MAYBERRY ST  
City: GREENVILLE

Tank ID: 10  
**Status:** **Abandoned**  
Capacity: 12000  
Product: Gasoline RUL  
Calcage: 0

Name: GREENVILLE WATER SYSTEM SHOP  
Address: 87 MAYBERRY ST  
City: GREENVILLE

Tank ID: 11  
**Status:** **Abandoned**  
Capacity: 2500  
Product: Diesel fuel  
Calcage: 0

Name: GREENVILLE WATER SYSTEM SHOP  
Address: 87 MAYBERRY ST  
City: GREENVILLE

Tank ID: 2  
**Status:** **Abandoned**  
Capacity: 2000  
Product: Gasoline  
Calcage: 25

Name: GREENVILLE WATER SYSTEM SHOP  
Address: 87 MAYBERRY ST  
City: GREENVILLE

Tank ID: 3  
**Status:** **Abandoned**  
Capacity: 3000  
Product: Gasoline  
Calcage: 25

Name: GREENVILLE WATER SYSTEM SHOP  
Address: 87 MAYBERRY ST  
City: GREENVILLE

Tank ID: 4

Map ID  
Direction  
Distance  
Elevation

MAP FINDINGS

Site

Database(s)

EDR ID Number  
EPA ID Number

**GREENVILLE WATER SYSTEM SHOP (Continued)**

**U003624569**

**Status:** Abandoned

Capacity: 3000

Product: Gasoline

Calclage: 5

Name: GREENVILLE WATER SYSTEM SHOP

Address: 87 MAYBERRY ST

City: GREENVILLE

Tank ID: 5

**Status:** Abandoned

Capacity: 3000

Product: Gasoline

Calclage: 5

Name: GREENVILLE WATER SYSTEM SHOP

Address: 87 MAYBERRY ST

City: GREENVILLE

Tank ID: 6

**Status:** Abandoned

Capacity: 3000

Product: Gasoline

Calclage: 5

Name: GREENVILLE WATER SYSTEM SHOP

Address: 87 MAYBERRY ST

City: GREENVILLE

Tank ID: 7

**Status:** Abandoned

Capacity: 3000

Product: Gasoline

Calclage: 5

Name: GREENVILLE WATER SYSTEM SHOP

Address: 87 MAYBERRY ST

City: GREENVILLE

Tank ID: 8

**Status:** Abandoned

Capacity: 2000

Product: Diesel fuel

Calclage: 10

Name: GREENVILLE WATER SYSTEM SHOP

Address: 87 MAYBERRY ST

City: GREENVILLE

Tank ID: 9

**Status:** Abandoned

Capacity: 500

Product: Waste oil, burnt oil, used oil

Calclage: 15

Name: N-03856 GREENVILLE WATER SYSTEM SHOP

Address: 87 MAYBERRY ST

Map ID  
Direction  
Distance  
Elevation

MAP FINDINGS

Site

Database(s)

EDR ID Number  
EPA ID Number

**GREENVILLE WATER SYSTEM SHOP (Continued)**

**U003624569**

City: GREENVILLE

Tank ID: Not reported

**Status: Not reported**

Capacity: Not reported

Product: Not reported

Calclage: Not reported

**ASBESTOS:**

Name: Public Works Building Quality Control Lab

Address: 87 MAYBERRY ST

Address 2: Not reported

City,State,Zip: GREENVILLE, SC 29602

Permit No: N1904353

Activity: Expired

Bus Phone: Not reported

Co Name: TOA LLC

District: Not reported

Permit Type: Not reported

Sub Type: Not reported

Local Facility: Not reported

Disposition: Not reported

Description: Not reported

Glove: Not reported

Fri: Not reported

Other: Not reported

Program: Air - Asbestos

Category: AIR-Asbestos Demolition

General Category: Not reported

Issue Date: 4/26/2019

Permitee: Toa Llc

Permitee Address: 2731 SIMPSON CIR, NORCROSS, GA, 300712822, US

Permitee Phone: 7703688700

Permitee Email: Not reported

Comments: Not reported

Compliance Name: Not reported

Agency: Not reported

Name: Public Works Building Southernmost Pole Barn Landscaping Shed

Address: 87 MAYBERRY ST

Address 2: Not reported

City,State,Zip: GREENVILLE, SC 29602

Permit No: N1904354

Activity: Expired

Bus Phone: Not reported

Co Name: TOA LLC

District: Not reported

Permit Type: Not reported

Sub Type: Not reported

Local Facility: Not reported

Disposition: Not reported

Description: Not reported

Glove: Not reported

Fri: Not reported

Other: Not reported

Program: Air - Asbestos

Category: AIR-Asbestos Demolition

Map ID  
Direction  
Distance  
Elevation

MAP FINDINGS

Site

Database(s)

EDR ID Number  
EPA ID Number

**GREENVILLE WATER SYSTEM SHOP (Continued)**

**U003624569**

General Category:	Not reported
Issue Date:	6/11/2019
Permitee:	Toa Llc
Permitee Address:	2731 SIMPSON CIR, NORCROSS, GA, 300712822, US
Permitee Phone:	7703688700
Permitee Email:	Not reported
Comments:	Not reported
Compliance Name:	Not reported
Agency:	Not reported

**SC Financial Assurance 3:**

Name:	GREENVILLE WATER SYSTEM SHOP
Address:	87 MAYBERRY ST
City,State,Zip:	GREENVILLE, SC 29601
Issuer Last Name:	Not reported
Issuer First Name:	Not reported
Owner Name:	GREENVILLE WATER SYSTEM
Owner Address:	PO BOX 687
Owner City St Zip:	GREENVILLE SC 29602-0687
Mechanism:	LG Bond Rating Test
Date Expired:	2/2/2018
Bill:	0

**SC GWIC:**

Bureau:	BLWM
EAP ID:	Not reported
Solid Waste Permit #:	Not reported
Bureau of Land & Waste Management File #:	Not reported
Permit Number:	03929
WPC Permit:	Not reported
Program:	DUST
Contamination:	PETRO
Petroleum Products:	True
Volatile Organic Compounds:	False
Metals:	False
Nitrates or Potential to Nitrate:	False
Pesticides & Herbicides:	False
Polychlorinated Biphenyls:	False
Base, Neutral, & Acid Extractables:	False
Phenols:	False
Radionuclides Over Max Contaminant Levels:	False
Sources Not In Other Categories:	False
Source:	UST
Underground Storage Tanks:	True
Pits, Ponds, & Lagoons:	False
Spills & Leaks:	False
Landfills:	False
Aboveground Storage Tank:	False
Spray Irrigation:	False
Single-Event Spill:	False
Unpermitted Disposal:	False
Septic Tank/Tile Field:	False
Substances Not In Other Categories:	False
Sources of Contamination Undetermined:	False
Assessment:	Yes
Monitoring:	No

Map ID  
Direction  
Distance  
Elevation

MAP FINDINGS

Site

Database(s)

EDR ID Number  
EPA ID Number

**GREENVILLE WATER SYSTEM SHOP (Continued)**

**U003624569**

Remediation: No  
Surface Impact: No  
Drinking Water Well Impact: No  
Remarks: Site ID # 03929. RBCA Classification 4BC1. Conducting investigation/Risk Assessment.

**76**  
**North**  
**1/4-1/2**  
**0.449 mi.**  
**2373 ft.**

**HOLMES COLLEGE OF BIBLE**  
**10 PAUL BEACHHAM WAY**  
**GREENVILLE, SC 29609**

**LUST** **U003522312**  
**UST** **N/A**

**Relative:**  
**Higher**

**LUST:**

**Actual:**  
**1002 ft.**

Name: HOLMES COLLEGE OF BIBLE  
Address: 10 PAUL BEACHHAM WAY  
City,State,Zip: GREENVILLE, SC 29609  
Release Number: 1  
Facility ID: 04353  
Release Status Number: Not reported  
Substance: PETRO  
Tank Owner Company Name: HOLMES COLLEGE OF BIBLE  
Tank Owner Last Name: Not reported  
Tank Owner First name: Not reported  
NFA Date: 08/29/1994  
Tank Owner City: Not reported  
Confirmed Date: Not reported  
Release Date: 11/17/1993  
EID: Not reported  
Local Facility District: Not reported  
SCRBCA Class Number: Not reported  
Release Fin Type Code: Not reported  
Qualified: Not reported  
Release Source: Not reported  
Local Fac Last Name: Not reported  
Local Fac First Name: Not reported  
User Name: STOUDEDW  
Cleanup Initiated Date: 11/17/1993  
Prefix: Not reported  
Total Score: Not reported

**UST:**

Name: HOLMES COLLEGE OF BIBLE  
Address: 10 PAUL BEACHHAM WAY  
City: GREENVILLE  
Facility ID: 04353  
Permit: N 04353  
Owner: HOLMES COLLEGE OF BIBLE  
Owner Address: 10 PAUL BEACHHAM WAY  
Owner City, st, zip: GREENVILLE SC 29609  
Owner Phone: 864-233-5386

Tank ID: 1  
**Status:** **Abandoned**  
Capacity: 500  
Product: Gasoline  
Calcage: 20

Map ID  
Direction  
Distance  
Elevation

MAP FINDINGS

Site

Database(s)

EDR ID Number  
EPA ID Number

77  
SE  
1/4-1/2  
0.451 mi.  
2383 ft.

CITY OF GREENVILLE  
411 W WASHINGTON ST  
GREENVILLE, SC 29601

SHWS  
VCP  
S110824222  
N/A

Relative:  
Lower

SHWS:

Actual:  
968 ft.

Name: CITY OF GREENVILLE  
Address: 411 W WASHINGTON ST  
City,State,Zip: GREENVILLE, SC 29601-1920  
EPA ID: SCS123457346

VCP:

Name: CITY OF GREENVILLE  
Address: 411 W WASHINGTON ST  
City,State,Zip: GREENVILLE, SC 29601-1920  
Person Company: CITY OF GREENVILLE  
Prim Address 1: Not reported  
Prim Address 2: Not reported  
Prim City: Not reported  
Prim State: Not reported  
Prim Zip: Not reported  
Type Brownfield: Not reported  
Contact: Not reported  
Status code: ACTIVE  
File Number: 413255  
Exec Date: Not reported  
Contract Mailed Date: Not reported  
Date Terminated: Not reported  
Contract #: 04-196-W (CA)  
Contract Type: RP  
Contract Manager: Not reported  
Acreage: Not reported  
COC Issued Date: Not reported  
RC Executed Date: Not reported  
I C Received: Not reported  
Workplan Due: Not reported  
Workplan Receive: Not reported  
Workplan Reviewed: Not reported  
Workplan Approved: Not reported  
Report Receive: Not reported  
Report Reviewed: Not reported  
Report Approved: Not reported  
Cap Approved: Not reported  
PCAS Number: 5997  
Prim Bill Ind: N  
Site ID: Not reported  
Project Master Status Code: Not reported  
Project Category: Not reported  
Brownfields 128a Funds Used: Not reported  
Brownfields Action Planned: Not reported  
Compliance Action Program Area: Not reported  
Compliance Action Status: Not reported  
RC Type: Not reported  
Contamination Details: Not reported  
Latitude: Not reported  
Longitude: Not reported



Map ID  
Direction  
Distance  
Elevation

MAP FINDINGS

EDR ID Number  
EPA ID Number

	Site	Database(s)	EDR ID Number EPA ID Number
<b>U78</b> <b>South</b> <b>1/4-1/2</b> <b>0.461 mi.</b> <b>2432 ft.</b>	<b>331 SOUTH HUDSON STREET</b> <b>331 SOUTH HUDSON STREET</b> <b>GREENVILLE, SC 29602</b>  <b>Site 1 of 2 in cluster U</b>	<b>US BROWNFIELDS</b>	<b>1019321793</b> <b>N/A</b>
<b>Relative:</b> <b>Lower</b>	US BROWNFIELDS:		
<b>Actual:</b> <b>924 ft.</b>	Name:	331 SOUTH HUDSON STREET	
	Address:	331 South Hudson Street	
	City,State,Zip:	GREENVILLE, SC 29602	
	Property ID:	62001	
	Property Alias:	Not reported	
	Recipient Name:	Greenville, South Carolina, City of	
	Grant Type:	Hazardous	
	Property Number:	56000300200	
	Parcel Size:	1.46	
	Latitude:	34.849188	
	Longitude:	-82.409848	
	Census Tract:	45045000700	
	State or Tribal Voluntary Response Program:	Not reported	
	Program Name:	BF	
	AA Activity Funded:	Not reported	
	Start Date:	Not reported	
	Redev Completion Date:	Not reported	
	Completed Date:	Not reported	
	Cleanup Funding:	Not reported	
	Cleanup Funding Source:	Not reported	
	Activity Funded:	Not reported	
	Assessment Funding:	Not reported	
	Assessment Funding Source:	Not reported	
	Redevelopment Funding:	Not reported	
	Contaminants REC:	Not reported	
	Contaminants Found at Actionable Level:	Lead Other Metals PAHs Petroleum Products	
	Redev. Funding Source:	Not reported	
	Redev. Funding Entity Name:	Not reported	
	Contaminants Found Below Actionable Level:	Not reported	
	Redevelopment Start Date:	Not reported	
	Assessment Funding Entity:	Not reported	
	Cleanup Funding Entity:	Not reported	
	Climate Adapt Mitig - Planning or Assessment:	Not reported	
	Cooperative Agreement Number:	95445409	
	Start Date:	Not reported	
	Ownership Entity:	Private	
	Additional Institutional Controls Information:	Not reported	
	Completion Date:	Not reported	
	Address of Data Sources (URL if available) 1:	Not reported	
	Cleanup Required:	Y	
	Indicates Cleanup/Treatment Tech Implemented:	Not reported	
	Institutional Controls Required:	Y	
	IC Category Proprietary Controls:	Y	
	Excavation and Disposal of Soils:	Not reported	
	Extraction of contaminants:	Not reported	
	IC Cat. Info. Devices:	Y	
	Removal of materials (tanks and piping, etc.):	Not reported	
	IC Cat. Gov. Controls:	Not reported	
	Reduction of Contam Bioremediation/Phytoremediation:	Not reported	
	IC Cat. Enforcement Permit Tools:	Not reported	
	Cleanup of structures:	Not reported	
	IC in place date:	5/2/2011	

Map ID  
Direction  
Distance  
Elevation

MAP FINDINGS

Site

Database(s)

EDR ID Number  
EPA ID Number

**331 SOUTH HUDSON STREET (Continued)**

**1019321793**

Additional Cleanup/Treatment Tech Info:	Not reported
IC in place:	Y
Address of Data Source (URL if available) 2:	Not reported
Indicate whether Engineering Controls are required:	Y
State/tribal program ID:	Not reported
Cover Technologies (e.g., Capping):	Y
Security (e.g., Guard, Fence):	Not reported
Immobilization Process:	Not reported
Engineering Barriers (e.g., Slurry Walls, Sheet):	Not reported
Other:	Not reported
Additional Engineering Controls Information:	Demarcation barrier placed at base of excavation (1.5 feet below surface.) 2013 - parking lot, including LID features, installed.
Address of Data Source (URL if available) 3:	Not reported
Indicate whether Engineering Controls are in place:	Y
Date Engineering Controls put into place:	10/4/2009
ACRES Cleaned Up:	Not reported
Section 128(a) State/Tribal:	Not reported
Multipurpose - Cost Share Amount:	Not reported
Cleanup - Cost Share Amount:	Not reported
RLF Loan - Total Loan Amount:	Not reported
RLF - Loan Signed Date:	Not reported
RLF Loan - Anticipated Repayment Start Date:	Not reported
RLF Loan - Anticipated Repayment End Date:	Not reported
RLF Loan - Interest Rate:	Not reported
RLF Loan - EPA Funds Used:	Not reported
Contaminant Cleanup:	Other Metals PAHs Petroleum Products
RLF Loan - Cost Share Used:	Not reported
Media Affected:	Soil
RLF Loan - Program Income Used:	Not reported
Media Cleanup:	Soil
RLF Loan - Discounted:	Not reported
RLF Loan - Discount Percentage:	Not reported
RLF Subgrant - Total Subgrant Amount:	Not reported
RLF Subgrant - Signed Date:	Not reported
RLF Subgrant - EPA Funds Used:	Not reported
RLF Subgrant - Cost Share Used:	Not reported
RLF Subgrant - Program Income Used:	Not reported
RLF Direct Cleanup - Total Funding Amt:	Not reported
Num. of cleanup and re-dev. jobs:	Not reported
RLF Direct Cleanup - Source of Funding:	Not reported
RLF Leveraged - Funding Source Type:	Not reported
Past use greenspace acreage:	Not reported
Past use residential acreage:	Not reported
RLF Leveraged - Entity Providing Funding:	Not reported
RLF Leveraged - Funding Amount:	Not reported
Cleanup Completion Doc - NFA Letter Received:	N
Past use commercial acreage:	1.46
NFA Letter Date Received:	5/27/2011
Past use industrial acreage:	Not reported
Cleanup Comp Doc - Letter/Signed Rep Qualified Pro:	N
Future use greenspace acreage:	Not reported
Letter/Signed Report Date Received:	Not reported
Future use residential acreage:	Not reported
Future use commercial acreage:	1.46
Cleanup Completion Doc- Other forms of Doc:	Not reported
Future use industrial acreage:	Not reported
Climate Adapt and Mitiga - Demo or Cleanup:	Not reported

Map ID  
Direction  
Distance  
Elevation

MAP FINDINGS

Site

Database(s)

EDR ID Number  
EPA ID Number

**331 SOUTH HUDSON STREET (Continued)**

**1019321793**

ReDev Activity Funded:	Not reported
Amount of Funding Expended on this Activity 2:	Not reported
Number of Redevelopment Jobs Leveraged:	Not reported
Climate Adaptation and Mitigation Redevelopment:	Not reported
Radius:	0.5
Below Poverty Number:	594
Below Poverty Percent:	40.08
Meidan Income:	1707
Meidan Income Number:	1061
Meidan Income Percent:	71.59
Vacant Housing Number:	170
Vacant Housing Percent:	21.79
Unemployed Number:	155
Unemployed Percent:	10.46
Name:	331 SOUTH HUDSON STREET
Address:	331 South Hudson Street
City,State,Zip:	GREENVILLE, SC 29602
Property ID:	62001
Property Alias:	Not reported
Recipient Name:	Greenville, South Carolina, City of
Grant Type:	Hazardous
Property Number:	56000300200
Parcel Size:	1.46
Latitude:	34.849188
Longitude:	-82.409848
Census Tract:	45045000700
State or Tribal Voluntary Response Program:	Not reported
Program Name:	BF
AA Activity Funded:	Not reported
Start Date:	Not reported
Redev Completion Date:	Not reported
Completed Date:	Not reported
Cleanup Funding:	Not reported
Cleanup Funding Source:	Not reported
Activity Funded:	Not reported
Assessment Funding:	70200000
Assessment Funding Source:	Not reported
Redevelopment Funding:	Not reported
Contaminants REC:	Not reported
Contaminants Found at Actionable Level:	Lead Other Metals PAHs Petroleum Products
Redev. Funding Source:	Not reported
Redev. Funding Entity Name:	Salvation Army Ray and Joan Kroc Fund
Contaminants Found Below Actionable Level:	Not reported
Redevelopment Start Date:	7/1/2010
Assessment Funding Entity:	Not reported
Cleanup Funding Entity:	Not reported
Climate Adapt Mitig - Planning or Assessment:	Not reported
Cooperative Agreement Number:	95445409
Start Date:	Not reported
Ownership Entity:	Private
Additional Institutional Controls Information:	Not reported
Completion Date:	Not reported
Address of Data Sources (URL if available) 1:	Not reported
Cleanup Required:	Y
Indicates Cleanup/Treatment Tech Implemented:	Not reported
Institutional Controls Required:	Y

Map ID  
Direction  
Distance  
Elevation

MAP FINDINGS

Site

Database(s)

EDR ID Number  
EPA ID Number

**331 SOUTH HUDSON STREET (Continued)**

**1019321793**

IC Category Proprietary Controls:	Y
Excavation and Disposal of Soils:	Not reported
Extraction of contaminants:	Not reported
IC Cat. Info. Devices:	Y
Removal of materials (tanks and piping, etc.):	Not reported
IC Cat. Gov. Controls:	Not reported
Reduction of Contam Bioremediation/Phytoremediation:	Not reported
IC Cat. Enforcement Permit Tools:	Not reported
Cleanup of structures:	Not reported
IC in place date:	5/2/2011
Additional Cleanup/Treatment Tech Info:	Not reported
IC in place:	Y
Address of Data Source (URL if available) 2:	Not reported
Indicate whether Engineering Controls are required:	Y
State/tribal program ID:	Not reported
Cover Technologies (e.g., Capping):	Y
Security (e.g., Guard, Fence):	Not reported
Immobilization Process:	Not reported
Engineering Barriers (e.g., Slurry Walls, Sheet):	Not reported
Other:	Not reported
Additional Engineering Controls Information:	Demarkation barrier placed at base of excavation (1.5 feet below surface.) 2013 - parking lot, including LID features, installed.
Address of Data Source (URL if available) 3:	Not reported
Indicate whether Engineering Controls are in place:	Y
Date Engineering Controls put into place:	10/4/2009
ACRES Cleaned Up:	Not reported
Section 128(a) State/Tribal:	Not reported
Multipurpose - Cost Share Amount:	Not reported
Cleanup - Cost Share Amount:	Not reported
RLF Loan - Total Loan Amount:	Not reported
RLF - Loan Signed Date:	Not reported
RLF Loan - Anticipated Repayment Start Date:	Not reported
RLF Loan - Anticipated Repayment End Date:	Not reported
RLF Loan - Interest Rate:	Not reported
RLF Loan - EPA Funds Used:	Not reported
Contaminant Cleanup:	Other Metals PAHs Petroleum Products
RLF Loan - Cost Share Used:	Not reported
Media Affected:	Soil
RLF Loan - Program Income Used:	Not reported
Media Cleanup:	Soil
RLF Loan - Discounted:	Not reported
RLF Loan - Discount Percentage:	Not reported
RLF Subgrant - Total Subgrant Amount:	Not reported
RLF Subgrant - Signed Date:	Not reported
RLF Subgrant - EPA Funds Used:	Not reported
RLF Subgrant - Cost Share Used:	Not reported
RLF Subgrant - Program Income Used:	Not reported
RLF Direct Cleanup - Total Funding Amt:	Not reported
Num. of cleanup and re-dev. jobs:	Not reported
RLF Direct Cleanup - Source of Funding:	Not reported
RLF Leveraged - Funding Source Type:	RLF Leveraged
Past use greenspace acreage:	Not reported
Past use residential acreage:	Not reported
RLF Leveraged - Entity Providing Funding:	City of Greenville
RLF Leveraged - Funding Amount:	86920
Cleanup Completion Doc - NFA Letter Received:	N
Past use commercial acreage:	1.46

Map ID  
Direction  
Distance  
Elevation

MAP FINDINGS

Site

Database(s)

EDR ID Number  
EPA ID Number

**331 SOUTH HUDSON STREET (Continued)**

**1019321793**

NFA Letter Date Received:	5/27/2011
Past use industrial acreage:	Not reported
Cleanup Comp Doc - Letter/Signed Rep Qualified Pro:	N
Future use greenspace acreage:	Not reported
Letter/Signed Report Date Received:	Not reported
Future use residential acreage:	Not reported
Future use commercial acreage:	1.46
Cleanup Completion Doc- Other forms of Doc:	Not reported
Future use industrial acreage:	Not reported
Climate Adapt and Mitiga - Demo or Cleanup:	Not reported
ReDev Activity Funded:	Not reported
Amount of Funding Expended on this Activity 2:	Not reported
Number of Redevelopment Jobs Leveraged:	163
Climate Adaptation and Mitigation Redevelopment:	Not reported
Radius:	0.5
Below Poverty Number:	594
Below Poverty Percent:	40.08
Meidan Income:	1707
Meidan Income Number:	1061
Meidan Income Percent:	71.59
Vacant Housing Number:	170
Vacant Housing Percent:	21.79
Unemployed Number:	155
Unemployed Percent:	10.46
Name:	331 SOUTH HUDSON STREET
Address:	331 South Hudson Street
City,State,Zip:	GREENVILLE, SC 29602
Property ID:	62001
Property Alias:	Not reported
Recipient Name:	Greenville, South Carolina, City of
Grant Type:	Hazardous
Property Number:	56000300200
Parcel Size:	1.46
Latitude:	34.849188
Longitude:	-82.409848
Census Tract:	45045000700
State or Tribal Voluntary Response Program:	Not reported
Program Name:	BF
AA Activity Funded:	Not reported
Start Date:	7/1/2010
Redev Completion Date:	Not reported
Completed Date:	1/30/2011
Cleanup Funding:	Not reported
Cleanup Funding Source:	City of Greenville
Activity Funded:	Not reported
Assessment Funding:	Not reported
Assessment Funding Source:	Not reported
Redevelopment Funding:	Not reported
Contaminants REC:	Not reported
Contaminants Found at Actionable Level:	Lead Other Metals PAHs Petroleum Products
Redev. Funding Source:	Not reported
Redev. Funding Entity Name:	Not reported
Contaminants Found Below Actionable Level:	Not reported
Redevelopment Start Date:	Not reported
Assessment Funding Entity:	Not reported
Cleanup Funding Entity:	Local Funding

Map ID  
Direction  
Distance  
Elevation

MAP FINDINGS

Site

Database(s)

EDR ID Number  
EPA ID Number

**331 SOUTH HUDSON STREET (Continued)**

**1019321793**

Climate Adapt Mitig - Planning or Assessment:	Not reported
Cooperative Agreement Number:	95445409
Start Date:	Not reported
Ownership Entity:	Private
Additional Institutional Controls Information:	Not reported
Completion Date:	Not reported
Address of Data Sources (URL if available) 1:	Not reported
Cleanup Required:	Y
Indicates Cleanup/Treatment Tech Implemented:	Not reported
Institutional Controls Required:	Y
IC Category Proprietary Controls:	Y
Excavation and Disposal of Soils:	Not reported
Extraction of contaminants:	Not reported
IC Cat. Info. Devices:	Y
Removal of materials (tanks and piping, etc.):	Not reported
IC Cat. Gov. Controls:	Not reported
Reduction of Contam Bioremediation/Phytoremediation:	Not reported
IC Cat. Enforcement Permit Tools:	Not reported
Cleanup of structures:	Not reported
IC in place date:	5/2/2011
Additional Cleanup/Treatment Tech Info:	Not reported
IC in place:	Y
Address of Data Source (URL if available) 2:	Not reported
Indicate whether Engineering Controls are required:	Y
State/tribal program ID:	Not reported
Cover Technologies (e.g., Capping):	Y
Security (e.g., Guard, Fence):	Not reported
Immobilization Process:	Not reported
Engineering Barriers (e.g., Slurry Walls, Sheet):	Not reported
Other:	Not reported
Additional Engineering Controls Information:	Demarcation barrier placed at base of excavation (1.5 feet below surface.) 2013 - parking lot, including LID features, installed.
Address of Data Source (URL if available) 3:	Not reported
Indicate whether Engineering Controls are in place:	Y
Date Engineering Controls put into place:	10/4/2009
ACRES Cleaned Up:	1.46
Section 128(a) State/Tribal:	Not reported
Multipurpose - Cost Share Amount:	Not reported
Cleanup - Cost Share Amount:	Not reported
RLF Loan - Total Loan Amount:	Not reported
RLF - Loan Signed Date:	Not reported
RLF Loan - Anticipated Repayment Start Date:	Not reported
RLF Loan - Anticipated Repayment End Date:	Not reported
RLF Loan - Interest Rate:	Not reported
RLF Loan - EPA Funds Used:	Not reported
Contaminant Cleanup:	Other Metals PAHs Petroleum Products
RLF Loan - Cost Share Used:	Not reported
Media Affected:	Soil
RLF Loan - Program Income Used:	Not reported
Media Cleanup:	Soil
RLF Loan - Discounted:	Not reported
RLF Loan - Discount Percentage:	Not reported
RLF Subgrant - Total Subgrant Amount:	Not reported
RLF Subgrant - Signed Date:	Not reported
RLF Subgrant - EPA Funds Used:	Not reported
RLF Subgrant - Cost Share Used:	Not reported
RLF Subgrant - Program Income Used:	Not reported

Map ID  
Direction  
Distance  
Elevation

MAP FINDINGS

Site

Database(s)

EDR ID Number  
EPA ID Number

**331 SOUTH HUDSON STREET (Continued)**

**1019321793**

RLF Direct Cleanup - Total Funding Amt:	Not reported
Num. of cleanup and re-dev. jobs:	Not reported
RLF Direct Cleanup - Source of Funding:	Not reported
RLF Leveraged - Funding Source Type:	RLF Leveraged
Past use greenspace acreage:	Not reported
Past use residential acreage:	Not reported
RLF Leveraged - Entity Providing Funding:	City of Greenville
RLF Leveraged - Funding Amount:	86920
Cleanup Completion Doc - NFA Letter Received:	Y
Past use commercial acreage:	1.46
NFA Letter Date Received:	5/27/2011
Past use industrial acreage:	Not reported
Cleanup Comp Doc - Letter/Signed Rep Qualified Pro:	Not reported
Future use greenspace acreage:	Not reported
Letter/Signed Report Date Received:	Not reported
Future use residential acreage:	Not reported
Future use commercial acreage:	1.46
Cleanup Completion Doc- Other forms of Doc:	Not reported
Future use industrial acreage:	Not reported
Climate Adapt and Mitiga - Demo or Cleanup:	Not reported
ReDev Activity Funded:	Not reported
Amount of Funding Expended on this Activity 2:	Not reported
Number of Redevelopment Jobs Leveraged:	Not reported
Climate Adaptation and Mitigation Redevelopment:	Not reported
Radius:	0.5
Below Poverty Number:	594
Below Poverty Percent:	40.08
Meidan Income:	1707
Meidan Income Number:	1061
Meidan Income Percent:	71.59
Vacant Housing Number:	170
Vacant Housing Percent:	21.79
Unemployed Number:	155
Unemployed Percent:	10.46
Name:	331 SOUTH HUDSON STREET
Address:	331 South Hudson Street
City,State,Zip:	GREENVILLE, SC 29602
Property ID:	62001
Property Alias:	Not reported
Recipient Name:	Greenville, South Carolina, City of
Grant Type:	Hazardous
Property Number:	56000300200
Parcel Size:	1.46
Latitude:	34.849188
Longitude:	-82.409848
Census Tract:	45045000700
State or Tribal Voluntary Response Program:	Not reported
Program Name:	BF
AA Activity Funded:	Not reported
Start Date:	Not reported
Redev Completion Date:	Not reported
Completed Date:	Not reported
Cleanup Funding:	Not reported
Cleanup Funding Source:	Not reported
Activity Funded:	Not reported
Assessment Funding:	70200000

Map ID  
Direction  
Distance  
Elevation

MAP FINDINGS

Site

Database(s)

EDR ID Number  
EPA ID Number

**331 SOUTH HUDSON STREET (Continued)**

**1019321793**

Assessment Funding Source:	Not reported
Redevelopment Funding:	Not reported
Contaminants REC:	Not reported
Contaminants Found at Actionable Level:	Lead Other Metals PAHs Petroleum Products
Redev. Funding Source:	Not reported
Redev. Funding Entity Name:	Salvation Army Ray and Joan Kroc Fund
Contaminants Found Below Actionable Level:	Not reported
Redevelopment Start Date:	7/1/2010
Assessment Funding Entity:	Not reported
Cleanup Funding Entity:	Not reported
Climate Adapt Mitig - Planning or Assessment:	Not reported
Cooperative Agreement Number:	95445409
Start Date:	Not reported
Ownership Entity:	Private
Additional Institutional Controls Information:	Not reported
Completion Date:	Not reported
Address of Data Sources (URL if available) 1:	Not reported
Cleanup Required:	Y
Indicates Cleanup/Treatment Tech Implemented:	Not reported
Institutional Controls Required:	Y
IC Category Proprietary Controls:	Y
Excavation and Disposal of Soils:	Not reported
Extraction of contaminants:	Not reported
IC Cat. Info. Devices:	Y
Removal of materials (tanks and piping, etc.):	Not reported
IC Cat. Gov. Controls:	Not reported
Reduction of Contam Bioremediation/Phytoremediation:	Not reported
IC Cat. Enforcement Permit Tools:	Not reported
Cleanup of structures:	Not reported
IC in place date:	5/2/2011
Additional Cleanup/Treatment Tech Info:	Not reported
IC in place:	Y
Address of Data Source (URL if available) 2:	Not reported
Indicate whether Engineering Controls are required:	Y
State/tribal program ID:	Not reported
Cover Technologies (e.g., Capping):	Y
Security (e.g., Guard, Fence):	Not reported
Immobilization Process:	Not reported
Engineering Barriers (e.g., Slurry Walls, Sheet):	Not reported
Other:	Not reported
Additional Engineering Controls Information:	Demarcation barrier placed at base of excavation (1.5 feet below surface.) 2013 - parking lot, including LID features, installed.
Address of Data Source (URL if available) 3:	Not reported
Indicate whether Engineering Controls are in place:	Y
Date Engineering Controls put into place:	10/4/2009
ACRES Cleaned Up:	Not reported
Section 128(a) State/Tribal:	Not reported
Multipurpose - Cost Share Amount:	Not reported
Cleanup - Cost Share Amount:	Not reported
RLF Loan - Total Loan Amount:	Not reported
RLF - Loan Signed Date:	Not reported
RLF Loan - Anticipated Repayment Start Date:	Not reported
RLF Loan - Anticipated Repayment End Date:	Not reported
RLF Loan - Interest Rate:	Not reported
RLF Loan - EPA Funds Used:	Not reported
Contaminant Cleanup:	Other Metals PAHs Petroleum Products
RLF Loan - Cost Share Used:	Not reported



Map ID  
Direction  
Distance  
Elevation

MAP FINDINGS

Site

Database(s)

EDR ID Number  
EPA ID Number

**331 SOUTH HUDSON STREET (Continued)**

**1019321793**

Media Affected:	Soil
RLF Loan - Program Income Used:	Not reported
Media Cleanup:	Soil
RLF Loan - Discounted:	Not reported
RLF Loan - Discount Percentage:	Not reported
RLF Subgrant - Total Subgrant Amount:	Not reported
RLF Subgrant - Signed Date:	Not reported
RLF Subgrant - EPA Funds Used:	Not reported
RLF Subgrant - Cost Share Used:	Not reported
RLF Subgrant - Program Income Used:	Not reported
RLF Direct Cleanup - Total Funding Amt:	Not reported
Num. of cleanup and re-dev. jobs:	Not reported
RLF Direct Cleanup - Source of Funding:	Not reported
RLF Leveraged - Funding Source Type:	Not reported
Past use greenspace acreage:	Not reported
Past use residential acreage:	Not reported
RLF Leveraged - Entity Providing Funding:	Not reported
RLF Leveraged - Funding Amount:	Not reported
Cleanup Completion Doc - NFA Letter Received:	N
Past use commercial acreage:	1.46
NFA Letter Date Received:	5/27/2011
Past use industrial acreage:	Not reported
Cleanup Comp Doc - Letter/Signed Rep Qualified Pro:	N
Future use greenspace acreage:	Not reported
Letter/Signed Report Date Received:	Not reported
Future use residential acreage:	Not reported
Future use commercial acreage:	1.46
Cleanup Completion Doc- Other forms of Doc:	Not reported
Future use industrial acreage:	Not reported
Climate Adapt and Mitiga - Demo or Cleanup:	Not reported
ReDev Activity Funded:	Not reported
Amount of Funding Expended on this Activity 2:	Not reported
Number of Redevelopment Jobs Leveraged:	163
Climate Adaptation and Mitigation Redevelopment:	Not reported
Radius:	0.5
Below Poverty Number:	594
Below Poverty Percent:	40.08
Meidan Income:	1707
Meidan Income Number:	1061
Meidan Income Percent:	71.59
Vacant Housing Number:	170
Vacant Housing Percent:	21.79
Unemployed Number:	155
Unemployed Percent:	10.46
Name:	331 SOUTH HUDSON STREET
Address:	331 South Hudson Street
City,State,Zip:	GREENVILLE, SC 29602
Property ID:	62001
Property Alias:	Not reported
Recipient Name:	Greenville, South Carolina, City of
Grant Type:	Hazardous
Property Number:	56000300200
Parcel Size:	1.46
Latitude:	34.849188
Longitude:	-82.409848
Census Tract:	45045000700

Map ID  
Direction  
Distance  
Elevation

MAP FINDINGS

Site

Database(s)

EDR ID Number  
EPA ID Number

**331 SOUTH HUDSON STREET (Continued)**

**1019321793**

State or Tribal Voluntary Response Program:	Not reported
Program Name:	BF
AA Activity Funded:	Not reported
Start Date:	Not reported
Redev Completion Date:	Not reported
Completed Date:	Not reported
Cleanup Funding:	Not reported
Cleanup Funding Source:	Not reported
Activity Funded:	Not reported
Assessment Funding:	16500000
Assessment Funding Source:	Not reported
Redevelopment Funding:	Not reported
Contaminants REC:	Not reported
Contaminants Found at Actionable Level:	Lead Other Metals PAHs Petroleum Products
Redev. Funding Source:	Not reported
Redev. Funding Entity Name:	Greenville County
Contaminants Found Below Actionable Level:	Not reported
Redevelopment Start Date:	7/1/2010
Assessment Funding Entity:	Not reported
Cleanup Funding Entity:	Not reported
Climate Adapt Mitig - Planning or Assessment:	Not reported
Cooperative Agreement Number:	95445409
Start Date:	Not reported
Ownership Entity:	Private
Additional Institutional Controls Information:	Not reported
Completion Date:	Not reported
Address of Data Sources (URL if available) 1:	Not reported
Cleanup Required:	Y
Indicates Cleanup/Treatment Tech Implemented:	Not reported
Institutional Controls Required:	Y
IC Category Proprietary Controls:	Y
Excavation and Disposal of Soils:	Not reported
Extraction of contaminants:	Not reported
IC Cat. Info. Devices:	Y
Removal of materials (tanks and piping, etc.):	Not reported
IC Cat. Gov. Controls:	Not reported
Reduction of Contam Bioremediation/Phytoremediation:	Not reported
IC Cat. Enforcement Permit Tools:	Not reported
Cleanup of structures:	Not reported
IC in place date:	5/2/2011
Additional Cleanup/Treatment Tech Info:	Not reported
IC in place:	Y
Address of Data Source (URL if available) 2:	Not reported
Indicate whether Engineering Controls are required:	Y
State/tribal program ID:	Not reported
Cover Technologies (e.g., Capping):	Y
Security (e.g., Guard, Fence):	Not reported
Immobilization Process:	Not reported
Engineering Barriers (e.g., Slurry Walls, Sheet):	Not reported
Other:	Not reported
Additional Engineering Controls Information:	Demarkation barrier placed at base of excavation (1.5 feet below surface.) 2013 - parking lot, including LID features, installed.
Address of Data Source (URL if available) 3:	Not reported
Indicate whether Engineering Controls are in place:	Y
Date Engineering Controls put into place:	10/4/2009
ACRES Cleaned Up:	Not reported
Section 128(a) State/Tribal:	Not reported

Map ID  
Direction  
Distance  
Elevation

MAP FINDINGS

Site

Database(s)

EDR ID Number  
EPA ID Number

**331 SOUTH HUDSON STREET (Continued)**

**1019321793**

Multipurpose - Cost Share Amount:	Not reported
Cleanup - Cost Share Amount:	Not reported
RLF Loan - Total Loan Amount:	Not reported
RLF - Loan Signed Date:	Not reported
RLF Loan - Anticipated Repayment Start Date:	Not reported
RLF Loan - Anticipated Repayment End Date:	Not reported
RLF Loan - Interest Rate:	Not reported
RLF Loan - EPA Funds Used:	Not reported
Contaminant Cleanup:	Other Metals PAHs Petroleum Products
RLF Loan - Cost Share Used:	Not reported
Media Affected:	Soil
RLF Loan - Program Income Used:	Not reported
Media Cleanup:	Soil
RLF Loan - Discounted:	Not reported
RLF Loan - Discount Percentage:	Not reported
RLF Subgrant - Total Subgrant Amount:	Not reported
RLF Subgrant - Signed Date:	Not reported
RLF Subgrant - EPA Funds Used:	Not reported
RLF Subgrant - Cost Share Used:	Not reported
RLF Subgrant - Program Income Used:	Not reported
RLF Direct Cleanup - Total Funding Amt:	Not reported
Num. of cleanup and re-dev. jobs:	Not reported
RLF Direct Cleanup - Source of Funding:	Not reported
RLF Leveraged - Funding Source Type:	Not reported
Past use greenspace acreage:	Not reported
Past use residential acreage:	Not reported
RLF Leveraged - Entity Providing Funding:	Not reported
RLF Leveraged - Funding Amount:	Not reported
Cleanup Completion Doc - NFA Letter Received:	N
Past use commercial acreage:	1.46
NFA Letter Date Received:	5/27/2011
Past use industrial acreage:	Not reported
Cleanup Comp Doc - Letter/Signed Rep Qualified Pro:	N
Future use greenspace acreage:	Not reported
Letter/Signed Report Date Received:	Not reported
Future use residential acreage:	Not reported
Future use commercial acreage:	1.46
Cleanup Completion Doc- Other forms of Doc:	Not reported
Future use industrial acreage:	Not reported
Climate Adapt and Mitiga - Demo or Cleanup:	Not reported
ReDev Activity Funded:	Not reported
Amount of Funding Expended on this Activity 2:	Not reported
Number of Redevelopment Jobs Leveraged:	163
Climate Adaptation and Mitigation Redevelopment:	Not reported
Radius:	0.5
Below Poverty Number:	594
Below Poverty Percent:	40.08
Meidan Income:	1707
Meidan Income Number:	1061
Meidan Income Percent:	71.59
Vacant Housing Number:	170
Vacant Housing Percent:	21.79
Unemployed Number:	155
Unemployed Percent:	10.46

Name:	331 SOUTH HUDSON STREET
Address:	331 South Hudson Street

Map ID  
Direction  
Distance  
Elevation

MAP FINDINGS

Site

Database(s)

EDR ID Number  
EPA ID Number

**331 SOUTH HUDSON STREET (Continued)**

**1019321793**

City,State,Zip:	GREENVILLE, SC 29602
Property ID:	62001
Property Alias:	Not reported
Recipient Name:	Greenville, South Carolina, City of
Grant Type:	Hazardous
Property Number:	56000300200
Parcel Size:	1.46
Latitude:	34.849188
Longitude:	-82.409848
Census Tract:	45045000700
State or Tribal Voluntary Response Program:	Not reported
Program Name:	BF
AA Activity Funded:	Not reported
Start Date:	7/1/2010
Redev Completion Date:	Not reported
Completed Date:	1/30/2011
Cleanup Funding:	Not reported
Cleanup Funding Source:	EPA
Activity Funded:	Not reported
Assessment Funding:	Not reported
Assessment Funding Source:	Not reported
Redevelopment Funding:	Not reported
Contaminants REC:	Not reported
Contaminants Found at Actionable Level:	Lead Other Metals PAHs Petroleum Products
Redev. Funding Source:	Not reported
Redev. Funding Entity Name:	Not reported
Contaminants Found Below Actionable Level:	Not reported
Redevelopment Start Date:	Not reported
Assessment Funding Entity:	Not reported
Cleanup Funding Entity:	US EPA - Brownfields Cleanup Cooperative Agreement
Climate Adapt Mitig - Planning or Assessment:	Not reported
Cooperative Agreement Number:	95445409
Start Date:	Not reported
Ownership Entity:	Private
Additional Institutional Controls Information:	Not reported
Completion Date:	Not reported
Address of Data Sources (URL if available) 1:	Not reported
Cleanup Required:	Y
Indicates Cleanup/Treatment Tech Implemented:	Not reported
Institutional Controls Required:	Y
IC Category Proprietary Controls:	Y
Excavation and Disposal of Soils:	Not reported
Extraction of contaminants:	Not reported
IC Cat. Info. Devices:	Y
Removal of materials (tanks and piping, etc.):	Not reported
IC Cat. Gov. Controls:	Not reported
Reduction of Contam Bioremediation/Phytoremediation:	Not reported
IC Cat. Enforcement Permit Tools:	Not reported
Cleanup of structures:	Not reported
IC in place date:	5/2/2011
Additional Cleanup/Treatment Tech Info:	Not reported
IC in place:	Y
Address of Data Source (URL if available) 2:	Not reported
Indicate whether Engineering Controls are required:	Y
State/tribal program ID:	Not reported
Cover Technologies (e.g., Capping):	Y
Security (e.g., Guard, Fence):	Not reported

Map ID  
Direction  
Distance  
Elevation

MAP FINDINGS

Site

Database(s)

EDR ID Number  
EPA ID Number

**331 SOUTH HUDSON STREET (Continued)**

**1019321793**

Immobilization Process:	Not reported
Engineering Barriers (e.g., Slurry Walls, Sheet):	Not reported
Other:	Not reported
Additional Engineering Controls Information:	Demarkation barrier placed at base of excavation (1.5 feet below surface.) 2013 - parking lot, including LID features, installed.
Address of Data Source (URL if available) 3:	Not reported
Indicate whether Engineering Controls are in place:	Y
Date Engineering Controls put into place:	10/4/2009
ACRES Cleaned Up:	1.46
Section 128(a) State/Tribal:	Not reported
Multipurpose - Cost Share Amount:	Not reported
Cleanup - Cost Share Amount:	Not reported
RLF Loan - Total Loan Amount:	Not reported
RLF - Loan Signed Date:	Not reported
RLF Loan - Anticipated Repayment Start Date:	Not reported
RLF Loan - Anticipated Repayment End Date:	Not reported
RLF Loan - Interest Rate:	Not reported
RLF Loan - EPA Funds Used:	Not reported
Contaminant Cleanup:	Other Metals PAHs Petroleum Products
RLF Loan - Cost Share Used:	Not reported
Media Affected:	Soil
RLF Loan - Program Income Used:	Not reported
Media Cleanup:	Soil
RLF Loan - Discounted:	Not reported
RLF Loan - Discount Percentage:	Not reported
RLF Subgrant - Total Subgrant Amount:	Not reported
RLF Subgrant - Signed Date:	Not reported
RLF Subgrant - EPA Funds Used:	Not reported
RLF Subgrant - Cost Share Used:	Not reported
RLF Subgrant - Program Income Used:	Not reported
RLF Direct Cleanup - Total Funding Amt:	Not reported
Num. of cleanup and re-dev. jobs:	Not reported
RLF Direct Cleanup - Source of Funding:	Not reported
RLF Leveraged - Funding Source Type:	Not reported
Past use greenspace acreage:	Not reported
Past use residential acreage:	Not reported
RLF Leveraged - Entity Providing Funding:	Not reported
RLF Leveraged - Funding Amount:	Not reported
Cleanup Completion Doc - NFA Letter Received:	Y
Past use commercial acreage:	1.46
NFA Letter Date Received:	5/27/2011
Past use industrial acreage:	Not reported
Cleanup Comp Doc - Letter/Signed Rep Qualified Pro:	Not reported
Future use greenspace acreage:	Not reported
Letter/Signed Report Date Received:	Not reported
Future use residential acreage:	Not reported
Future use commercial acreage:	1.46
Cleanup Completion Doc- Other forms of Doc:	Not reported
Future use industrial acreage:	Not reported
Climate Adapt and Mitiga - Demo or Cleanup:	Not reported
ReDev Activity Funded:	Not reported
Amount of Funding Expended on this Activity 2:	Not reported
Number of Redevelopment Jobs Leveraged:	Not reported
Climate Adaptation and Mitigation Redevelopment:	Not reported
Radius:	0.5
Below Poverty Number:	594
Below Poverty Percent:	40.08

Map ID  
Direction  
Distance  
Elevation

MAP FINDINGS

Site

Database(s)

EDR ID Number  
EPA ID Number

**331 SOUTH HUDSON STREET (Continued)**

**1019321793**

Meidan Income:	1707
Meidan Income Number:	1061
Meidan Income Percent:	71.59
Vacant Housing Number:	170
Vacant Housing Percent:	21.79
Unemployed Number:	155
Unemployed Percent:	10.46
Name:	331 SOUTH HUDSON STREET
Address:	331 South Hudson Street
City,State,Zip:	GREENVILLE, SC 29602
Property ID:	62001
Property Alias:	Not reported
Recipient Name:	Greenville, South Carolina, City of
Grant Type:	Hazardous
Property Number:	56000300200
Parcel Size:	1.46
Latitude:	34.849188
Longitude:	-82.409848
Census Tract:	45045000700
State or Tribal Voluntary Response Program:	Not reported
Program Name:	BF
AA Activity Funded:	Not reported
Start Date:	Not reported
Redev Completion Date:	Not reported
Completed Date:	Not reported
Cleanup Funding:	Not reported
Cleanup Funding Source:	Not reported
Activity Funded:	Not reported
Assessment Funding:	Not reported
Assessment Funding Source:	Not reported
Redevelopment Funding:	Not reported
Contaminants REC:	Not reported
Contaminants Found at Actionable Level:	Lead Other Metals PAHs Petroleum Products
Redev. Funding Source:	Not reported
Redev. Funding Entity Name:	Not reported
Contaminants Found Below Actionable Level:	Not reported
Redevelopment Start Date:	Not reported
Assessment Funding Entity:	Not reported
Cleanup Funding Entity:	Not reported
Climate Adapt Mitig - Planning or Assessment:	Not reported
Cooperative Agreement Number:	95445409
Start Date:	Not reported
Ownership Entity:	Private
Additional Institutional Controls Information:	Not reported
Completion Date:	Not reported
Address of Data Sources (URL if available) 1:	Not reported
Cleanup Required:	Y
Indicates Cleanup/Treatment Tech Implemented:	Not reported
Institutional Controls Required:	Y
IC Category Proprietary Controls:	Y
Excavation and Disposal of Soils:	Not reported
Extraction of contaminants:	Not reported
IC Cat. Info. Devices:	Y
Removal of materials (tanks and piping, etc.):	Not reported
IC Cat. Gov. Controls:	Not reported
Reduction of Contam Bioremediation/Phytoremediation:	Not reported

Map ID  
Direction  
Distance  
Elevation

MAP FINDINGS

Site

Database(s)

EDR ID Number  
EPA ID Number

**331 SOUTH HUDSON STREET (Continued)**

**1019321793**

IC Cat. Enforcement Permit Tools:	Not reported
Cleanup of structures:	Not reported
IC in place date:	5/2/2011
Additional Cleanup/Treatment Tech Info:	Not reported
IC in place:	Y
Address of Data Source (URL if available) 2:	Not reported
Indicate whether Engineering Controls are required:	Y
State/tribal program ID:	Not reported
Cover Technologies (e.g., Capping):	Y
Security (e.g., Guard, Fence):	Not reported
Immobilization Process:	Not reported
Engineering Barriers (e.g., Slurry Walls, Sheet):	Not reported
Other:	Not reported
Additional Engineering Controls Information:	Demarcation barrier placed at base of excavation (1.5 feet below surface.) 2013 - parking lot, including LID features, installed.
Address of Data Source (URL if available) 3:	Not reported
Indicate whether Engineering Controls are in place:	Y
Date Engineering Controls put into place:	10/4/2009
ACRES Cleaned Up:	Not reported
Section 128(a) State/Tribal:	Not reported
Multipurpose - Cost Share Amount:	Not reported
Cleanup - Cost Share Amount:	Not reported
RLF Loan - Total Loan Amount:	Not reported
RLF - Loan Signed Date:	Not reported
RLF Loan - Anticipated Repayment Start Date:	Not reported
RLF Loan - Anticipated Repayment End Date:	Not reported
RLF Loan - Interest Rate:	Not reported
RLF Loan - EPA Funds Used:	Not reported
Contaminant Cleanup:	Other Metals PAHs Petroleum Products
RLF Loan - Cost Share Used:	Not reported
Media Affected:	Soil
RLF Loan - Program Income Used:	Not reported
Media Cleanup:	Soil
RLF Loan - Discounted:	Not reported
RLF Loan - Discount Percentage:	Not reported
RLF Subgrant - Total Subgrant Amount:	Not reported
RLF Subgrant - Signed Date:	Not reported
RLF Subgrant - EPA Funds Used:	Not reported
RLF Subgrant - Cost Share Used:	Not reported
RLF Subgrant - Program Income Used:	Not reported
RLF Direct Cleanup - Total Funding Amt:	Not reported
Num. of cleanup and re-dev. jobs:	Not reported
RLF Direct Cleanup - Source of Funding:	Not reported
RLF Leveraged - Funding Source Type:	RLF Leveraged
Past use greenspace acreage:	Not reported
Past use residential acreage:	Not reported
RLF Leveraged - Entity Providing Funding:	City of Greenville
RLF Leveraged - Funding Amount:	86920
Cleanup Completion Doc - NFA Letter Received:	N
Past use commercial acreage:	1.46
NFA Letter Date Received:	5/27/2011
Past use industrial acreage:	Not reported
Cleanup Comp Doc - Letter/Signed Rep Qualified Pro:	N
Future use greenspace acreage:	Not reported
Letter/Signed Report Date Received:	Not reported
Future use residential acreage:	Not reported
Future use commercial acreage:	1.46

Map ID  
Direction  
Distance  
Elevation

MAP FINDINGS

Site

Database(s)

EDR ID Number  
EPA ID Number

**331 SOUTH HUDSON STREET (Continued)**

**1019321793**

Cleanup Completion Doc- Other forms of Doc:	Not reported
Future use industrial acreage:	Not reported
Climate Adapt and Mitiga - Demo or Cleanup:	Not reported
ReDev Activity Funded:	Not reported
Amount of Funding Expended on this Activity 2:	Not reported
Number of Redevelopment Jobs Leveraged:	Not reported
Climate Adaptation and Mitigation Redevelopment:	Not reported
Radius:	0.5
Below Poverty Number:	594
Below Poverty Percent:	40.08
Meidan Income:	1707
Meidan Income Number:	1061
Meidan Income Percent:	71.59
Vacant Housing Number:	170
Vacant Housing Percent:	21.79
Unemployed Number:	155
Unemployed Percent:	10.46
Name:	331 SOUTH HUDSON STREET
Address:	331 South Hudson Street
City,State,Zip:	GREENVILLE, SC 29602
Property ID:	62001
Property Alias:	Not reported
Recipient Name:	Greenville, South Carolina, City of
Grant Type:	Hazardous
Property Number:	56000300200
Parcel Size:	1.46
Latitude:	34.849188
Longitude:	-82.409848
Census Tract:	45045000700
State or Tribal Voluntary Response Program:	Not reported
Program Name:	BF
AA Activity Funded:	Not reported
Start Date:	Not reported
Redev Completion Date:	Not reported
Completed Date:	Not reported
Cleanup Funding:	Not reported
Cleanup Funding Source:	Not reported
Activity Funded:	Not reported
Assessment Funding:	414000
Assessment Funding Source:	Not reported
Redevelopment Funding:	Not reported
Contaminants REC:	Not reported
Contaminants Found at Actionable Level:	Lead Other Metals PAHs Petroleum Products
Redev. Funding Source:	Not reported
Redev. Funding Entity Name:	City of Greenville
Contaminants Found Below Actionable Level:	Not reported
Redevelopment Start Date:	7/1/2010
Assessment Funding Entity:	Not reported
Cleanup Funding Entity:	Not reported
Climate Adapt Mitig - Planning or Assessment:	Not reported
Cooperative Agreement Number:	95445409
Start Date:	Not reported
Ownership Entity:	Private
Additional Institutional Controls Information:	Not reported
Completion Date:	Not reported
Address of Data Sources (URL if available) 1:	Not reported



Map ID  
Direction  
Distance  
Elevation

MAP FINDINGS

Site

Database(s)

EDR ID Number  
EPA ID Number

**331 SOUTH HUDSON STREET (Continued)**

**1019321793**

Cleanup Required:	Y
Indicates Cleanup/Treatment Tech Implemented:	Not reported
Institutional Controls Required:	Y
IC Category Proprietary Controls:	Y
Excavation and Disposal of Soils:	Not reported
Extraction of contaminants:	Not reported
IC Cat. Info. Devices:	Y
Removal of materials (tanks and piping, etc.):	Not reported
IC Cat. Gov. Controls:	Not reported
Reduction of Contam Bioremediation/Phytoremediation:	Not reported
IC Cat. Enforcement Permit Tools:	Not reported
Cleanup of structures:	Not reported
IC in place date:	5/2/2011
Additional Cleanup/Treatment Tech Info:	Not reported
IC in place:	Y
Address of Data Source (URL if available) 2:	Not reported
Indicate whether Engineering Controls are required:	Y
State/tribal program ID:	Not reported
Cover Technologies (e.g., Capping):	Y
Security (e.g., Guard, Fence):	Not reported
Immobilization Process:	Not reported
Engineering Barriers (e.g., Slurry Walls, Sheet):	Not reported
Other:	Not reported
Additional Engineering Controls Information:	Demarcation barrier placed at base of excavation (1.5 feet below surface.) 2013 - parking lot, including LID features, installed.
Address of Data Source (URL if available) 3:	Not reported
Indicate whether Engineering Controls are in place:	Y
Date Engineering Controls put into place:	10/4/2009
ACRES Cleaned Up:	Not reported
Section 128(a) State/Tribal:	Not reported
Multipurpose - Cost Share Amount:	Not reported
Cleanup - Cost Share Amount:	Not reported
RLF Loan - Total Loan Amount:	Not reported
RLF - Loan Signed Date:	Not reported
RLF Loan - Anticipated Repayment Start Date:	Not reported
RLF Loan - Anticipated Repayment End Date:	Not reported
RLF Loan - Interest Rate:	Not reported
RLF Loan - EPA Funds Used:	Not reported
Contaminant Cleanup:	Other Metals PAHs Petroleum Products
RLF Loan - Cost Share Used:	Not reported
Media Affected:	Soil
RLF Loan - Program Income Used:	Not reported
Media Cleanup:	Soil
RLF Loan - Discounted:	Not reported
RLF Loan - Discount Percentage:	Not reported
RLF Subgrant - Total Subgrant Amount:	Not reported
RLF Subgrant - Signed Date:	Not reported
RLF Subgrant - EPA Funds Used:	Not reported
RLF Subgrant - Cost Share Used:	Not reported
RLF Subgrant - Program Income Used:	Not reported
RLF Direct Cleanup - Total Funding Amt:	Not reported
Num. of cleanup and re-dev. jobs:	Not reported
RLF Direct Cleanup - Source of Funding:	Not reported
RLF Leveraged - Funding Source Type:	Not reported
Past use greenspace acreage:	Not reported
Past use residential acreage:	Not reported
RLF Leveraged - Entity Providing Funding:	Not reported

Map ID  
Direction  
Distance  
Elevation

MAP FINDINGS

Site

Database(s)

EDR ID Number  
EPA ID Number

**331 SOUTH HUDSON STREET (Continued)**

**1019321793**

RLF Leveraged - Funding Amount:	Not reported
Cleanup Completion Doc - NFA Letter Received:	N
Past use commercial acreage:	1.46
NFA Letter Date Received:	5/27/2011
Past use industrial acreage:	Not reported
Cleanup Comp Doc - Letter/Signed Rep Qualified Pro:	N
Future use greenspace acreage:	Not reported
Letter/Signed Report Date Received:	Not reported
Future use residential acreage:	Not reported
Future use commercial acreage:	1.46
Cleanup Completion Doc- Other forms of Doc:	Not reported
Future use industrial acreage:	Not reported
Climate Adapt and Mitiga - Demo or Cleanup:	Not reported
ReDev Activity Funded:	Not reported
Amount of Funding Expended on this Activity 2:	Not reported
Number of Redevelopment Jobs Leveraged:	163
Climate Adaptation and Mitigation Redevelopment:	Not reported
Radius:	0.5
Below Poverty Number:	594
Below Poverty Percent:	40.08
Meidan Income:	1707
Meidan Income Number:	1061
Meidan Income Percent:	71.59
Vacant Housing Number:	170
Vacant Housing Percent:	21.79
Unemployed Number:	155
Unemployed Percent:	10.46
Name:	331 SOUTH HUDSON STREET
Address:	331 South Hudson Street
City,State,Zip:	GREENVILLE, SC 29602
Property ID:	62001
Property Alias:	Not reported
Recipient Name:	Greenville, South Carolina, City of
Grant Type:	Hazardous
Property Number:	56000300200
Parcel Size:	1.46
Latitude:	34.849188
Longitude:	-82.409848
Census Tract:	45045000700
State or Tribal Voluntary Response Program:	Not reported
Program Name:	BF
AA Activity Funded:	Not reported
Start Date:	7/1/2010
Redev Completion Date:	Not reported
Completed Date:	1/30/2011
Cleanup Funding:	Not reported
Cleanup Funding Source:	City of Greenville
Activity Funded:	Not reported
Assessment Funding:	Not reported
Assessment Funding Source:	Not reported
Redevelopment Funding:	Not reported
Contaminants REC:	Not reported
Contaminants Found at Actionable Level:	Lead Other Metals PAHs Petroleum Products
Redev. Funding Source:	Not reported
Redev. Funding Entity Name:	Not reported
Contaminants Found Below Actionable Level:	Not reported

Map ID  
Direction  
Distance  
Elevation

MAP FINDINGS

Site

Database(s)

EDR ID Number  
EPA ID Number

**331 SOUTH HUDSON STREET (Continued)**

**1019321793**

Redevelopment Start Date:	Not reported
Assessment Funding Entity:	Not reported
Cleanup Funding Entity:	Local Funding
Climate Adapt Mitig - Planning or Assessment:	Not reported
Cooperative Agreement Number:	95445409
Start Date:	Not reported
Ownership Entity:	Private
Additional Institutional Controls Information:	Not reported
Completion Date:	Not reported
Address of Data Sources (URL if available) 1:	Not reported
Cleanup Required:	Y
Indicates Cleanup/Treatment Tech Implemented:	Not reported
Institutional Controls Required:	Y
IC Category Proprietary Controls:	Y
Excavation and Disposal of Soils:	Not reported
Extraction of contaminants:	Not reported
IC Cat. Info. Devices:	Y
Removal of materials (tanks and piping, etc.):	Not reported
IC Cat. Gov. Controls:	Not reported
Reduction of Contam Bioremediation/Phytoremediation:	Not reported
IC Cat. Enforcement Permit Tools:	Not reported
Cleanup of structures:	Not reported
IC in place date:	5/2/2011
Additional Cleanup/Treatment Tech Info:	Not reported
IC in place:	Y
Address of Data Source (URL if available) 2:	Not reported
Indicate whether Engineering Controls are required:	Y
State/tribal program ID:	Not reported
Cover Technologies (e.g., Capping):	Y
Security (e.g., Guard, Fence):	Not reported
Immobilization Process:	Not reported
Engineering Barriers (e.g., Slurry Walls, Sheet):	Not reported
Other:	Not reported
Additional Engineering Controls Information:	Demarkation barrier placed at base of excavation (1.5 feet below surface.) 2013 - parking lot, including LID features, installed.
Address of Data Source (URL if available) 3:	Not reported
Indicate whether Engineering Controls are in place:	Y
Date Engineering Controls put into place:	10/4/2009
ACRES Cleaned Up:	1.46
Section 128(a) State/Tribal:	Not reported
Multipurpose - Cost Share Amount:	Not reported
Cleanup - Cost Share Amount:	Not reported
RLF Loan - Total Loan Amount:	Not reported
RLF - Loan Signed Date:	Not reported
RLF Loan - Anticipated Repayment Start Date:	Not reported
RLF Loan - Anticipated Repayment End Date:	Not reported
RLF Loan - Interest Rate:	Not reported
RLF Loan - EPA Funds Used:	Not reported
Contaminant Cleanup:	Other Metals PAHs Petroleum Products
RLF Loan - Cost Share Used:	Not reported
Media Affected:	Soil
RLF Loan - Program Income Used:	Not reported
Media Cleanup:	Soil
RLF Loan - Discounted:	Not reported
RLF Loan - Discount Percentage:	Not reported
RLF Subgrant - Total Subgrant Amount:	Not reported
RLF Subgrant - Signed Date:	Not reported

Map ID  
Direction  
Distance  
Elevation

MAP FINDINGS

Site

Database(s)

EDR ID Number  
EPA ID Number

**331 SOUTH HUDSON STREET (Continued)**

**1019321793**

RLF Subgrant - EPA Funds Used:	Not reported
RLF Subgrant - Cost Share Used:	Not reported
RLF Subgrant - Program Income Used:	Not reported
RLF Direct Cleanup - Total Funding Amt:	Not reported
Num. of cleanup and re-dev. jobs:	Not reported
RLF Direct Cleanup - Source of Funding:	Not reported
RLF Leveraged - Funding Source Type:	Not reported
Past use greenspace acreage:	Not reported
Past use residential acreage:	Not reported
RLF Leveraged - Entity Providing Funding:	Not reported
RLF Leveraged - Funding Amount:	Not reported
Cleanup Completion Doc - NFA Letter Received:	Y
Past use commercial acreage:	1.46
NFA Letter Date Received:	5/27/2011
Past use industrial acreage:	Not reported
Cleanup Comp Doc - Letter/Signed Rep Qualified Pro:	Not reported
Future use greenspace acreage:	Not reported
Letter/Signed Report Date Received:	Not reported
Future use residential acreage:	Not reported
Future use commercial acreage:	1.46
Cleanup Completion Doc- Other forms of Doc:	Not reported
Future use industrial acreage:	Not reported
Climate Adapt and Mitiga - Demo or Cleanup:	Not reported
ReDev Activity Funded:	Not reported
Amount of Funding Expended on this Activity 2:	Not reported
Number of Redevelopment Jobs Leveraged:	Not reported
Climate Adaptation and Mitigation Redevelopment:	Not reported
Radius:	0.5
Below Poverty Number:	594
Below Poverty Percent:	40.08
Meidan Income:	1707
Meidan Income Number:	1061
Meidan Income Percent:	71.59
Vacant Housing Number:	170
Vacant Housing Percent:	21.79
Unemployed Number:	155
Unemployed Percent:	10.46

Name:	331 SOUTH HUDSON STREET
Address:	331 South Hudson Street
City,State,Zip:	GREENVILLE, SC 29602
Property ID:	62001
Property Alias:	Not reported
Recipient Name:	Greenville, City of
Grant Type:	Hazardous
Property Number:	56000300200
Parcel Size:	1.46
Latitude:	34.849188
Longitude:	-82.409848
Census Tract:	45045000700
State or Tribal Voluntary Response Program:	Not reported
Program Name:	BF
AA Activity Funded:	Not reported
Start Date:	Not reported
Redev Completion Date:	Not reported
Completed Date:	Not reported
Cleanup Funding:	Not reported

Map ID  
Direction  
Distance  
Elevation

MAP FINDINGS

Site

Database(s)

EDR ID Number  
EPA ID Number

**331 SOUTH HUDSON STREET (Continued)**

**1019321793**

Cleanup Funding Source:	Not reported
Activity Funded:	Not reported
Assessment Funding:	Not reported
Assessment Funding Source:	Not reported
Redevelopment Funding:	Not reported
Contaminants REC:	Not reported
Contaminants Found at Actionable Level:	Lead Other Metals PAHs Petroleum Products
Redev. Funding Source:	Not reported
Redev. Funding Entity Name:	Not reported
Contaminants Found Below Actionable Level:	Not reported
Redevelopment Start Date:	Not reported
Assessment Funding Entity:	EPA
Cleanup Funding Entity:	Not reported
Climate Adapt Mitig - Planning or Assessment:	Not reported
Cooperative Agreement Number:	96460106
Start Date:	2006-10-01 00:00:00
Ownership Entity:	Private
Additional Institutional Controls Information:	Not reported
Completion Date:	Not reported
Address of Data Sources (URL if available) 1:	Not reported
Cleanup Required:	Y
Indicates Cleanup/Treatment Tech Implemented:	Not reported
Institutional Controls Required:	Y
IC Category Proprietary Controls:	Y
Excavation and Disposal of Soils:	Not reported
Extraction of contaminants:	Not reported
IC Cat. Info. Devices:	Y
Removal of materials (tanks and piping, etc.):	Not reported
IC Cat. Gov. Controls:	Not reported
Reduction of Contam Bioremediation/Phytoremediation:	Not reported
IC Cat. Enforcement Permit Tools:	Not reported
Cleanup of structures:	Not reported
IC in place date:	5/2/2011
Additional Cleanup/Treatment Tech Info:	Not reported
IC in place:	Y
Address of Data Source (URL if available) 2:	Not reported
Indicate whether Engineering Controls are required:	Y
State/tribal program ID:	Not reported
Cover Technologies (e.g., Capping):	Y
Security (e.g., Guard, Fence):	Not reported
Immobilization Process:	Not reported
Engineering Barriers (e.g., Slurry Walls, Sheet):	Not reported
Other:	Not reported
Additional Engineering Controls Information:	Demarcation barrier placed at base of excavation (1.5 feet below surface.) 2013 - parking lot, including LID features, installed.
Address of Data Source (URL if available) 3:	Not reported
Indicate whether Engineering Controls are in place:	Y
Date Engineering Controls put into place:	10/4/2009
ACRES Cleaned Up:	Not reported
Section 128(a) State/Tribal:	Not reported
Multipurpose - Cost Share Amount:	Not reported
Cleanup - Cost Share Amount:	Not reported
RLF Loan - Total Loan Amount:	Not reported
RLF - Loan Signed Date:	Not reported
RLF Loan - Anticipated Repayment Start Date:	Not reported
RLF Loan - Anticipated Repayment End Date:	Not reported
RLF Loan - Interest Rate:	Not reported

Map ID  
Direction  
Distance  
Elevation

MAP FINDINGS

Site

Database(s)

EDR ID Number  
EPA ID Number

**331 SOUTH HUDSON STREET (Continued)**

**1019321793**

RLF Loan - EPA Funds Used:	Not reported
Contaminant Cleanup:	Other Metals PAHs Petroleum Products
RLF Loan - Cost Share Used:	Not reported
Media Affected:	Soil
RLF Loan - Program Income Used:	Not reported
Media Cleanup:	Soil
RLF Loan - Discounted:	Not reported
RLF Loan - Discount Percentage:	Not reported
RLF Subgrant - Total Subgrant Amount:	Not reported
RLF Subgrant - Signed Date:	Not reported
RLF Subgrant - EPA Funds Used:	Not reported
RLF Subgrant - Cost Share Used:	Not reported
RLF Subgrant - Program Income Used:	Not reported
RLF Direct Cleanup - Total Funding Amt:	Not reported
Num. of cleanup and re-dev. jobs:	Not reported
RLF Direct Cleanup - Source of Funding:	Not reported
RLF Leveraged - Funding Source Type:	Not reported
Past use greenspace acreage:	Not reported
Past use residential acreage:	Not reported
RLF Leveraged - Entity Providing Funding:	Not reported
RLF Leveraged - Funding Amount:	Not reported
Cleanup Completion Doc - NFA Letter Received:	N
Past use commercial acreage:	1.46
NFA Letter Date Received:	5/27/2011
Past use industrial acreage:	Not reported
Cleanup Comp Doc - Letter/Signed Rep Qualified Pro:	N
Future use greenspace acreage:	Not reported
Letter/Signed Report Date Received:	Not reported
Future use residential acreage:	Not reported
Future use commercial acreage:	1.46
Cleanup Completion Doc- Other forms of Doc:	Not reported
Future use industrial acreage:	Not reported
Climate Adapt and Mitiga - Demo or Cleanup:	Not reported
ReDev Activity Funded:	Not reported
Amount of Funding Expended on this Activity 2:	Not reported
Number of Redevelopment Jobs Leveraged:	Not reported
Climate Adaptation and Mitigation Redevelopment:	Not reported
Radius:	0.5
Below Poverty Number:	594
Below Poverty Percent:	40.08
Meidan Income:	1707
Meidan Income Number:	1061
Meidan Income Percent:	71.59
Vacant Housing Number:	170
Vacant Housing Percent:	21.79
Unemployed Number:	155
Unemployed Percent:	10.46

[Click this hyperlink](#) while viewing on your computer to access

4 additional US BROWNFIELDS: record(s) in the EDR Site Report.

Name:	331 SOUTH HUDSON STREET
Address:	331 South Hudson Street
City,State,Zip:	GREENVILLE, SC 29602
Property ID:	62001
Property Alias:	Not reported
Recipient Name:	Greenville, South Carolina, City of

Map ID  
Direction  
Distance  
Elevation

MAP FINDINGS

Site

Database(s)

EDR ID Number  
EPA ID Number

**331 SOUTH HUDSON STREET (Continued)**

**1019321793**

Grant Type:	Hazardous
Property Number:	56000300200
Parcel Size:	1.46
Latitude:	34.849188
Longitude:	-82.409848
Census Tract:	45045000700
State or Tribal Voluntary Response Program:	Not reported
Program Name:	BF
AA Activity Funded:	Not reported
Start Date:	7/1/2010
Redev Completion Date:	Not reported
Completed Date:	1/30/2011
Cleanup Funding:	Not reported
Cleanup Funding Source:	EPA
Activity Funded:	Not reported
Assessment Funding:	Not reported
Assessment Funding Source:	Not reported
Redevelopment Funding:	Not reported
Contaminants REC:	Not reported
Contaminants Found at Actionable Level:	Lead Other Metals PAHs Petroleum Products
Redev. Funding Source:	Not reported
Redev. Funding Entity Name:	Not reported
Contaminants Found Below Actionable Level:	Not reported
Redevelopment Start Date:	Not reported
Assessment Funding Entity:	Not reported
Cleanup Funding Entity:	US EPA - Brownfields Cleanup Cooperative Agreement
Climate Adapt Mitig - Planning or Assessment:	Not reported
Cooperative Agreement Number:	95445409
Start Date:	Not reported
Ownership Entity:	Private
Additional Institutional Controls Information:	Not reported
Completion Date:	Not reported
Address of Data Sources (URL if available) 1:	Not reported
Cleanup Required:	Y
Indicates Cleanup/Treatment Tech Implemented:	Not reported
Institutional Controls Required:	Y
IC Category Proprietary Controls:	Y
Excavation and Disposal of Soils:	Not reported
Extraction of contaminants:	Not reported
IC Cat. Info. Devices:	Y
Removal of materials (tanks and piping, etc.):	Not reported
IC Cat. Gov. Controls:	Not reported
Reduction of Contam Bioremediation/Phytoremediation:	Not reported
IC Cat. Enforcement Permit Tools:	Not reported
Cleanup of structures:	Not reported
IC in place date:	5/2/2011
Additional Cleanup/Treatment Tech Info:	Not reported
IC in place:	Y
Address of Data Source (URL if available) 2:	Not reported
Indicate whether Engineering Controls are required:	Y
State/tribal program ID:	Not reported
Cover Technologies (e.g., Capping):	Y
Security (e.g., Guard, Fence):	Not reported
Immobilization Process:	Not reported
Engineering Barriers (e.g., Slurry Walls, Sheet):	Not reported
Other:	Not reported
Additional Engineering Controls Information:	Demarcation barrier placed at base of excavation (1.5 feet below

Map ID  
Direction  
Distance  
Elevation

MAP FINDINGS

Site

Database(s)

EDR ID Number  
EPA ID Number

**331 SOUTH HUDSON STREET (Continued)**

**1019321793**

Address of Data Source (URL if available) 3:	surface.) 2013 - parking lot, including LID features, installed.
Indicate whether Engineering Controls are in place:	Not reported
Date Engineering Controls put into place:	Y
ACRES Cleaned Up:	10/4/2009
Section 128(a) State/Tribal:	1.46
Multipurpose - Cost Share Amount:	Not reported
Cleanup - Cost Share Amount:	Not reported
RLF Loan - Total Loan Amount:	Not reported
RLF - Loan Signed Date:	Not reported
RLF Loan - Anticipated Repayment Start Date:	Not reported
RLF Loan - Anticipated Repayment End Date:	Not reported
RLF Loan - Interest Rate:	Not reported
RLF Loan - EPA Funds Used:	Not reported
Contaminant Cleanup:	Other Metals PAHs Petroleum Products
RLF Loan - Cost Share Used:	Not reported
Media Affected:	Soil
RLF Loan - Program Income Used:	Not reported
Media Cleanup:	Soil
RLF Loan - Discounted:	Not reported
RLF Loan - Discount Percentage:	Not reported
RLF Subgrant - Total Subgrant Amount:	Not reported
RLF Subgrant - Signed Date:	Not reported
RLF Subgrant - EPA Funds Used:	Not reported
RLF Subgrant - Cost Share Used:	Not reported
RLF Subgrant - Program Income Used:	Not reported
RLF Direct Cleanup - Total Funding Amt:	Not reported
Num. of cleanup and re-dev. jobs:	Not reported
RLF Direct Cleanup - Source of Funding:	Not reported
RLF Leveraged - Funding Source Type:	RLF Leveraged
Past use greenspace acreage:	Not reported
Past use residential acreage:	Not reported
RLF Leveraged - Entity Providing Funding:	City of Greenville
RLF Leveraged - Funding Amount:	86920
Cleanup Completion Doc - NFA Letter Received:	Y
Past use commercial acreage:	1.46
NFA Letter Date Received:	5/27/2011
Past use industrial acreage:	Not reported
Cleanup Comp Doc - Letter/Signed Rep Qualified Pro:	Not reported
Future use greenspace acreage:	Not reported
Letter/Signed Report Date Received:	Not reported
Future use residential acreage:	Not reported
Future use commercial acreage:	1.46
Cleanup Completion Doc- Other forms of Doc:	Not reported
Future use industrial acreage:	Not reported
Climate Adapt and Mitiga - Demo or Cleanup:	Not reported
ReDev Activity Funded:	Not reported
Amount of Funding Expended on this Activity 2:	Not reported
Number of Redevelopment Jobs Leveraged:	Not reported
Climate Adaptation and Mitigation Redevelopment:	Not reported
Radius:	0.5
Below Poverty Number:	594
Below Poverty Percent:	40.08
Meidan Income:	1707
Meidan Income Number:	1061
Meidan Income Percent:	71.59
Vacant Housing Number:	170



Map ID  
Direction  
Distance  
Elevation

MAP FINDINGS

Site

Database(s)

EDR ID Number  
EPA ID Number

**331 SOUTH HUDSON STREET (Continued)**

**1019321793**

Vacant Housing Percent: 21.79  
Unemployed Number: 155  
Unemployed Percent: 10.46

[Click this hyperlink](#) while viewing on your computer to access  
4 additional US BROWNFIELDS: record(s) in the EDR Site Report.

**U79**  
**South**  
**1/4-1/2**  
**0.461 mi.**  
**2432 ft.**

**SMART PROPERTY**  
**331 S HUDSON ST**  
**GREENVILLE, SC 29601**

**Site 2 of 2 in cluster U**

**SHWS** **S108979317**  
**AUL** **N/A**  
**VCP**  
**BROWNFIELDS**  
**ALLSITES**

**Relative:**  
**Lower**

**SHWS:**

Name: SMART PROPERTY  
Address: 331 S HUDSON ST  
City,State,Zip: GREENVILLE, SC 29601  
EPA ID: SCS123457063

**Actual:**  
**924 ft.**

**AUL:**

Name: SMART PROPERTY  
Address 1: 331 S HUDSON ST  
Address 2: Not reported  
City,State,Zip: GREENVILLE, SC 29601  
Owner: GREENVILLE CITY OF;SALVATION ARMY  
Latitude: 34.84916  
Longitude: -82.40988  
Project Status: COMP  
Execute Date: 08/14/2007  
Restriction File Date: 05/17/2011  
Cleanup Contract Complete Date: 05/27/2011  
Project Complete Date: 05/27/2011  
File Number: 57385  
Land Use Restriction: O GROUNDWATER USE, NO RESIDENTIAL, AGRICULTURAL, MAINTAIN SOIL COVER  
Contamination on Site: Petroleum, Metals, Base Neutral Acid Extractables  
Brownfield Type: Not reported  
Fund 128(A) Utilized: No  
Respond Action Planned: Yes  
Acreage: 1.45

**VCP:**

Name: SMART PROPERTY  
Address: 331 S HUDSON ST  
City,State,Zip: GREENVILLE, SC 29601  
Person Company: SALVATION ARMY  
Prim Address 1: 424 WESTFIELD ST  
Prim Address 2: Not reported  
Prim City: GREENVILLE  
Prim State: SC  
Prim Zip: 29601  
Type Brownfield: Not reported  
Contact: Ginny Stroud  
Status code: COMP  
File Number: 57385  
Exec Date: 14-Aug-07  
Contract Mailed Date: Not reported  
Date Terminated: Not reported

Map ID  
Direction  
Distance  
Elevation

MAP FINDINGS

Site

Database(s)

EDR ID Number  
EPA ID Number

**SMART PROPERTY (Continued)**

**S108979317**

Contract #:	07-5685-NRP
Contract Type:	NRP
Contract Manager:	GORMAN ANGELA K
Acreage:	1.45
COC Issued Date:	27-May-11
RC Executed Date:	2-May-11
I C Received:	Not reported
Workplan Due:	Not reported
Workplan Receive:	Not reported
Workplan Reviewed:	Not reported
Workplan Approved:	Not reported
Report Receive:	Not reported
Report Reviewed:	Not reported
Report Approved:	Not reported
Cap Approved:	Not reported
PCAS Number:	5685
Prim Bill Ind:	N
Site ID:	Not reported
Project Master Status Code:	Not reported
Project Category:	Not reported
Brownfields 128a Funds Used:	Not reported
Brownfields Action Planned:	Not reported
Compliance Action Program Area:	Not reported
Compliance Action Status:	Not reported
RC Type:	Not reported
Contamination Details:	Not reported
Latitude:	Not reported
Longitude:	Not reported
Name:	SMART PROPERTY
Address:	331 S HUDSON ST
City,State,Zip:	GREENVILLE, SC 29601
Person Company:	GREENVILLE CITY OF
Prim Address 1:	PO BOX 2207
Prim Address 2:	Not reported
Prim City:	GREENVILLE
Prim State:	SC
Prim Zip:	29602
Type Brownfield:	Not reported
Contact:	Ginny Stroud
Status code:	COMP
File Number:	57385
Exec Date:	14-Aug-07
Contract Mailed Date:	30-Nov-06
Date Terminated:	Not reported
Contract #:	07-5685-NRP
Contract Type:	NRP
Contract Manager:	GORMAN ANGELA K
Acreage:	1.45
COC Issued Date:	27-May-11
RC Executed Date:	2-May-11
I C Received:	6-Oct-06
Workplan Due:	13-Sep-07
Workplan Receive:	15-Aug-07
Workplan Reviewed:	21-Sep-07
Workplan Approved:	Not reported
Report Receive:	27-Dec-07

Map ID  
Direction  
Distance  
Elevation

MAP FINDINGS

Site

Database(s)

EDR ID Number  
EPA ID Number

**SMART PROPERTY (Continued)**

**S108979317**

Report Reviewed: 28-Jan-08  
Report Approved: Not reported  
Cap Approved: 26-Feb-09  
PCAS Number: 5685  
Prim Bill Ind: Not reported  
Site ID: Not reported  
Project Master Status Code: Not reported  
Project Category: Not reported  
Brownfields 128a Funds Used: Not reported  
Brownfields Action Planned: Not reported  
Compliance Action Program Area: Not reported  
Compliance Action Status: Not reported  
RC Type: Not reported  
Contamination Details: Not reported  
Latitude: Not reported  
Longitude: Not reported

**SC BROWNFIELD:**

Name: SMART PROPERTY  
Address: 331 S HUDSON ST  
City,State,Zip: GREENVILLE, SC 29601  
Contract Number: 07-5685-NRP  
Contract Type: NRP  
File Number: 57385  
Contract Manager: GORMAN ANGELA K  
Person Company: SALVATION ARMY  
Primary Address1: 424 WESTFIELD ST  
Primary Address2: Not reported  
Primary City: GREENVILLE  
Primary State Code: SC  
Primary Zip Code: 29601  
Type Brownfield: Not reported  
Acreage: 1.45  
Contract Executed: 14-Aug-07  
COC Date Issued: 27-May-11  
RC Executed: 2-May-11  
Contact: Ginny Stroud  
Status Code: COMP  
IC Received: Not reported  
Workplan Due: Not reported  
Workplan Received: Not reported  
Workplan Reviewed: Not reported  
Workplan Approved: Not reported  
Report Received: Not reported  
Report Reviewed: Not reported  
Report Approved: Not reported  
Cap Approved: Not reported  
Contract Mailed: Not reported  
Date Terminated: Not reported  
PCAS Number: 5685  
Prim Bill Ind: N  
Master Number: CLOSED  
Category: Master Project Details  
Property Contaminants: BNAs, Metals  
Program: LWM - SARR - Brownfields  
Filed With County: 2011-05-17 06:00:00  
Type of Covenant: Not reported

Map ID  
Direction  
Distance  
Elevation

MAP FINDINGS

Site

Database(s)

EDR ID Number  
EPA ID Number

**SMART PROPERTY (Continued)**

**S108979317**

Latitude:	34.8492
Longitude:	-82.4099
Name:	SMART PROPERTY
Address:	331 S HUDSON ST
City,State,Zip:	GREENVILLE, SC 29601
Contract Number:	07-5685-NRP
Contract Type:	NRP
File Number:	57385
Contract Manager:	GORMAN ANGELA K
Person Company:	GREENVILLE CITY OF
Primary Address1:	PO BOX 2207
Primary Address2:	Not reported
Primary City:	GREENVILLE
Primary State Code:	SC
Primary Zip Code:	29602
Type Brownfield:	Not reported
Acreage:	1.45
Contract Executed:	14-Aug-07
COC Date Issued:	27-May-11
RC Executed:	2-May-11
Contact:	Ginny Stroud
Status Code:	COMP
IC Received:	6-Oct-06
Workplan Due:	13-Sep-07
Workplan Received:	15-Aug-07
Workplan Reviewed:	21-Sep-07
Workplan Approved:	Not reported
Report Received:	27-Dec-07
Report Reviewed:	28-Jan-08
Report Approved:	Not reported
Cap Approved:	26-Feb-09
Contract Mailed:	30-Nov-06
Date Terminated:	Not reported
PCAS Number:	5685
Prim Bill Ind:	Not reported
Master Number:	CLOSED
Category:	Master Project Details
Property Contaminants:	BNAs, Metals
Program:	LWM - SARR - Brownfields
Filed With County:	2011-05-17 06:00:00
Type of Covenant:	Not reported
Latitude:	34.8492
Longitude:	-82.4099

**ALLSITES:**

Name:	SMART PROPERTY
Address:	331 S HUDSON ST
City,State,Zip:	GREENVILLE, SC 29601
Brownfield:	No
Brownfield Type:	Not reported
Funds Used:	No
Resp Action:	Yes
Permit Number:	SCS123457063
Program:	SF
Owner:	GREENVILLE CITY OF;SALVATION ARMY
Project Status Code:	COMP

Map ID  
Direction  
Distance  
Elevation

MAP FINDINGS

Site

Database(s)

EDR ID Number  
EPA ID Number

**SMART PROPERTY (Continued)**

**S108979317**

Execute Date: 08/14/2007  
Restrictions Filed Date: 5/17/2011  
Cleanup Contract Complete Date: 05/27/2011  
Project Complete Date: 5/27/2011  
File Number: 57385  
Land Use Restriction: O GROUNDWATER USE, NO RESIDENTIAL, AGRICULTURAL, MAINTAIN SOIL COVER  
Contamination On Site: Petroleum, Metals, Base Neutral Acid Extractables  
Acreage: 1.45  
Soil Contamination Desc: Not reported  
Soil COCS: Not reported  
SW Sed Contamination Desc: Not reported  
SW COCS: Not reported  
GW Contamination Desc: Not reported  
GW COCS: Not reported  
Air Contamination Desc: Not reported  
Air COCS: Not reported  
Lat: 34.84916  
Long: -82.40988

80  
NW  
1/4-1/2  
0.464 mi.  
2451 ft.

**GREATER GREENVILLE SANITATION COMMISSION  
1600 W WASHINGTON ST  
GREENVILLE, SC 29601**

**UST FINDER 1028697456  
UST FINDER RELEASE N/A**

**Relative:  
Lower  
Actual:  
957 ft.**

UST FINDER:  
Object ID: 397513  
Facility ID: SC4526  
Name: GREATER GREENVILLE SANITATION COMMISSION  
Address: 1600 W WASHINGTON ST  
City,State,Zip: GREENVILLE, SC 29601  
Address Match Type: Not reported  
Open USTs: 1  
Closed USTs: 4  
TOS USTs: 0  
Population 1500ft: Not reported  
Private Wells 1500ft: 0  
Within 100yr Floodplain: No  
Land Use: Not reported  
Within SPA: No  
SPA PWS Facility ID: Not reported  
SPA Water Type: Not reported  
SPA Facility Type: Not reported  
SPA HUC12: Not reported  
Within WHPA: No  
WHPA PWS Facility ID: Not reported  
WHPA Water Type: Not reported  
WHPA Facility Type: Not reported  
WHPA HUC12: Not reported  
Facility Status: Open UST(s)  
Date of Last Inspection: Not reported  
EPA Region: 4  
Tribe: Not reported  
Coordinate Source: State  
X Coord: -82.41558838  
Y Coord: 34.85949707  
Latitude: 34.85949707  
Longitude: -82.41558838

Map ID  
Direction  
Distance  
Elevation

MAP FINDINGS

Site

Database(s)

EDR ID Number  
EPA ID Number

**GREATER GREENVILLE SANITATION COMMISSION (Continued)**

**1028697456**

UST FINDER:

Object ID: 1002850  
Facility ID: SC4526  
Tank ID: SC4526\_5  
Tank Status: Open  
Installation Date: Not reported  
Removal Date: Not reported  
Tank Capacity: 20000  
Substances: DL  
Tank Wall Type: Not reported

Object ID: 1002851  
Facility ID: SC4526  
Tank ID: SC4526\_4  
Tank Status: Closed  
Installation Date: Not reported  
Removal Date: Not reported  
Tank Capacity: 500  
Substances: WO  
Tank Wall Type: Not reported

Object ID: 1002852  
Facility ID: SC4526  
Tank ID: SC4526\_3  
Tank Status: Closed  
Installation Date: Not reported  
Removal Date: Not reported  
Tank Capacity: 5000  
Substances: GN  
Tank Wall Type: Not reported

Object ID: 1002853  
Facility ID: SC4526  
Tank ID: SC4526\_2  
Tank Status: Closed  
Installation Date: Not reported  
Removal Date: Not reported  
Tank Capacity: 5000  
Substances: DL  
Tank Wall Type: Not reported

Object ID: 1002854  
Facility ID: SC4526  
Tank ID: SC4526\_1  
Tank Status: Closed  
Installation Date: Not reported  
Removal Date: Not reported  
Tank Capacity: 10000  
Substances: DL  
Tank Wall Type: Not reported

UST FINDER RELEASE:

Object ID: 22520  
Facility ID: SC4526  
Lust ID: SC4526\_1

Map ID  
Direction  
Distance  
Elevation

MAP FINDINGS

Site

Database(s)

EDR ID Number  
EPA ID Number

**GREATER GREENVILLE SANITATION COMMISSION (Continued)**

**1028697456**

Name: GREATER GREENVILLE SANITATION COMMISSION  
Address: 1600 W WASHINGTON ST  
City,State,Zip: GREENVILLE, SC 29601  
Address Match Type: Not reported  
Reported Date: 1998/09/14 15:59:59+00  
Status: No Further Action  
Substance: PETRO  
Population within 1500ft: 399  
Domestic Wells within 1500ft: 0  
Land Use: Developed, High Intensity  
Within SPA: No  
SPA PWS Facility ID: Not reported  
SPA Water Type: Not reported  
SPA Facility Type: Not reported  
SPA HUC12: Not reported  
Within WHPA: No  
WHPA PWS Facility ID: Not reported  
WHPA Water Type: Not reported  
WHPA Facility Type: Not reported  
WHPA HUC12: Not reported  
Within 100yr Floodplain: No  
Tribe: Not reported  
EPA Region: 4  
NFA Letter 1: Not reported  
NFA Letter 2: Not reported  
NFA Letter 3: Not reported  
NFA Letter 4: Not reported  
Closed With Residual Contaminate: Not reported  
Coordinate Source: State  
X Coord: -82.41558838  
Y Coord: 34.85949707  
Latitude: 34.85949707  
Longitude: -82.41558838

Object ID: 22521  
Facility ID: SC4526  
Lust ID: SC4526\_2  
Name: GREATER GREENVILLE SANITATION COMMISSION  
Address: 1600 W WASHINGTON ST  
City,State,Zip: GREENVILLE, SC 29601  
Address Match Type: Not reported  
Reported Date: 2000/02/11 15:59:59+00  
Status: No Further Action  
Substance: PETRO  
Population within 1500ft: 399  
Domestic Wells within 1500ft: 0  
Land Use: Developed, High Intensity  
Within SPA: No  
SPA PWS Facility ID: Not reported  
SPA Water Type: Not reported  
SPA Facility Type: Not reported  
SPA HUC12: Not reported  
Within WHPA: No  
WHPA PWS Facility ID: Not reported  
WHPA Water Type: Not reported  
WHPA Facility Type: Not reported  
WHPA HUC12: Not reported

Map ID  
Direction  
Distance  
Elevation

MAP FINDINGS

Site

Database(s)

EDR ID Number  
EPA ID Number

**GREATER GREENVILLE SANITATION COMMISSION (Continued)**

**1028697456**

Within 100yr Floodplain: No  
Tribe: Not reported  
EPA Region: 4  
NFA Letter 1: Not reported  
NFA Letter 2: Not reported  
NFA Letter 3: Not reported  
NFA Letter 4: Not reported  
Closed With Residual Contaminate: Not reported  
Coordinate Source: State  
X Coord: -82.41558838  
Y Coord: 34.85949707  
Latitude: 34.85949707  
Longitude: -82.41558838

**V81**  
**NE**  
**1/4-1/2**  
**0.480 mi.**  
**2535 ft.**

**SPUR 1276**  
**214 RUTHERFORD ST**  
**GREENVILLE, SC 29601**

**Site 1 of 2 in cluster V**

**LUST** **U003521462**  
**UST** **N/A**  
**RCR**  
**Financial Assurance**  
**GWCI**

**Relative:**  
**Higher**  
**Actual:**  
**996 ft.**

**LUST:**  
Name: SPUR 1276  
Address: 214 RUTHERFORD ST  
City,State,Zip: GREENVILLE, SC 29601  
Release Number: 1  
Facility ID: 17532  
Release Status Number: 1  
Substance: PETRO  
Tank Owner Company Name: MURPHY OIL USA INC  
Tank Owner Last Name: MURPHY OIL USA INC  
Tank Owner First name: Not reported  
NFA Date: 08/23/2021  
Tank Owner City: EL DORADO  
Confirmed Date: 08/19/1996  
Release Date: 08/16/1996  
EID: 1795143  
Local Facility District: Greenville EQC Office  
SCRBCA Class Number: 3BA  
Release Fin Type Code: WS  
Qualified: Y  
Release Source: UST  
Local Fac Last Name: SPUR 1276  
Local Fac First Name: Not reported  
User Name: THOMASMA  
Cleanup Initiated Date: 08/19/1996  
Prefix: U  
Total Score: Not reported

**GW Flow:**  
Release Date: 08/16/1996  
Cleanup Complete Date: Not reported  
Depth to Ground Water: 20  
Ground Water Flow Direction: SE  
Release Number: 1  
Confirmed date: 08/19/1996  
RP Name: MURPHY OIL USA INC  
RP Address: 200 PEACH ST  
RP City: EL DORADO



Map ID  
Direction  
Distance  
Elevation

MAP FINDINGS

Site

Database(s)

EDR ID Number  
EPA ID Number

**SPUR 1276 (Continued)**

**U003521462**

RP State: AR  
RP Zip: 71730  
SCRBCA Class Code: CLASS3BA  
Project Manager: BRINEY, STEPHANIE M  
Release Fin Type Code: WS

**UST:**

Name: SPUR 1276  
Address: 214 RUTHERFORD ST  
City: GREENVILLE  
Facility ID: 17532  
Permit: U 17532  
Owner: MURPHY OIL USA INC  
Owner Address: 200 E PEACH ST  
Owner City, st, zip: EL DORADO AR 71730  
Owner Phone: 870-875-7600

Tank ID: 1  
**Status:** Abandoned  
Capacity: 15000  
Product: Gasoline  
Calcage: 25

Name: SPUR 1276  
Address: 214 RUTHERFORD ST  
City: GREENVILLE

Tank ID: 2  
**Status:** Abandoned  
Capacity: 15000  
Product: Gasoline  
Calcage: 25

Name: SPUR 1276  
Address: 214 RUTHERFORD ST  
City: GREENVILLE

Tank ID: 3  
**Status:** Abandoned  
Capacity: 10000  
Product: Gasoline  
Calcage: 25

Name: SPUR 1276  
Address: 214 RUTHERFORD ST  
City: GREENVILLE

Tank ID: 4  
**Status:** Abandoned  
Capacity: 200  
Product: Waste oil, burnt oil, used oil  
Calcage: 25

**RCR:**

Name: SPUR 1276

Map ID  
Direction  
Distance  
Elevation

MAP FINDINGS

Site

Database(s)

EDR ID Number  
EPA ID Number

**SPUR 1276 (Continued)**

**U003521462**

Address: 214 RUTHERFORD ST  
City,State,Zip: GREENVILLE, SC 29601  
Entity Responsibility: Not reported  
Region: Not reported  
Tax Id: 0010000102900  
Latitude: 34.86167  
Longitude: -82.40431  
Tracking Number: 17532  
Regulatory Program: Not reported  
Reported: 08/16/2096  
CU-MCL: 08/23/2021  
Unit Type: Not reported  
Unit Number/Letter: Not reported  
Area/Acres: Not reported  
Affected Media: Not reported  
Site/Unit: Not reported  
Conditions: Not reported  
Associated Response/Corrective Action: Not reported  
Associated Chemicals Requiring: Not reported

**SC Financial Assurance 3:**

Name: SPUR 1276  
Address: 214 RUTHERFORD ST  
City,State,Zip: GREENVILLE, SC 29601  
Issuer Last Name:Not reported  
Issuer First Name:Not reported  
Owner Name: MURPHY OIL USA INC  
Owner Address: 200 E PEACH ST  
Owner City St Zip:EL DORADO AR 71730  
Mechanism: None  
Date Expired: Not reported  
Bill: 0

**SC GWIC:**

Bureau: BLWM  
EAP ID: Not reported  
Solid Waste Permit #: Not reported  
Bureau of Land & Waste Management File #: Not reported  
Permit Number: 17532  
WPC Permit: Not reported  
Program: DUST  
Contamination: PETRO  
Petroleum Products: True  
Volatile Organic Compounds: False  
Metals: False  
Nitrates or Potential to Nitrate: False  
Pesticides & Herbicides: False  
Polychlorinated Biphenyls: False  
Base, Neutral, & Acid Extractables: False  
Phenols: False  
Radionuclides Over Max Contaminant Levels: False  
Sources Not In Other Categories: False  
Source: UST  
Underground Storage Tanks: True  
Pits, Ponds, & Lagoons: False  
Spills & Leaks: False

Map ID  
Direction  
Distance  
Elevation

MAP FINDINGS

Site

Database(s)

EDR ID Number  
EPA ID Number

**SPUR 1276 (Continued)**

**U003521462**

Landfills: False  
Aboveground Storage Tank: False  
Spray Irrigation: False  
Single-Event Spill: False  
Unpermitted Disposal: False  
Septic Tank/Tile Field: False  
Substances Not In Other Categories: False  
Sources of Contamination Undetermined: False  
Assessment: No  
Monitoring: Yes  
Remediation: No  
Surface Impact: No  
Drinking Water Well Impact: No  
Remarks: Site ID # 17532. RBCA Classification 3BA5. Inactive.

**V82**  
**NE**  
**1/4-1/2**  
**0.480 mi.**  
**2535 ft.**

**SPUR 1276**  
**214 RUTHERFORD ST**  
**GREENVILLE, SC 29601**

**UST FINDER 1028692961**  
**UST FINDER RELEASE N/A**

**Site 2 of 2 in cluster V**

**Relative:**  
**Higher**

**UST FINDER:**

**Actual:**  
**996 ft.**

Object ID: 404405  
Facility ID: SC17532  
Name: SPUR 1276  
Address: 214 RUTHERFORD ST  
City,State,Zip: GREENVILLE, SC 29601  
Address Match Type: PointAddress  
Open USTs: 0  
Closed USTs: 4  
TOS USTs: 0  
Population 1500ft: 897  
Private Wells 1500ft: 0  
Within 100yr Floodplain: No  
Land Use: Developed, Medium Intensity  
Within SPA: No  
SPA PWS Facility ID: Not reported  
SPA Water Type: Not reported  
SPA Facility Type: Not reported  
SPA HUC12: Not reported  
Within WHPA: No  
WHPA PWS Facility ID: Not reported  
WHPA Water Type: Not reported  
WHPA Facility Type: Not reported  
WHPA HUC12: Not reported  
Facility Status: Closed UST(s)  
Date of Last Inspection: Not reported  
EPA Region: 4  
Tribe: Not reported  
Coordinate Source: Geocode  
X Coord: -82.40451654  
Y Coord: 34.8615274700001  
Latitude: 34.86152747  
Longitude: -82.40451654

**UST FINDER:**

Object ID: 990045  
Facility ID: SC17532

Map ID  
Direction  
Distance  
Elevation

MAP FINDINGS

Site

Database(s)

EDR ID Number  
EPA ID Number

**SPUR 1276 (Continued)**

**1028692961**

Tank ID: SC17532\_1  
Tank Status: Closed  
Installation Date: Not reported  
Removal Date: Not reported  
Tank Capacity: 15000  
Substances: GN  
Tank Wall Type: Not reported

Object ID: 990046  
Facility ID: SC17532  
Tank ID: SC17532\_2  
Tank Status: Closed  
Installation Date: Not reported  
Removal Date: Not reported  
Tank Capacity: 15000  
Substances: GN  
Tank Wall Type: Not reported

Object ID: 990047  
Facility ID: SC17532  
Tank ID: SC17532\_3  
Tank Status: Closed  
Installation Date: Not reported  
Removal Date: Not reported  
Tank Capacity: 10000  
Substances: GN  
Tank Wall Type: Not reported

Object ID: 990048  
Facility ID: SC17532  
Tank ID: SC17532\_4  
Tank Status: Closed  
Installation Date: Not reported  
Removal Date: Not reported  
Tank Capacity: 200  
Substances: WO  
Tank Wall Type: Not reported

**UST FINDER RELEASE:**

Object ID: 23831  
Facility ID: SC17532  
Lust ID: SC17532\_1  
Name: SPUR 1276  
Address: 214 RUTHERFORD ST  
City,State,Zip: GREENVILLE, SC 29601  
Address Match Type: PointAddress  
Reported Date: 1996/08/16 15:59:59+00  
Status: Open  
Substance: PETRO  
Population within 1500ft: 897  
Domestic Wells within 1500ft: 0  
Land Use: Developed, Medium Intensity  
Within SPA: No  
SPA PWS Facility ID: Not reported  
SPA Water Type: Not reported  
SPA Facility Type: Not reported

Map ID  
Direction  
Distance  
Elevation

MAP FINDINGS

Site

Database(s)

EDR ID Number  
EPA ID Number

**SPUR 1276 (Continued)**

**1028692961**

SPA HUC12: Not reported  
Within WHPA: No  
WHPA PWS Facility ID: Not reported  
WHPA Water Type: Not reported  
WHPA Facility Type: Not reported  
WHPA HUC12: Not reported  
Within 100yr Floodplain: No  
Tribe: Not reported  
EPA Region: 4  
NFA Letter 1: Not reported  
NFA Letter 2: Not reported  
NFA Letter 3: Not reported  
NFA Letter 4: Not reported  
Closed With Residual Contaminate: Not reported  
Coordinate Source: Geocode  
X Coord: -82.40451999999999  
Y Coord: 34.86153000000001  
Latitude: 34.86153  
Longitude: -82.40452

**W83 R V CHANDLER & SONS INC**  
**NE 301 RUTHERFORD ST**  
**1/4-1/2 GREENVILLE, SC 29609**

**LUST U003524508**  
**UST N/A**  
**ASBESTOS**

**0.484 mi.**  
**2556 ft.**

**Site 1 of 2 in cluster W**

**Relative:**  
**Higher**  
**Actual:**  
**1000 ft.**

**LUST:**  
Name: R V CHANDLER & SONS INC  
Address: 301 RUTHERFORD ST  
City,State,Zip: GREENVILLE, SC 29609-5309  
Release Number: 1  
Facility ID: 04488  
Release Status Number: Not reported  
Substance: PETRO  
Tank Owner Company Name: R V CHANDLER & SONS INC  
Tank Owner Last Name: Not reported  
Tank Owner First name: Not reported  
NFA Date: 03/16/1993  
Tank Owner City: Not reported  
Confirmed Date: Not reported  
Release Date: 10/15/1991  
EID: Not reported  
Local Facility District: Not reported  
SCRBCA Class Number: Not reported  
Release Fin Type Code: Not reported  
Qualified: Not reported  
Release Source: Not reported  
Local Fac Last Name: Not reported  
Local Fac First Name: Not reported  
User Name: PADGETJP  
Cleanup Initiated Date: 12/13/1991  
Prefix: Not reported  
Total Score: Not reported

**UST:**  
Name: R V CHANDLER & SONS INC  
Address: 301 RUTHERFORD ST

Map ID  
Direction  
Distance  
Elevation

MAP FINDINGS

Site

Database(s)

EDR ID Number  
EPA ID Number

**R V CHANDLER & SONS INC (Continued)**

**U003524508**

City: GREENVILLE  
Facility ID: 04488  
Permit: N 04488  
Owner: R V CHANDLER & SONS INC  
Owner Address: 301 RUTHERFORD ST  
Owner City, st, zip: GREENVILLE SC 29609-5309  
Owner Phone: 864-232-1591

Tank ID: 1  
**Status:** **Abandoned**  
Capacity: 4000  
Product: Gasoline  
Calcage: Not reported

Name: R V CHANDLER & SONS INC  
Address: 301 RUTHERFORD ST  
City: GREENVILLE

Tank ID: 2  
**Status:** **Abandoned**  
Capacity: 1000  
Product: Gasoline  
Calcage: Not reported

**ASBESTOS:**

Name: 301 Rutherford Street  
Address: 301 RUTHERFORD STREET  
Address 2: Not reported  
City,State,Zip: GREENVILLE, SC 29609  
Permit No: ASR-012206  
Activity: Expired  
Bus Phone: Not reported  
Co Name: Clean Air Engineering  
District: Not reported  
Permit Type: NESHAP Project  
Sub Type: Not reported  
Local Facility: Not reported  
Disposition: Not reported  
Description: Not reported  
Glove: Not reported  
Fri: Not reported  
Other: Not reported  
Program: Air - Asbestos  
Category: AIR-Asbestos Removal  
General Category: Not reported  
Issue Date: 10/20/2023  
Permitee: Clean Air Engineering  
Permitee Address: 107 Alice Street, Greenville, SC, 29611, US  
Permitee Phone: 8643542992  
Permitee Email: Not reported  
Comments: Not reported  
Compliance Name: Not reported  
Agency: Not reported

Map ID  
Direction  
Distance  
Elevation

MAP FINDINGS

Site

Database(s)

EDR ID Number  
EPA ID Number

**W84**  
**NE**  
**1/4-1/2**  
**0.484 mi.**  
**2556 ft.**  
**R V CHANDLER & SONS INC**  
**301 RUTHERFORD ST**  
**GREENVILLE, SC**  
**Site 2 of 2 in cluster W**

**UST FINDER**  
**UST FINDER RELEASE**  
**1028697420**  
**N/A**

**Relative:**  
**Higher**

**Actual:**  
**1000 ft.**

UST FINDER:  
Object ID: 404408  
Facility ID: SC4488  
Name: R V CHANDLER & SONS INC  
Address: 301 RUTHERFORD ST  
City,State,Zip: GREENVILLE, SC  
Address Match Type: PointAddress  
Open USTs: 0  
Closed USTs: 2  
TOS USTs: 0  
Population 1500ft: 872  
Private Wells 1500ft: 0  
Within 100yr Floodplain: No  
Land Use: Developed, Medium Intensity  
Within SPA: No  
SPA PWS Facility ID: Not reported  
SPA Water Type: Not reported  
SPA Facility Type: Not reported  
SPA HUC12: Not reported  
Within WHPA: No  
WHPA PWS Facility ID: Not reported  
WHPA Water Type: Not reported  
WHPA Facility Type: Not reported  
WHPA HUC12: Not reported  
Facility Status: Closed UST(s)  
Date of Last Inspection: Not reported  
EPA Region: 4  
Tribe: Not reported  
Coordinate Source: Geocode  
X Coord: -82.4045844299999  
Y Coord: 34.86224672  
Latitude: 34.86224672  
Longitude: -82.40458443

UST FINDER:  
Object ID: 1002223  
Facility ID: SC4488  
Tank ID: SC4488\_1  
Tank Status: Closed  
Installation Date: Not reported  
Removal Date: Not reported  
Tank Capacity: 4000  
Substances: GN  
Tank Wall Type: Not reported

Object ID: 1002224  
Facility ID: SC4488  
Tank ID: SC4488\_2  
Tank Status: Closed  
Installation Date: Not reported  
Removal Date: Not reported  
Tank Capacity: 1000  
Substances: GN  
Tank Wall Type: Not reported

Map ID  
Direction  
Distance  
Elevation

MAP FINDINGS

Site

Database(s)

EDR ID Number  
EPA ID Number

**R V CHANDLER & SONS INC (Continued)**

**1028697420**

UST FINDER RELEASE:

Object ID: 23830  
Facility ID: SC4488  
Lust ID: SC4488\_1  
Name: R V CHANDLER & SONS INC  
Address: 301 RUTHERFORD ST  
City,State,Zip: GREENVILLE, SC 0  
Address Match Type: PointAddress  
Reported Date: 1991/10/15 15:59:59+00  
Status: No Further Action  
Substance: PETRO  
Population within 1500ft: 872  
Domestic Wells within 1500ft: 0  
Land Use: Developed, Medium Intensity  
Within SPA: No  
SPA PWS Facility ID: Not reported  
SPA Water Type: Not reported  
SPA Facility Type: Not reported  
SPA HUC12: Not reported  
Within WHPA: No  
WHPA PWS Facility ID: Not reported  
WHPA Water Type: Not reported  
WHPA Facility Type: Not reported  
WHPA HUC12: Not reported  
Within 100yr Floodplain: No  
Tribe: Not reported  
EPA Region: 4  
NFA Letter 1: Not reported  
NFA Letter 2: Not reported  
NFA Letter 3: Not reported  
NFA Letter 4: Not reported  
Closed With Residual Contaminate: Not reported  
Coordinate Source: Geocode  
X Coord: -82.40458  
Y Coord: 34.8622500000001  
Latitude: 34.86225  
Longitude: -82.40458

**X85**  
**South**  
**1/4-1/2**  
**0.486 mi.**  
**2568 ft.**  
**GREENVILLE CITY OF**  
**348 S HUDSON ST**  
**GREENVILLE, SC 29601**  
**Site 1 of 4 in cluster X**

**LUST** **U004255870**  
**UST** **N/A**

**Relative:** LUST:  
**Lower** Name: GREENVILLE CITY OF  
Address: 348 S HUDSON ST  
**Actual:** City,State,Zip: GREENVILLE, SC 29601  
**936 ft.** Release Number: 1  
Facility ID: 04102  
Release Status Number: Not reported  
Substance: PETRO  
Tank Owner Company Name: GREENVILLE CITY OF  
Tank Owner Last Name: Not reported  
Tank Owner First name: Not reported  
NFA Date: 11/18/2005  
Tank Owner City: Not reported



Map ID  
Direction  
Distance  
Elevation

MAP FINDINGS

Site

Database(s)

EDR ID Number  
EPA ID Number

**GREENVILLE CITY OF (Continued)**

**U004255870**

Confirmed Date: Not reported  
Release Date: 03/27/1989  
EID: Not reported  
Local Facility District: Not reported  
SCRBCA Class Number: Not reported  
Release Fin Type Code: Not reported  
Qualified: Not reported  
Release Source: Not reported  
Local Fac Last Name: Not reported  
Local Fac First Name: Not reported  
User Name: ABERNAJD  
Cleanup Initiated Date: 03/27/1989  
Prefix: Not reported  
Total Score: Not reported

**GW Flow:**

Release Date: 03/27/1989  
Cleanup Complete Date: Not reported  
Depth to Ground Water: 9  
Ground Water Flow Direction: NE  
Release Number: 1  
Confirmed date: 03/27/1989  
RP Name: GREENVILLE CITY OF  
RP Address: 348 S HUDSON ST  
RP City: GREENVILLE  
RP State: SC  
RP Zip: 29601  
SCRBCA Class Code: CLASS3BE  
Project Manager: ABERNATHY, JOHN D  
Release Fin Type Code: DS

**UST:**

Name: GREENVILLE CITY OF  
Address: 348 S HUDSON ST  
City: GREENVILLE  
Facility ID: 04102  
Permit: N 04102  
Owner: GREENVILLE CITY OF  
Owner Address: 348 S HUDSON ST  
Owner City, st, zip: GREENVILLE SC 29601  
Owner Phone: 864-467-4340

Tank ID: 1  
**Status:** Abandoned  
Capacity: 6047  
Product: Gasoline  
Calcage: Not reported

Name: GREENVILLE CITY OF  
Address: 348 S HUDSON ST  
City: GREENVILLE

Tank ID: 2  
**Status:** Abandoned  
Capacity: 6047  
Product: Gasoline

Map ID  
Direction  
Distance  
Elevation

MAP FINDINGS

Site

Database(s)

EDR ID Number  
EPA ID Number

GREENVILLE CITY OF (Continued)

U004255870

Calcage: Not reported

Name: GREENVILLE CITY OF  
Address: 348 S HUDSON ST  
City: GREENVILLE

Tank ID: 3  
**Status:** Abandoned  
Capacity: 8020  
Product: Gasoline  
Calcage: Not reported

Name: GREENVILLE CITY OF  
Address: 348 S HUDSON ST  
City: GREENVILLE

Tank ID: 4  
**Status:** Abandoned  
Capacity: 6047  
Product: Diesel fuel  
Calcage: Not reported

Name: GREENVILLE CITY OF  
Address: 348 S HUDSON ST  
City: GREENVILLE

Tank ID: 5  
**Status:** Abandoned  
Capacity: 4016  
Product: Diesel fuel  
Calcage: Not reported

Name: GREENVILLE CITY OF  
Address: 348 S HUDSON ST  
City: GREENVILLE

Tank ID: 6  
**Status:** Abandoned  
Capacity: 6047  
Product: Gasoline  
Calcage: Not reported

X86  
South  
1/4-1/2  
0.486 mi.  
2568 ft.

GREENVILLE CITY OF  
348 S HUDSON ST  
GREENVILLE, SC 29601

Site 2 of 4 in cluster X

LUST U004253702  
UST N/A

Relative:  
Lower

Actual:  
936 ft.

LUST:

Name: GREENVILLE CITY OF  
Address: 348 S HUDSON ST  
City,State,Zip: GREENVILLE, SC 29601  
Release Number: 1  
Facility ID: 11679  
Release Status Number: Not reported  
Substance: Not reported  
Tank Owner Company Name: GREENVILLE CITY OF  
Tank Owner Last Name: GREENVILLE CITY OF

Map ID  
Direction  
Distance  
Elevation

MAP FINDINGS

Site

Database(s)

EDR ID Number  
EPA ID Number

**GREENVILLE CITY OF (Continued)**

**U004253702**

Tank Owner First name: Not reported  
NFA Date: 06/08/2006  
Tank Owner City: GREENVILLE  
Confirmed Date: 06/08/2006  
Release Date: 06/05/2006  
EID: 17477556  
Local Facility District: Greenville EQC Office  
SCRBCA Class Number: Not reported  
Release Fin Type Code: Not reported  
Qualified: Not reported  
Release Source: UST  
Local Fac Last Name: GREENVILLE CITY OF  
Local Fac First Name: Not reported  
User Name: HIGHTOCW  
Cleanup Initiated Date: 06/08/2006  
Prefix: P  
Total Score: Not reported

**GW Flow:**

Release Date: 03/27/1989  
Cleanup Complete Date: Not reported  
Depth to Ground Water: 9  
Ground Water Flow Direction: NE  
Release Number: 1  
Confirmed date: 03/27/1989  
RP Name: GREENVILLE CITY OF  
RP Address: 348 S HUDSON ST  
RP City: GREENVILLE  
RP State: SC  
RP Zip: 29601  
SCRBCA Class Code: CLASS3BE  
Project Manager: ABERNATHY, JOHN D  
Release Fin Type Code: DS

Name: GREENVILLE CITY OF  
Address: 348 S HUDSON ST  
City,State,Zip: GREENVILLE, SC 29601  
Release Number: 2  
Facility ID: 11679  
Release Status Number: Not reported  
Substance: PETROL  
Tank Owner Company Name: GREENVILLE CITY OF  
Tank Owner Last Name: GREENVILLE CITY OF  
Tank Owner First name: Not reported  
NFA Date: 12/07/2022  
Tank Owner City: GREENVILLE  
Confirmed Date: 06/08/2006  
Release Date: 10/28/2019  
EID: 17477556  
Local Facility District: Greenville EQC Office  
SCRBCA Class Number: Not reported  
Release Fin Type Code: Not reported  
Qualified: Not reported  
Release Source: UST  
Local Fac Last Name: GREENVILLE CITY OF  
Local Fac First Name: Not reported  
User Name: THOMASMA

Map ID  
Direction  
Distance  
Elevation

MAP FINDINGS

Site

Database(s)

EDR ID Number  
EPA ID Number

**GREENVILLE CITY OF (Continued)**

**U004253702**

Cleanup Initiated Date: 11/25/2019  
Prefix: P  
Total Score: Not reported

**UST:**

Name: GREENVILLE CITY OF  
Address: 348 S HUDSON ST  
City: GREENVILLE  
Facility ID: 11679  
Permit: P 11679  
Owner: GREENVILLE CITY OF  
Owner Address: 348 S HUDSON ST  
Owner City, st, zip: GREENVILLE SC 29601  
Owner Phone: 864-467-4340

Tank ID: 1  
**Status:** Abandoned  
Capacity: 10000  
Product: Gasoline RUL  
Calcage: 0

Name: GREENVILLE CITY OF  
Address: 348 S HUDSON ST  
City: GREENVILLE

Tank ID: 2  
**Status:** Abandoned  
Capacity: 10000  
Product: Gasoline  
Calcage: 0

Name: GREENVILLE CITY OF  
Address: 348 S HUDSON ST  
City: GREENVILLE

Tank ID: 3  
**Status:** Abandoned  
Capacity: 10000  
Product: Diesel fuel  
Calcage: 0

Name: GREENVILLE CITY OF  
Address: 348 S HUDSON ST  
City: GREENVILLE

Tank ID: 4  
**Status:** Abandoned  
Capacity: 1000  
Product: Multiple hydrocarbons  
Calcage: 0

Map ID  
Direction  
Distance  
Elevation

MAP FINDINGS

Site

Database(s)

EDR ID Number  
EPA ID Number

**X87**  
**South**  
**1/4-1/2**  
**0.486 mi.**  
**2568 ft.**  
**GREENVILLE CITY OF**  
**348 S HUDSON ST**  
**GREENVILLE, SC 29601**  
**Site 3 of 4 in cluster X**

**RCR**  
**ASBESTOS**  
**GWCI**  
**NPDES**  
**UIC**  
**U003557824**  
**N/A**

**Relative:**  
**Lower**

RCR:

**Actual:**  
**936 ft.**

Name: GREENVILLE CITY OF  
Address: 348 S HUDSON ST  
City,State,Zip: GREENVILLE, SC 29601  
Entity Responsibility: Not reported  
Region: Not reported  
Tax Id: 0055000200600  
Latitude: 34.84929  
Longitude: -82.41174  
Tracking Number: 11679  
Regulatory Program: Not reported  
Reported: 10/28/2019  
CU-MCL: 12/07/2022  
Unit Type: Not reported  
Unit Number/Letter: Not reported  
Area/Acres: Not reported  
Affected Media: Not reported  
Site/Unit: Not reported  
Conditions: Not reported  
Associated Response/Corrective Action: Not reported  
Associated Chemicals Requiring: Not reported

Name: GREENVILLE CITY OF  
Address: 348 S HUDSON ST  
City,State,Zip: GREENVILLE, SC 29601  
Entity Responsibility: Not reported  
Region: Not reported  
Tax Id: 0055000200600  
Latitude: 34.84916  
Longitude: -82.41126  
Tracking Number: 4102  
Regulatory Program: Not reported  
Reported: 03/27/2089  
CU-MCL: 11/17/2004  
Unit Type: Not reported  
Unit Number/Letter: Not reported  
Area/Acres: Not reported  
Affected Media: Not reported  
Site/Unit: Not reported  
Conditions: Not reported  
Associated Response/Corrective Action: Not reported  
Associated Chemicals Requiring: Not reported

ASBESTOS:

Name: Old Public Works Campus  
Address: 348 S HUDSON ST  
Address 2: Not reported  
City,State,Zip: GREENVILLE, SC 29601  
Permit No: R1905015  
Activity: Expired  
Bus Phone: Not reported  
Co Name: FIRST ENVIRONMENTAL SERVICES INC  
District: Not reported

Map ID  
Direction  
Distance  
Elevation

MAP FINDINGS

Site

Database(s)

EDR ID Number  
EPA ID Number

**GREENVILLE CITY OF (Continued)**

**U003557824**

Permit Type: NF NESHAP  
Sub Type: Not reported  
Local Facility: Not reported  
Disposition: Not reported  
Description: Not reported  
Glove: Not reported  
Fri: Not reported  
Other: Not reported  
Program: Air - Asbestos  
Category: AIR-Asbestos Removal  
General Category: NF NESHAP  
Issue Date: 5/1/2019  
Permitee: First Environmental Services Inc  
Permitee Address: PO BOX 1023, SNELLVILLE, GA, 30278, US  
Permitee Phone: 7709786425  
Permitee Email: Not reported  
Comments: Not reported  
Compliance Name: Not reported  
Agency: Not reported

Name: Public Works Building Warehouse  
Address: 348 S HUDSON ST  
Address 2: Not reported  
City,State,Zip: GREENVILLE, SC 29602  
Permit No: N1904355  
Activity: Expired  
Bus Phone: Not reported  
Co Name: TOA LLC  
District: Not reported  
Permit Type: Not reported  
Sub Type: Not reported  
Local Facility: Not reported  
Disposition: Not reported  
Description: Not reported  
Glove: Not reported  
Fri: Not reported  
Other: Not reported  
Program: Air - Asbestos  
Category: AIR-Asbestos Demolition  
General Category: Not reported  
Issue Date: 5/29/2019  
Permitee: Toa Llc  
Permitee Address: 2731 SIMPSON CIR, NORCROSS, GA, 300712822, US  
Permitee Phone: 7703688700  
Permitee Email: Not reported  
Comments: Permit Descr: (5/29/19) Date Correction Due To Swapping Buildings. -Bw  
Compliance Name: Not reported  
Agency: Not reported

SC GWIC:  
Bureau: BLWM  
EAP ID: Not reported  
Solid Waste Permit #: Not reported  
Bureau of Land & Waste Management File #: Not reported  
Permit Number: 04102  
WPC Permit: Not reported  
Program: DUST

Map ID  
Direction  
Distance  
Elevation

MAP FINDINGS

Site

Database(s)

EDR ID Number  
EPA ID Number

**GREENVILLE CITY OF (Continued)**

**U003557824**

Contamination:	PETRO
Petroleum Products:	True
Volatile Organic Compounds:	False
Metals:	False
Nitrates or Potential to Nitrate:	False
Pesticides & Herbicides:	False
Polychlorinated Biphenyls:	False
Base, Neutral, & Acid Extractables:	False
Phenols:	False
Radionuclides Over Max Contaminant Levels:	False
Sources Not In Other Categories:	False
Source:	UST
Underground Storage Tanks:	True
Pits, Ponds, & Lagoons:	False
Spills & Leaks:	False
Landfills:	False
Aboveground Storage Tank:	False
Spray Irrigation:	False
Single-Event Spill:	False
Unpermitted Disposal:	False
Septic Tank/Tile Field:	False
Substances Not In Other Categories:	False
Sources of Contamination Undetermined:	False
Assessment:	No
Monitoring:	No
Remediation:	Yes
Surface Impact:	No
Drinking Water Well Impact:	No
Remarks:	Site ID # 04102. RBCA Classification 3BE7. Approved Monitored Natural Attenuation (MNA Awaiti.

**NPDES:**

Name:	GREENVILLE SERVICE CENTER
Address:	348 S HUDSON ST
City,State,Zip:	GREENVILLE, SC 29601
Permit:	SC0044431
Permit Status Date:	12/12/1998
Act/Inactive:	INACT
App Type:	NPDES REISSUE
App Status Date:	04/28/1997
Permit Contact:	FOGEL DON
Permit Issued Date:	04/28/1997
Permit Expire Date:	01/31/1999
Permit Type:	WTRNPDESWWTP
Permit Sub Type:	INDUSTRIAL
Permit Status:	CLOSED
Receiving Stream:	Reedy River
Address Type:	SITE
Owner Address Type:	BUSINESS
Owner Telephone:	864-240-4400
Owner Title:	Not reported
SIC Code:	Not reported
River Basin:	Not reported
Receive Date:	Not reported
Term Date:	Not reported
Creation Date:	Not reported
Status:	Not reported

Map ID  
Direction  
Distance  
Elevation

MAP FINDINGS

Site

Database(s)

EDR ID Number  
EPA ID Number

**GREENVILLE CITY OF (Continued)**

**U003557824**

Major: Not reported  
Permittee Name: Not reported  
Permittee Address: Not reported  
Permittee City,State,Zip: Not reported  
Permittee Phone: Not reported

**UIC:**

Name: GREENVILLE CITY OF  
Address: 348 S HUDSON ST  
City,State,Zip: GREENVILLE, SC 29601  
Permit Number: SCHE03000291  
Permit Holder: Not reported  
Permittee Address: Not reported  
Former Permit Number: 411  
Activity: Inactive  
Disposition: Closed  
District: Greenville EQC Office  
Sub Type: Area Permit  
Category: WTR - Underground Injection Operating  
Latitude: 34.8487  
Longitude: -82.4112

**X88**  
**South**  
**1/4-1/2**  
**0.486 mi.**  
**2568 ft.**

**GREENVILLE CITY OF**  
**348 S HUDSON ST**  
**GREENVILLE, SC 29601**

**UST FINDER**  
**UST FINDER RELEASE**

**1028697060**  
**N/A**

**Site 4 of 4 in cluster X**

**Relative:**  
**Lower**

**UST FINDER:**

**Actual:**  
**936 ft.**

Object ID: 397452  
Facility ID: SC4102  
Name: GREENVILLE CITY OF  
Address: 348 S HUDSON ST  
City,State,Zip: GREENVILLE, SC 29601  
Address Match Type: Not reported  
Open USTs: 0  
Closed USTs: 6  
TOS USTs: 0  
Population 1500ft: Not reported  
Private Wells 1500ft: 0  
Within 100yr Floodplain: No  
Land Use: Not reported  
Within SPA: No  
SPA PWS Facility ID: Not reported  
SPA Water Type: Not reported  
SPA Facility Type: Not reported  
SPA HUC12: Not reported  
Within WHPA: No  
WHPA PWS Facility ID: Not reported  
WHPA Water Type: Not reported  
WHPA Facility Type: Not reported  
WHPA HUC12: Not reported  
Facility Status: Closed UST(s)  
Date of Last Inspection: Not reported  
EPA Region: 4  
Tribe: Not reported  
Coordinate Source: State



Map ID  
Direction  
Distance  
Elevation

MAP FINDINGS

Site

Database(s)

EDR ID Number  
EPA ID Number

**GREENVILLE CITY OF (Continued)**

**1028697060**

X Coord: -82.41119385  
Y Coord: 34.8493042000001  
Latitude: 34.8493042  
Longitude: -82.41119385

**UST FINDER:**

Object ID: 1001063  
Facility ID: SC4102  
Tank ID: SC4102\_1  
Tank Status: Closed  
Installation Date: Not reported  
Removal Date: Not reported  
Tank Capacity: 6047  
Substances: GN  
Tank Wall Type: Not reported

Object ID: 1001064  
Facility ID: SC4102  
Tank ID: SC4102\_2  
Tank Status: Closed  
Installation Date: Not reported  
Removal Date: Not reported  
Tank Capacity: 6047  
Substances: GN  
Tank Wall Type: Not reported

Object ID: 1001065  
Facility ID: SC4102  
Tank ID: SC4102\_3  
Tank Status: Closed  
Installation Date: Not reported  
Removal Date: Not reported  
Tank Capacity: 8020  
Substances: GN  
Tank Wall Type: Not reported

Object ID: 1001066  
Facility ID: SC4102  
Tank ID: SC4102\_4  
Tank Status: Closed  
Installation Date: Not reported  
Removal Date: Not reported  
Tank Capacity: 6047  
Substances: DL  
Tank Wall Type: Not reported

Object ID: 1001067  
Facility ID: SC4102  
Tank ID: SC4102\_5  
Tank Status: Closed  
Installation Date: Not reported  
Removal Date: Not reported  
Tank Capacity: 4016  
Substances: DL  
Tank Wall Type: Not reported

Object ID: 1001068  
Facility ID: SC4102

Map ID  
Direction  
Distance  
Elevation

MAP FINDINGS

Site

Database(s)

EDR ID Number  
EPA ID Number

**GREENVILLE CITY OF (Continued)**

**1028697060**

Tank ID: SC4102\_6  
Tank Status: Closed  
Installation Date: Not reported  
Removal Date: Not reported  
Tank Capacity: 6047  
Substances: GN  
Tank Wall Type: Not reported

**UST FINDER RELEASE:**

Object ID: 23814  
Facility ID: SC11679  
Lust ID: SC11679\_1  
Name: GREENVILLE CITY OF  
Address: 348 S HUDSON ST  
City,State,Zip: GREENVILLE, SC 29601  
Address Match Type: PointAddress  
Reported Date: 2006/06/05 15:59:59+00  
Status: No Further Action  
Substance: Not reported  
Population within 1500ft: 381  
Domestic Wells within 1500ft: 0  
Land Use: Developed, Medium Intensity  
Within SPA: No  
SPA PWS Facility ID: Not reported  
SPA Water Type: Not reported  
SPA Facility Type: Not reported  
SPA HUC12: Not reported  
Within WHPA: No  
WHPA PWS Facility ID: Not reported  
WHPA Water Type: Not reported  
WHPA Facility Type: Not reported  
WHPA HUC12: Not reported  
Within 100yr Floodplain: No  
Tribe: Not reported  
EPA Region: 4  
NFA Letter 1: Not reported  
NFA Letter 2: Not reported  
NFA Letter 3: Not reported  
NFA Letter 4: Not reported  
Closed With Residual Contaminate: Not reported  
Coordinate Source: Geocode  
X Coord: -82.41043  
Y Coord: 34.84941  
Latitude: 34.84941  
Longitude: -82.41043

Object ID: 22480  
Facility ID: SC4102  
Lust ID: SC4102\_1  
Name: GREENVILLE CITY OF  
Address: 348 S HUDSON ST  
City,State,Zip: GREENVILLE, SC 29601  
Address Match Type: Not reported  
Reported Date: 1989/03/27 16:00:00+00  
Status: No Further Action  
Substance: PETRO

Map ID  
Direction  
Distance  
Elevation

MAP FINDINGS

Site

Database(s)

EDR ID Number  
EPA ID Number

**GREENVILLE CITY OF (Continued)**

**1028697060**

Population within 1500ft: 400  
Domestic Wells within 1500ft: 0  
Land Use: Developed, High Intensity  
Within SPA: No  
SPA PWS Facility ID: Not reported  
SPA Water Type: Not reported  
SPA Facility Type: Not reported  
SPA HUC12: Not reported  
Within WHPA: No  
WHPA PWS Facility ID: Not reported  
WHPA Water Type: Not reported  
WHPA Facility Type: Not reported  
WHPA HUC12: Not reported  
Within 100yr Floodplain: No  
Tribe: Not reported  
EPA Region: 4  
NFA Letter 1: Not reported  
NFA Letter 2: Not reported  
NFA Letter 3: Not reported  
NFA Letter 4: Not reported  
Closed With Residual Contaminate: Not reported  
Coordinate Source: State  
X Coord: -82.41119385  
Y Coord: 34.8493042000001  
Latitude: 34.8493042  
Longitude: -82.41119385

**Y89**  
**SW**  
**1/4-1/2**  
**0.490 mi.**  
**2585 ft.**

**CSX RAILROAD**  
**WILLARD ST TO S ACADEMY ST**  
**GREENVILLE, SC 29601**

**SHWS** **S106614202**  
**ALLSITES** **N/A**

**Site 1 of 2 in cluster Y**

**Relative:**  
**Lower**

**SHWS:**  
Name: CSX RAILROAD  
Address: WILLARD ST TO S ACADEMY ST  
City,State,Zip: GREENVILLE, SC 29601  
EPA ID: SCS123456981

**Actual:**  
**956 ft.**

**ALLSITES:**  
Name: CSX RAILROAD  
Address: WILLARD ST TO S ACADEMY ST  
City,State,Zip: GREENVILLE, SC 29601  
Brownfield: No  
Brownfield Type: Hazardous Substances  
Funds Used: No  
Resp Action: Yes  
Permit Number: SCS123456981  
Program: SF  
Owner: Please call 803-898-2000 for this information.  
Project Status Code: COMP  
Execute Date: Not reported  
Restrictions Filed Date: Not yet recorded.  
Cleanup Contract Complete Date: Not reported  
Project Complete Date: Not yet completed.  
File Number: 57097  
Land Use Restriction: Not yet determined.

Map ID  
Direction  
Distance  
Elevation

MAP FINDINGS

Site

Database(s)

EDR ID Number  
EPA ID Number

**CSX RAILROAD (Continued)**

**S106614202**

Contamination On Site: Please call 803-898-2000 for this information.  
Acreage: Not reported  
Soil Contamination Desc: Not reported  
Soil COCS: Not reported  
SW Sed Contamination Desc: Not reported  
SW COCS: Not reported  
GW Contamination Desc: Not reported  
GW COCS: Not reported  
Air Contamination Desc: Not reported  
Air COCS: Not reported  
Lat: 34.85050229  
Long: -82.41581725

**Y90**  
**SSW**  
**1/2-1**  
**0.501 mi.**  
**2644 ft.**

**CSX PROPERTIES**  
**BETWEEN WILLARD & S HUDSON ST S**  
**GREENVILLE, SC 29601**

**SHWS** **S106614201**  
**ALLSITES** **N/A**

**Site 2 of 2 in cluster Y**

**Relative:**  
**Lower**

**SHWS:**  
Name: CSX PROPERTIES  
Address: BETWEEN WILLARD & S HUDSON ST S  
City,State,Zip: GREENVILLE, SC 29601  
EPA ID: SCS123456982

**Actual:**  
**963 ft.**

**ALLSITES:**

Name: CSX PROPERTIES  
Address: BETWEEN WILLARD & S HUDSON ST S  
City,State,Zip: GREENVILLE, SC 29601  
Brownfield: No  
Brownfield Type: Hazardous Substances  
Funds Used: No  
Resp Action: Yes  
Permit Number: SCS123456982  
Program: SF  
Owner: Please call 803-898-2000 for this information.  
Project Status Code: ACTIVE  
Execute Date: Not reported  
Restrictions Filed Date: Not yet recorded.  
Cleanup Contract Complete Date: Not reported  
Project Complete Date: Not yet completed.  
File Number: 57098  
Land Use Restriction: Not yet determined.  
Contamination On Site: Please call 803-898-2000 for this information.  
Acreage: 13.693  
Soil Contamination Desc: Not reported  
Soil COCS: Not reported  
SW Sed Contamination Desc: Not reported  
SW COCS: Not reported  
GW Contamination Desc: Not reported  
GW COCS: Not reported  
Air Contamination Desc: Not reported  
Air COCS: Not reported  
Lat: 34.84999201  
Long: -82.4153088

Map ID  
Direction  
Distance  
Elevation

MAP FINDINGS

Site

Database(s)

EDR ID Number  
EPA ID Number

91  
SSE  
1/2-1  
0.524 mi.  
2767 ft.

**BLACK ELECTRICAL**  
**203 WESTFIELD ST**  
**GREENVILLE, SC 29601**

**SHWS**  
**AUL**  
**VCP**  
**BROWNFIELDS**  
**ALLSITES**  
**ASBESTOS**

**S116715649**  
**N/A**

**Relative:**  
**Lower**

**SHWS:**

**Actual:**  
**937 ft.**

Name: BLACK ELECTRICAL  
Address: 203 WESTFIELD ST  
City,State,Zip: GREENVILLE, SC 29601  
EPA ID: SCS123457602

**AUL:**

Name: BLACK ELECTRICAL  
Address 1: 203 WESTFIELD ST  
Address 2: Not reported  
City,State,Zip: GREENVILLE, SC 29601  
Owner: DISTRICT WEST LLC  
Latitude: 34.84958  
Longitude: -82.40558  
Project Status: COMP  
Execute Date: 09/17/2014  
Restriction File Date: 01/07/2015  
Cleanup Contract Complete Date: 03/02/2015  
Project Complete Date: 03/02/2015  
File Number: 58163  
Land Use Restriction: ENGINEERED EXPOSURE BARRIER APPROX 2 FOOT CAP;ENGINEERED EXPOSURE BARRIER APPROX 2 FOOT SOIL CAP  
Contamination on Site: Volatile Organic Compounds, Metals, Base Neutral Acid Extractables  
Brownfield Type: Hazardous Substances  
Fund 128(A) Utilized: No  
Respond Action Planned: No  
Acreage: 5.416

**VCP:**

Name: BLACK ELECTRICAL  
Address: 203 WESTFIELD ST  
City,State,Zip: GREENVILLE, SC 29601  
Person Company: CITY OF GREENVILLE  
Prim Address 1: PO BOX 2207  
Prim Address 2: Not reported  
Prim City: GREENVILLE  
Prim State: SC  
Prim Zip: 29602  
Type Brownfield: Hazardous Substances  
Contact: JOHN F. CASTILE, CITY MANAGER  
Status code: COMP  
File Number: 58163  
Exec Date: Not reported  
Contract Mailed Date: Not reported  
Date Terminated: Not reported  
Contract #: 14-6269-NRP  
Contract Type: NRP  
Contract Manager: OVERCASH JO CHERIE C  
Acreage: Not reported  
COC Issued Date: Not reported  
RC Executed Date: Not reported

Map ID  
Direction  
Distance  
Elevation

MAP FINDINGS

Site

Database(s)

EDR ID Number  
EPA ID Number

**BLACK ELECTRICAL (Continued)**

**S116715649**

I C Received:	Not reported
Workplan Due:	Not reported
Workplan Receive:	Not reported
Workplan Reviewed:	Not reported
Workplan Approved:	Not reported
Report Receive:	Not reported
Report Reviewed:	Not reported
Report Approved:	Not reported
Cap Approved:	Not reported
PCAS Number:	6269
Prim Bill Ind:	N
Site ID:	Not reported
Project Master Status Code:	Not reported
Project Category:	Not reported
Brownfields 128a Funds Used:	Not reported
Brownfields Action Planned:	Not reported
Compliance Action Program Area:	Not reported
Compliance Action Status:	Not reported
RC Type:	Not reported
Contamination Details:	Not reported
Latitude:	Not reported
Longitude:	Not reported
Name:	BLACK ELECTRICAL
Address:	203 WESTFIELD ST
City,State,Zip:	GREENVILLE, SC 29601
Person Company:	DISTRICT WEST LLC
Prim Address 1:	900 BROOKSTONE CENTRE PKWY
Prim Address 2:	Not reported
Prim City:	COLUMBUS
Prim State:	GA
Prim Zip:	31904-2987
Type Brownfield:	Hazardous Substances
Contact:	JOHN F. CASTILE, CITY MANAGER
Status code:	COMP
File Number:	58163
Exec Date:	Not reported
Contract Mailed Date:	Not reported
Date Terminated:	Not reported
Contract #:	14-6269-NRP
Contract Type:	NRP
Contract Manager:	OVERCASH JO CHERIE C
Acreage:	5.86
COC Issued Date:	2-Mar-15
RC Executed Date:	19-Dec-14
I C Received:	Not reported
Workplan Due:	Not reported
Workplan Receive:	27-Jan-15
Workplan Reviewed:	Not reported
Workplan Approved:	Not reported
Report Receive:	Not reported
Report Reviewed:	Not reported
Report Approved:	Not reported
Cap Approved:	Not reported
PCAS Number:	6269
Prim Bill Ind:	Y
Site ID:	Not reported

Map ID  
Direction  
Distance  
Elevation

MAP FINDINGS

Site

Database(s)

EDR ID Number  
EPA ID Number

**BLACK ELECTRICAL (Continued)**

**S116715649**

Project Master Status Code:	Not reported
Project Category:	Not reported
Brownfields 128a Funds Used:	Not reported
Brownfields Action Planned:	Not reported
Compliance Action Program Area:	Not reported
Compliance Action Status:	Not reported
RC Type:	Not reported
Contamination Details:	Not reported
Latitude:	Not reported
Longitude:	Not reported
Name:	BLACK ELECTRICAL
Address:	203 WESTFIELD ST
City,State,Zip:	GREENVILLE, SC 29601
Person Company:	FLOURNOY DEVELOPMENT COMPANY
Prim Address 1:	900 BROOKSTONE CENTER PKWY
Prim Address 2:	Not reported
Prim City:	COLUMBUS
Prim State:	GA
Prim Zip:	31904
Type Brownfield:	Hazardous Substances
Contact:	JOHN F. CASTILE, CITY MANAGER
Status code:	COMP
File Number:	58163
Exec Date:	17-Sep-14
Contract Mailed Date:	25-Jul-14
Date Terminated:	Not reported
Contract #:	14-6269-NRP
Contract Type:	NRP
Contract Manager:	OVERCASH JO CHERIE C
Acreage:	5.86
COC Issued Date:	Not reported
RC Executed Date:	Not reported
I C Received:	23-May-14
Workplan Due:	Not reported
Workplan Receive:	7-Aug-14
Workplan Reviewed:	22-Sep-14
Workplan Approved:	Not reported
Report Receive:	7-Oct-14
Report Reviewed:	5-Nov-14
Report Approved:	Not reported
Cap Approved:	Not reported
PCAS Number:	6269
Prim Bill Ind:	N
Site ID:	Not reported
Project Master Status Code:	Not reported
Project Category:	Not reported
Brownfields 128a Funds Used:	Not reported
Brownfields Action Planned:	Not reported
Compliance Action Program Area:	Not reported
Compliance Action Status:	Not reported
RC Type:	Not reported
Contamination Details:	Not reported
Latitude:	Not reported
Longitude:	Not reported

Map ID  
Direction  
Distance  
Elevation

MAP FINDINGS

Site

Database(s)

EDR ID Number  
EPA ID Number

**BLACK ELECTRICAL (Continued)**

**S116715649**

SC BROWNFIELD:

Name: BLACK ELECTRICAL  
Address: 203 WESTFIELD ST  
City,State,Zip: GREENVILLE, SC 29601  
Contract Number: 14-6269-NRP  
Contract Type: NRP  
File Number: 58163  
Contract Manager: OVERCASH JO CHERIE C  
Person Company: CITY OF GREENVILLE  
Primary Address1: PO BOX 2207  
Primary Address2: Not reported  
Primary City: GREENVILLE  
Primary State Code: SC  
Primary Zip Code: 29602  
Type Brownfield: Hazardous Substances  
Acreage: Not reported  
Contract Executed: Not reported  
COC Date Issued: Not reported  
RC Executed: Not reported  
Contact: JOHN F. CASTILE, CITY MANAGER  
Status Code: COMP  
IC Received: Not reported  
Workplan Due: Not reported  
Workplan Received: Not reported  
Workplan Reviewed: Not reported  
Workplan Approved: Not reported  
Report Received: Not reported  
Report Reviewed: Not reported  
Report Approved: Not reported  
Cap Approved: Not reported  
Contract Mailed: Not reported  
Date Terminated: Not reported

PCAS Number: 6269

Prim Bill Ind: N

Master Number: CLOSED  
Category: Master Project Details  
Property Contaminants: BNAs, Metals  
Program: LWM - SARR - Brownfields  
Filed With County: Not reported  
Type of Covenant: ENGINEERED EXPOSURE BARRIER APPROX 2 FOOT CAP  
Latitude: 34.8496  
Longitude: -82.4056

Name: BLACK ELECTRICAL  
Address: 203 WESTFIELD ST  
City,State,Zip: GREENVILLE, SC 29601  
Contract Number: 14-6269-NRP  
Contract Type: NRP  
File Number: 58163  
Contract Manager: OVERCASH JO CHERIE C  
Person Company: DISTRICT WEST LLC  
Primary Address1: 900 BROOKSTONE CENTRE PKWY  
Primary Address2: Not reported  
Primary City: COLUMBUS  
Primary State Code: GA  
Primary Zip Code: 31904-2987  
Type Brownfield: Hazardous Substances



Map ID  
Direction  
Distance  
Elevation

MAP FINDINGS

Site

Database(s)

EDR ID Number  
EPA ID Number

**BLACK ELECTRICAL (Continued)**

**S116715649**

Acreage:	5.86
Contract Executed:	Not reported
COC Date Issued:	2-Mar-15
RC Executed:	19-Dec-14
Contact:	JOHN F. CASTILE, CITY MANAGER
Status Code:	COMP
IC Received:	Not reported
Workplan Due:	Not reported
Workplan Received:	27-Jan-15
Workplan Reviewed:	Not reported
Workplan Approved:	Not reported
Report Received:	Not reported
Report Reviewed:	Not reported
Report Approved:	Not reported
Cap Approved:	Not reported
Contract Mailed:	Not reported
Date Terminated:	Not reported
PCAS Number:	6269
Prim Bill Ind:	Y
Master Number:	CLOSED
Category:	Master Project Details
Property Contaminants:	BNAs, Metals
Program:	LWM - SARR - Brownfields
Filed With County:	Not reported
Type of Covenant:	ENGINEERED EXPOSURE BARRIER APPROX 2 FOOT CAP
Latitude:	34.8496
Longitude:	-82.4056
Name:	BLACK ELECTRICAL
Address:	203 WESTFIELD ST
City,State,Zip:	GREENVILLE, SC 29601
Contract Number:	14-6269-NRP
Contract Type:	NRP
File Number:	58163
Contract Manager:	OVERCASH JO CHERIE C
Person Company:	FLOURNOY DEVELOPMENT COMPANY
Primary Address1:	900 BROOKSTONE CENTER PKWY
Primary Address2:	Not reported
Primary City:	COLUMBUS
Primary State Code:	GA
Primary Zip Code:	31904
Type Brownfield:	Hazardous Substances
Acreage:	5.86
Contract Executed:	17-Sep-14
COC Date Issued:	Not reported
RC Executed:	Not reported
Contact:	JOHN F. CASTILE, CITY MANAGER
Status Code:	COMP
IC Received:	23-May-14
Workplan Due:	Not reported
Workplan Received:	7-Aug-14
Workplan Reviewed:	22-Sep-14
Workplan Approved:	Not reported
Report Received:	7-Oct-14
Report Reviewed:	5-Nov-14
Report Approved:	Not reported
Cap Approved:	Not reported

Map ID  
Direction  
Distance  
Elevation

MAP FINDINGS

Site

Database(s)

EDR ID Number  
EPA ID Number

**BLACK ELECTRICAL (Continued)**

**S116715649**

Contract Mailed: 25-Jul-14  
Date Terminated: Not reported  
PCAS Number: 6269  
Prim Bill Ind: N  
Master Number: CLOSED  
Category: Master Project Details  
Property Contaminants: BNAs, Metals  
Program: LWM - SARR - Brownfields  
Filed With County: Not reported  
Type of Covenant: ENGINEERED EXPOSURE BARRIER APPROX 2 FOOT CAP  
Latitude: 34.8496  
Longitude: -82.4056

**ALLSITES:**

Name: BLACK ELECTRICAL  
Address: 203 WESTFIELD ST  
City,State,Zip: GREENVILLE, SC 29601  
Brownfield: Not reported  
Brownfield Type: Hazardous Substances  
Funds Used: No  
Resp Action: No  
Permit Number: Not reported  
Program: Not reported  
Owner: DISTRICT WEST LLC  
Project Status Code: COMP  
Execute Date: 09/17/2014  
Restrictions Filed Date: 1/7/2015  
Cleanup Contract Complete Date: 03/02/2015  
Project Complete Date: 3/2/2015  
File Number: 58163  
Land Use Restriction: ENGINEERED EXPOSURE BARRIER APPROX 2 FOOT CAP;ENGINEERED EXPOSURE BARRIER APPROX 2 FOOT SOIL CAP  
Contamination On Site: Volatile Organic Compounds, Metals, Base Neutral Acid Extractables  
Acreage: 5.416  
Soil Contamination Desc: Not reported  
Soil COCS: Not reported  
SW Sed Contamination Desc: Not reported  
SW COCS: Not reported  
GW Contamination Desc: Not reported  
GW COCS: Not reported  
Air Contamination Desc: Not reported  
Air COCS: Not reported  
Lat: 34.84958  
Long: -82.40558

**ASBESTOS:**

Name: Blacks Electrical Supply Co  
Address: 203 WESTFIELD ST  
Address 2: Not reported  
City,State,Zip: GREENVILLE, SC 29601  
Permit No: R1410426  
Activity: Superseded  
Bus Phone: Not reported  
Co Name: DEMOLITION AND ENVIRONMENTAL COMPANIES LLC  
District: Not reported  
Permit Type: NF NESHAP

Map ID  
Direction  
Distance  
Elevation

MAP FINDINGS

Site

Database(s)

EDR ID Number  
EPA ID Number

**BLACK ELECTRICAL (Continued)**

**S116715649**

Sub Type: Not reported  
Local Facility: Not reported  
Disposition: Not reported  
Description: Not reported  
Glove: Not reported  
Fri: Not reported  
Other: Not reported  
Program: Air - Asbestos  
Category: AIR-Asbestos Removal  
General Category: NFNESHAP  
Issue Date: 10/27/2014  
Permittee: Demolition And Environmental Companies Llc  
Permittee Address: SC, US, PO BOX 61900, NORTH CHARLESTON, 294191900  
Permittee Phone: 8435548408  
Permittee Email: Not reported  
Comments: Not reported  
Compliance Name: Rhonda D Aikins  
Agency: Not reported

Name: Blacks Electrical Supply Co  
Address: 203 WESTFIELD ST  
Address 2: Not reported  
City,State,Zip: GREENVILLE, SC 29601  
Permit No: R1410426  
Activity: Expired  
Bus Phone: Not reported  
Co Name: DEMOLITION AND ENVIRONMENTAL COMPANIES LLC  
District: Not reported  
Permit Type: NF NESHAP  
Sub Type: Not reported  
Local Facility: Not reported  
Disposition: Not reported  
Description: Not reported  
Glove: Not reported  
Fri: Not reported  
Other: Not reported  
Program: Air - Asbestos  
Category: AIR-Asbestos Removal  
General Category: NFNESHAP  
Issue Date: 11/17/2014  
Permittee: Demolition And Environmental Companies Llc  
Permittee Address: SC, US, PO BOX 61900, NORTH CHARLESTON, 294191900  
Permittee Phone: 8435548408  
Permittee Email: Not reported  
Comments: Not reported  
Compliance Name: Rhonda D Aikins  
Agency: Not reported

Name: Black'S Electrical Supply Co  
Address: 203 WESTFIELD ST  
Address 2: Not reported  
City,State,Zip: GREENVILLE, SC 29601  
Permit No: N1410427  
Activity: Expired  
Bus Phone: Not reported  
Co Name: DEMOLITION AND ENVIRONMENTAL COMPANIES LLC  
District: Not reported

Map ID  
Direction  
Distance  
Elevation

MAP FINDINGS

Site

Database(s)

EDR ID Number  
EPA ID Number

**BLACK ELECTRICAL (Continued)**

**S116715649**

Permit Type: Not reported  
Sub Type: Not reported  
Local Facility: Not reported  
Disposition: Not reported  
Description: Not reported  
Glove: Not reported  
Fri: Not reported  
Other: Not reported  
Program: Air - Asbestos  
Category: AIR-Asbestos Demolition  
General Category: Not reported  
Issue Date: 11/19/2014  
Permittee: Demolition And Environmental Companies Llc  
Permittee Address: SC, US, PO BOX 61900, NORTH CHARLESTON, 294191900  
Permittee Phone: 8435548408  
Permittee Email: Not reported  
Comments: Not reported  
Compliance Name: Rhonda D Aikins  
Agency: Not reported

**92**  
**SE**  
**1/2-1**  
**0.547 mi.**  
**2886 ft.**

**SOUTHERN BELL GNVLSCDO**  
**10 S ACADEMY ST**  
**GREENVILLE, SC 29601**

**Relative:**  
**Lower**

**Actual:**  
**955 ft.**

SHWS:  
Name: AGFA HEALTHCARE CORP  
Address: 10 S ACADEMY ST  
City,State,Zip: GREENVILLE, SC 29601  
EPA ID: SCS123457761

**SHWS** **1000461867**  
**LUST** **N/A**  
**UST**  
**VCP**  
**BROWNFIELDS**  
**ALLSITES**  
**UIC**

LUST:  
Name: SOUTHERN BELL GNVLSCDO  
Address: 10 S ACADEMY ST  
City,State,Zip: GREENVILLE, SC 29601  
Release Number: 1  
Facility ID: 03849  
Release Status Number: Not reported  
Substance: PETRO  
Tank Owner Company Name: ACADEMY ST ASSOCIATES L  
Tank Owner Last Name: Not reported  
Tank Owner First name: Not reported  
NFA Date: 02/05/2003  
Tank Owner City: Not reported  
Confirmed Date: Not reported  
Release Date: 03/12/1990  
EID: Not reported  
Local Facility District: Not reported  
SCRBCA Class Number: Not reported  
Release Fin Type Code: Not reported  
Qualified: Not reported  
Release Source: Not reported  
Local Fac Last Name: Not reported  
Local Fac First Name: Not reported

Map ID  
Direction  
Distance  
Elevation

MAP FINDINGS

Site

Database(s)

EDR ID Number  
EPA ID Number

**SOUTHERN BELL GNVLSCDO (Continued)**

**1000461867**

User Name: ANDERSPE  
Cleanup Initiated Date: 03/07/1992  
Prefix: Not reported  
Total Score: Not reported  
GW Flow:  
Release Date: 03/12/1990  
Cleanup Complete Date: 02/05/2003  
Depth to Ground Water: 10  
Ground Water Flow Direction: S  
Release Number: 1  
Confirmed date: 03/07/1992  
RP Name: SOUTHERN BELL  
RP Address: ACADEMY ST & W MCBEE AVE  
RP City: GREENVILLE  
RP State: SC  
RP Zip: 29601  
SCRBCA Class Code: CLASS4AA  
Project Manager: ANDERSON, PAULA E  
Release Fin Type Code: WS

**UST:**

Name: SOUTHERN BELL GNVLSCDO  
Address: 10 S ACADEMY ST  
City: GREENVILLE  
Facility ID: 03849  
Permit: N 03849  
Owner: ACADEMY ST ASSOCIATES LP  
Owner Address: 30 PATEWOOD DR STE 180  
Owner City, st, zip: GREENVILLE SC 29615-6814  
Owner Phone: 864-297-6971

Tank ID: 1  
**Status:** **Abandoned**  
Capacity: 12000  
Product: Gasoline  
Calclage: Not reported

**VCP:**

Name: AGFA HEALTHCARE CORP  
Address: 10 S ACADEMY ST  
City,State,Zip: GREENVILLE, SC 29601  
Person Company: 10 ACADEMY STREET LLC  
Prim Address 1: 1435 W MOREHEAD ST STE 130  
Prim Address 2: Not reported  
Prim City: CHARLOTTE  
Prim State: NC  
Prim Zip: 28208  
Type Brownfield: Not reported  
Contact: Not reported  
Status code: ACTIVE  
File Number: 58399  
Exec Date: 20-Mar-17  
Contract Mailed Date: 18-Jan-17  
Date Terminated: Not reported  
Contract #: 17-6444-NRP

Map ID  
Direction  
Distance  
Elevation

MAP FINDINGS

Site

Database(s)

EDR ID Number  
EPA ID Number

**SOUTHERN BELL GNVLSCDO (Continued)**

**1000461867**

Contract Type:	NRP
Contract Manager:	GORMAN ANGELA K
Acreage:	4.77
COC Issued Date:	Not reported
RC Executed Date:	Not reported
I C Received:	28-Nov-16
Workplan Due:	Not reported
Workplan Receive:	Not reported
Workplan Reviewed:	Not reported
Workplan Approved:	Not reported
Report Receive:	Not reported
Report Reviewed:	Not reported
Report Approved:	Not reported
Cap Approved:	Not reported
PCAS Number:	6444
Prim Bill Ind:	N
Site ID:	Not reported
Project Master Status Code:	Not reported
Project Category:	Not reported
Brownfields 128a Funds Used:	Not reported
Brownfields Action Planned:	Not reported
Compliance Action Program Area:	Not reported
Compliance Action Status:	Not reported
RC Type:	Not reported
Contamination Details:	Not reported
Latitude:	Not reported
Longitude:	Not reported
Name:	AGFA HEALTHCARE CORP
Address:	10 S ACADEMY ST
City,State,Zip:	GREENVILLE, SC 29601
Person Company:	CITISCULPT SC LLC
Prim Address 1:	1355 GREENWOOD CLIFF STE 150
Prim Address 2:	Not reported
Prim City:	CHARLOTTE
Prim State:	NC
Prim Zip:	28204
Type Brownfield:	Not reported
Contact:	Not reported
Status code:	ACTIVE
File Number:	58399
Exec Date:	Not reported
Contract Mailed Date:	Not reported
Date Terminated:	Not reported
Contract #:	17-6444-NRP
Contract Type:	NRP
Contract Manager:	GORMAN ANGELA K
Acreage:	Not reported
COC Issued Date:	Not reported
RC Executed Date:	Not reported
I C Received:	Not reported
Workplan Due:	Not reported
Workplan Receive:	Not reported
Workplan Reviewed:	Not reported
Workplan Approved:	Not reported
Report Receive:	Not reported
Report Reviewed:	Not reported

Map ID  
Direction  
Distance  
Elevation

MAP FINDINGS

Site

Database(s)

EDR ID Number  
EPA ID Number

**SOUTHERN BELL GNVLSCDO (Continued)**

**1000461867**

Report Approved: Not reported  
Cap Approved: Not reported  
PCAS Number: 6444  
Prim Bill Ind: Y  
Site ID: Not reported  
Project Master Status Code: Not reported  
Project Category: Not reported  
Brownfields 128a Funds Used: Not reported  
Brownfields Action Planned: Not reported  
Compliance Action Program Area: Not reported  
Compliance Action Status: Not reported  
RC Type: Not reported  
Contamination Details: Not reported  
Latitude: Not reported  
Longitude: Not reported

**SC BROWNFIELD:**

Name: AGFA HEALTHCARE CORP  
Address: 10 S ACADEMY ST  
City,State,Zip: GREENVILLE, SC 29601  
Contract Number: 17-6444-NRP  
Contract Type: NRP  
File Number: 58399  
Contract Manager: GORMAN ANGELA K  
Person Company: 10 ACADEMY STREET LLC  
Primary Address1: 1435 W MOREHEAD ST STE 130  
Primary Address2: Not reported  
Primary City: CHARLOTTE  
Primary State Code: NC  
Primary Zip Code: 28208  
Type Brownfield: Not reported  
Acreage: 4.77  
Contract Executed: 20-Mar-17  
COC Date Issued: Not reported  
RC Executed: Not reported  
Contact: Not reported  
Status Code: ACTIVE  
IC Received: 28-Nov-16  
Workplan Due: Not reported  
Workplan Received: Not reported  
Workplan Reviewed: Not reported  
Workplan Approved: Not reported  
Report Received: Not reported  
Report Reviewed: Not reported  
Report Approved: Not reported  
Cap Approved: Not reported  
Contract Mailed: 18-Jan-17  
Date Terminated: Not reported  
PCAS Number: 6444  
Prim Bill Ind: N  
Master Number: ACTIVE  
Category: Master Project Details  
Property Contaminants: BNAs, Metals  
Program: LWM - SARR - Brownfields  
Filed With County: Not reported  
Type of Covenant: Not reported  
Latitude: 34.8514

Map ID  
Direction  
Distance  
Elevation

MAP FINDINGS

Site

Database(s)

EDR ID Number  
EPA ID Number

**SOUTHERN BELL GNVLSCDO (Continued)**

**1000461867**

Longitude: -82.4035

Name: AGFA HEALTHCARE CORP  
Address: 10 S ACADEMY ST  
City,State,Zip: GREENVILLE, SC 29601  
Contract Number: 17-6444-NRP  
Contract Type: NRP  
File Number: 58399  
Contract Manager: GORMAN ANGELA K  
Person Company: CITISCULPT SC LLC  
Primary Address1: 1355 GREENWOOD CLIFF STE 150  
Primary Address2: Not reported  
Primary City: CHARLOTTE  
Primary State Code: NC  
Primary Zip Code: 28204  
Type Brownfield: Not reported  
Acreage: Not reported  
Contract Executed: Not reported  
COC Date Issued: Not reported  
RC Executed: Not reported  
Contact: Not reported  
Status Code: ACTIVE  
IC Received: Not reported  
Workplan Due: Not reported  
Workplan Received: Not reported  
Workplan Reviewed: Not reported  
Workplan Approved: Not reported  
Report Received: Not reported  
Report Reviewed: Not reported  
Report Approved: Not reported  
Cap Approved: Not reported  
Contract Mailed: Not reported  
Date Terminated: Not reported  
PCAS Number: 6444  
Prim Bill Ind: Y  
Master Number: ACTIVE  
Category: Master Project Details  
Property Contaminants: BNAs, Metals  
Program: LWM - SARR - Brownfields  
Filed With County: Not reported  
Type of Covenant: Not reported  
Latitude: 34.8514  
Longitude: -82.4035

**ALLSITES:**

Name: AGFA HEALTHCARE CORP  
Address: 10 S ACADEMY ST  
City,State,Zip: GREENVILLE, SC 29601  
Brownfield: Not reported  
Brownfield Type: Not reported  
Funds Used: No  
Resp Action: No  
Permit Number: Not reported  
Program: Not reported  
Owner: CITISCULPT SC LLC  
Project Status Code: ACTIVE  
Execute Date: 03/20/2017



Map ID  
Direction  
Distance  
Elevation

MAP FINDINGS

Site

Database(s)

EDR ID Number  
EPA ID Number

**SOUTHERN BELL GNVLSCDO (Continued)**

**1000461867**

Restrictions Filed Date: Not yet recorded.  
Cleanup Contract Complete Date: Not reported  
Project Complete Date: Not yet completed.  
File Number: 58399  
Land Use Restriction: We do not have enough information yet to determine whether restrictions will be required.  
Contamination On Site: Volatile Organic Compounds, Metals, Base Neutral Acid Extractables  
Acreage: 4.767  
Soil Contamination Desc: Not reported  
Soil COCS: Not reported  
SW Sed Contamination Desc: Not reported  
SW COCS: Not reported  
GW Contamination Desc: Not reported  
GW COCS: Not reported  
Air Contamination Desc: Not reported  
Air COCS: Not reported  
Lat: 34.851423  
Long: -82.403472

**UIC:**

Name: BELLSOUTH ACADEMY STREET  
Address: 10 S ACADEMY ST  
City,State,Zip: GREENVILLE, SC 29602  
Permit Number: SCHE03000071  
Permit Holder: Not reported  
Permittee Address: Not reported  
Former Permit Number: 181  
Activity: Inactive  
Disposition: Closed  
District: Greenville EQC Office  
Sub Type: Area Permit  
Category: WTR - Underground Injection Operating  
Latitude: 34.8523  
Longitude: -82.4023

**93  
NNW  
1/2-1  
0.550 mi.  
2906 ft.**

**GREATER GREENVILLE SANITATION  
200 E BRAMLETT RD  
GREENVILLE, SC 29601**

**SHWS S117361891  
VCP N/A**

**Relative:  
Higher  
Actual:  
976 ft.**

**SHWS:**  
Name: GREATER GREENVILLE SANITATION  
Address: 200 E BRAMLETT RD  
City,State,Zip: GREENVILLE, SC 29601-1047  
EPA ID: SCS123457493

**VCP:**

Name: GREATER GREENVILLE SANITATION  
Address: 200 E BRAMLETT RD  
City,State,Zip: GREENVILLE, SC 29601-1047  
Person Company: GREATER GREENVILLE SANITATION COMMISSION  
Prim Address 1: 1600 W WASHINGTON ST  
Prim Address 2: Not reported  
Prim City: GREENVILLE  
Prim State: SC  
Prim Zip: 29601

Map ID  
Direction  
Distance  
Elevation

MAP FINDINGS

Site

Database(s)

EDR ID Number  
EPA ID Number

**GREATER GREENVILLE SANITATION (Continued)**

**S117361891**

Type Brownfield:	Not reported
Contact:	STEVE COLE
Status code:	ACTIVE
File Number:	402979
Exec Date:	Not reported
Contract Mailed Date:	Not reported
Date Terminated:	Not reported
Contract #:	07-171-W (CA)
Contract Type:	RP
Contract Manager:	Not reported
Acreage:	Not reported
COC Issued Date:	Not reported
RC Executed Date:	Not reported
I C Received:	Not reported
Workplan Due:	Not reported
Workplan Receive:	Not reported
Workplan Reviewed:	Not reported
Workplan Approved:	Not reported
Report Receive:	Not reported
Report Reviewed:	Not reported
Report Approved:	Not reported
Cap Approved:	Not reported
PCAS Number:	6148
Prim Bill Ind:	N
Site ID:	Not reported
Project Master Status Code:	Not reported
Project Category:	Not reported
Brownfields 128a Funds Used:	Not reported
Brownfields Action Planned:	Not reported
Compliance Action Program Area:	Not reported
Compliance Action Status:	Not reported
RC Type:	Not reported
Contamination Details:	Not reported
Latitude:	Not reported
Longitude:	Not reported
Name:	GREATER GREENVILLE SANITATION
Address:	200 E BRAMLETT RD
City,State,Zip:	GREENVILLE, SC 29601-1047
Person Company:	Not reported
Prim Address 1:	Not reported
Prim Address 2:	Not reported
Prim City:	Not reported
Prim State:	Not reported
Prim Zip:	Not reported
Type Brownfield:	Not reported
Contact:	Not reported
Status code:	ACTIVE
File Number:	402979
Exec Date:	Not reported
Contract Mailed Date:	Not reported
Date Terminated:	Not reported
Contract #:	05-191-W (CA)
Contract Type:	RP
Contract Manager:	Not reported
Acreage:	Not reported
COC Issued Date:	Not reported

Map ID  
Direction  
Distance  
Elevation

MAP FINDINGS

Site

Database(s)

EDR ID Number  
EPA ID Number

**GREATER GREENVILLE SANITATION (Continued)**

**S117361891**

RC Executed Date: Not reported  
I C Received: Not reported  
Workplan Due: Not reported  
Workplan Receive: Not reported  
Workplan Reviewed: Not reported  
Workplan Approved: Not reported  
Report Receive: Not reported  
Report Reviewed: Not reported  
Report Approved: Not reported  
Cap Approved: Not reported  
PCAS Number: 6148  
Prim Bill Ind: Not reported  
Site ID: Not reported  
Project Master Status Code: Not reported  
Project Category: Not reported  
Brownfields 128a Funds Used: Not reported  
Brownfields Action Planned: Not reported  
Compliance Action Program Area: Not reported  
Compliance Action Status: Not reported  
RC Type: Not reported  
Contamination Details: Not reported  
Latitude: Not reported  
Longitude: Not reported

**94**  
**SSE**  
**1/2-1**  
**0.563 mi.**  
**2974 ft.**

**SARKIS STUDIO REWA**  
**406 WESTFIELD ST**  
**GREENVILLE, SC 29601**

**SHWS** **S121291961**  
**ALLSITES** **N/A**

**Relative:**  
**Lower**

SHWS:  
Name: SARKIS STUDIO REWA  
Address: 406 WESTFIELD ST  
City,State,Zip: GREENVILLE, SC 29601  
EPA ID: SCS123457820

**Actual:**  
**924 ft.**

ALLSITES:  
Name: SARKIS STUDIO REWA  
Address: 406 WESTFIELD ST  
City,State,Zip: GREENVILLE, SC 29601  
Brownfield: Not reported  
Brownfield Type: Not reported  
Funds Used: No  
Resp Action: No  
Permit Number: Not reported  
Program: Not reported  
Owner: RENEWABLE WATER RESOURCES  
Project Status Code: ACTIVE  
Execute Date: 06/08/2018  
Restrictions Filed Date: Not yet recorded.  
Cleanup Contract Complete Date: Not reported  
Project Complete Date: Not yet completed.  
File Number: 58551  
Land Use Restriction: We do not have enough information yet to determine whether restrictions will be required.  
Contamination On Site: Please call 803-898-2000 for this information.  
Acreage: Not reported

Map ID  
Direction  
Distance  
Elevation

MAP FINDINGS

Site

Database(s)

EDR ID Number  
EPA ID Number

**SARKIS STUDIO REWA (Continued)**

**S121291961**

Soil Contamination Desc: Not reported  
Soil COCS: Not reported  
SW Sed Contamination Desc: Not reported  
SW COCS: Not reported  
GW Contamination Desc: Not reported  
GW COCS: Not reported  
Air Contamination Desc: Not reported  
Air COCS: Not reported  
Lat: 34.84884  
Long: -82.407273

**95**  
**SSE**  
**1/2-1**  
**0.618 mi.**  
**3264 ft.**

**PHENIX SUPPLY**  
**417 WESTFIELD ST**  
**GREENVILLE, SC 29602**

**SHWS**  
**AUL**  
**VCP**  
**BROWNFIELDS**  
**ALLSITES**  
**DRYCLEANERS**

**S105621670**  
**N/A**

**Relative:**  
**Lower**

**Actual:**  
**927 ft.**

**SHWS:**

Name: FMR PHENIX SUPPLY COMPANY WAREHOUSE  
Address: 417 WESTFIELD ST  
City,State,Zip: GREENVILLE, SC 29602  
EPA ID: SCDRY0056786

Name: PHENIX SUPPLY  
Address: 417 WESTFIELD ST  
City,State,Zip: GREENVILLE, SC 29602  
EPA ID: SCS123457657

**AUL:**

Name: PHENIX SUPPLY  
Address 1: 417 WESTFIELD ST  
Address 2: Not reported  
City,State,Zip: GREENVILLE, SC 29602  
Owner: ARLINGTON PROPERTIES INC  
Latitude: 34.84747  
Longitude: -82.4066  
Project Status: INCOMP  
Execute Date: 09/14/2015  
Restriction File Date: 11/14/2016  
Cleanup Contract Complete Date: 08/27/2018  
Project Complete Date: 08/27/2018  
File Number: 56786  
Land Use Restriction: Not yet determined.  
Contamination on Site: Volatile Organic Compounds, Base Neutral Acid Extractables  
Brownfield Type: Not reported  
Fund 128(A) Utilized: No  
Respond Action Planned: No  
Acreage: 7.3

**VCP:**

Name: PHENIX SUPPLY  
Address: 417 WESTFIELD ST  
City,State,Zip: GREENVILLE, SC 29602  
Person Company: ARLINGTON PROPERTIES INC  
Prim Address 1: 2 N 20TH ST STE 700  
Prim Address 2: Not reported

Map ID  
Direction  
Distance  
Elevation

MAP FINDINGS

Site

Database(s)

EDR ID Number  
EPA ID Number

**PHENIX SUPPLY (Continued)**

**S105621670**

Prim City: BIRMINGHAM  
Prim State: AL  
Prim Zip: 35203  
Type Brownfield: Not reported  
Contact: MARK STUERMANN  
Status code: INCOMP  
File Number: 56786  
Exec Date: 14-Sep-15  
Contract Mailed Date: 16-Jun-15  
Date Terminated: Not reported  
Contract #: 15-6331-NRP  
Contract Type: NRP  
Contract Manager: BERENBROK MARK K  
Acreage: 7.3  
COC Issued Date: 27-Aug-18  
RC Executed Date: 8-Nov-16  
I C Received: 3-Apr-15  
Workplan Due: Not reported  
Workplan Receive: 4-Aug-15  
Workplan Reviewed: 3-Sep-15  
Workplan Approved: Not reported  
Report Receive: 26-Jul-18  
Report Reviewed: 21-Aug-18  
Report Approved: 21-Aug-18  
Cap Approved: Not reported  
PCAS Number: 6331  
Prim Bill Ind: Y  
Site ID: Not reported  
Project Master Status Code: Not reported  
Project Category: Not reported  
Brownfields 128a Funds Used: Not reported  
Brownfields Action Planned: Not reported  
Compliance Action Program Area: Not reported  
Compliance Action Status: Not reported  
RC Type: Not reported  
Contamination Details: Not reported  
Latitude: Not reported  
Longitude: Not reported

**SC BROWNFIELD:**

Name: PHENIX SUPPLY  
Address: 417 WESTFIELD ST  
City,State,Zip: GREENVILLE, SC 29602  
Contract Number: 15-6331-NRP  
Contract Type: NRP  
File Number: 56786  
Contract Manager: BERENBROK MARK K  
Person Company: ARLINGTON PROPERTIES INC  
Primary Address1: 2 N 20TH ST STE 700  
Primary Address2: Not reported  
Primary City: BIRMINGHAM  
Primary State Code: AL  
Primary Zip Code: 35203  
Type Brownfield: Not reported  
Acreage: 7.3  
Contract Executed: 14-Sep-15  
COC Date Issued: 27-Aug-18

Map ID  
Direction  
Distance  
Elevation

MAP FINDINGS

Site

Database(s)

EDR ID Number  
EPA ID Number

**PHENIX SUPPLY (Continued)**

**S105621670**

RC Executed:	8-Nov-16
Contact:	MARK STUERMANN
Status Code:	INCOMP
IC Received:	3-Apr-15
Workplan Due:	Not reported
Workplan Received:	4-Aug-15
Workplan Reviewed:	3-Sep-15
Workplan Approved:	Not reported
Report Received:	26-Jul-18
Report Reviewed:	21-Aug-18
Report Approved:	21-Aug-18
Cap Approved:	Not reported
Contract Mailed:	16-Jun-15
Date Terminated:	Not reported
PCAS Number:	6331
Prim Bill Ind:	Y
Master Number:	ACTIVE
Category:	Master Project Details
Property Contaminants:	BNAs, VOCs
Program:	LWM - SARR - Brownfields
Filed With County:	2016-11-14 06:00:00
Type of Covenant:	Not reported
Latitude:	34.8475
Longitude:	-82.4066

**ALLSITES:**

Name:	PHENIX SUPPLY
Address:	417 WESTFIELD ST
City,State,Zip:	GREENVILLE, SC 29602
Brownfield:	Not reported
Brownfield Type:	Not reported
Funds Used:	No
Resp Action:	No
Permit Number:	Not reported
Program:	Not reported
Owner:	ARLINGTON PROPERTIES INC
Project Status Code:	INCOMP
Execute Date:	09/14/2015
Restrictions Filed Date:	11/14/2016
Cleanup Contract Complete Date:	08/27/2018
Project Complete Date:	8/27/2018
File Number:	56786
Land Use Restriction:	Not yet determined.
Contamination On Site:	Volatile Organic Compounds, Base Neutral Acid Extractables
Acreage:	7.3
Soil Contamination Desc:	Not reported
Soil COCS:	Not reported
SW Sed Contamination Desc:	Not reported
SW COCS:	Not reported
GW Contamination Desc:	Not reported
GW COCS:	Not reported
Air Contamination Desc:	Not reported
Air COCS:	Not reported
Lat:	34.84747
Long:	-82.4066

Map ID  
Direction  
Distance  
Elevation

MAP FINDINGS

Site

Database(s)

EDR ID Number  
EPA ID Number

**PHENIX SUPPLY (Continued)**

**S105621670**

Drycleaners:

Name: FMR PHENIX SUPPLY COMPANY WAREHOUSE  
Address: 417 WESTFIELD ST  
City,State,Zip: GREENVILLE, SC  
BLWM Number: 56786  
Rank: TIER II  
Priority Group Explanation: TIER II

96  
North  
1/2-1  
0.631 mi.  
3332 ft.

**MILLER OIL (FORMER)**  
**10 ALEXANDER ST**  
**GREENVILLE, SC 29609**

**SHWS** **S110500156**  
**GWT** **N/A**

**Relative:**  
**Higher**

SHWS:

Name: MILLER OIL (FORMER)  
Address: 10 ALEXANDER ST  
City,State,Zip: GREENVILLE, SC 29609-5822  
EPA ID: SCS123457268

**Actual:**  
**985 ft.**

GWT:

Site ID: 02439  
Name: MILLER OIL  
Address: 10 ALEXANDER ST  
City,State,Zip: GREENVILLE, SC  
Facility Status: ASSESSMN  
Release Number: Release #1  
Project Manager: ROSSIECA Greenville  
GW Impact: Y  
Type: Soil  
Release Report Date: 09/19/2003  
Conf Date: 09/19/2003  
NFA Date: Not reported  
Transfer: Not reported  
Product: PETRO  
Source: Not reported  
Tier: Not reported

97  
SE  
1/2-1  
0.653 mi.  
3450 ft.

**REEDY SQUARE**  
**301 RIVER ST**  
**GREENVILLE, SC 29601**

**SHWS** **S119008645**  
**ALLSITES** **N/A**

**Relative:**  
**Lower**

SHWS:

Name: REEDY SQUARE  
Address: 301 RIVER ST  
City,State,Zip: GREENVILLE, SC 29601  
EPA ID: SCS123457729

**Actual:**  
**931 ft.**

ALLSITES:

Name: REEDY SQUARE  
Address: 301 RIVER ST  
City,State,Zip: GREENVILLE, SC 29601  
Brownfield: Not reported

Map ID  
Direction  
Distance  
Elevation

MAP FINDINGS

Site

Database(s)

EDR ID Number  
EPA ID Number

**REEDY SQUARE (Continued)**

**S119008645**

Brownfield Type: Not reported  
Funds Used: No  
Resp Action: No  
Permit Number: Not reported  
Program: Not reported  
Owner: 301 RIVER STREET INVESTORS LLC  
Project Status Code: COMP  
Execute Date: 11/21/2016  
Restrictions Filed Date: Not yet recorded.  
Cleanup Contract Complete Date: Not reported  
Project Complete Date: Not yet completed.  
File Number: 58402  
Land Use Restriction: We do not have enough information yet to determine whether restrictions will be required.  
  
Contamination On Site: Please call 803-898-2000 for this information.  
Acreage: 1.18  
Soil Contamination Desc: Not reported  
Soil COCS: Not reported  
SW Sed Contamination Desc: Not reported  
SW COCS: Not reported  
GW Contamination Desc: Not reported  
GW COCS: Not reported  
Air Contamination Desc: Not reported  
Air COCS: Not reported  
Lat: 34.848336  
Long: -82.403786

**Z98**  
**ESE**  
**1/2-1**  
**0.683 mi.**  
**3604 ft.**

**FMR BRASHIER CLEANERS**  
**25 COLLEGE ST**  
**GREENVILLE, SC 29601**

**SHWS** **S105621463**  
**DRYCLEANERS** **N/A**

**Site 1 of 2 in cluster Z**

**Relative:**  
**Higher**

**SHWS:**  
Name: FMR BRASHIER CLEANERS  
Address: 25 COLLEGE ST  
City,State,Zip: GREENVILLE, SC 29601  
EPA ID: SCDRY0056098

**Actual:**  
**1011 ft.**

**Drycleaners:**  
Name: FMR BRASHIER CLEANERS  
Address: 25 COLLEGE ST  
City,State,Zip: GREENVILLE, SC  
BLWM Number: 56098  
Rank: TIER A  
Priority Group Explanation: TIER A



Map ID  
Direction  
Distance  
Elevation

MAP FINDINGS

Site

Database(s)

EDR ID Number  
EPA ID Number

**Z99**  
**East**  
**1/2-1**  
**0.722 mi.**  
**3814 ft.**  
**Relative:**  
**Higher**  
**Actual:**  
**1022 ft.**

**LANDMARK BUILDING**  
**301 N MAIN ST**  
**GREENVILLE, SC 29601**  
**Site 2 of 2 in cluster Z**

**SHWS**  
**LUST**  
**UST**  
**AUL**  
**VCP**  
**BROWNFIELDS**  
**ALLSITES**  
**ASBESTOS**  
**Financial Assurance**  
**U003740886**  
**N/A**

**SHWS:**

Name: LANDMARK BUILDING  
Address: 301 N MAIN ST  
City,State,Zip: GREENVILLE, SC 29601  
EPA ID: SCS123457980

**LUST:**

Name: LANDMARK BUILDING  
Address: 301 N MAIN ST  
City,State,Zip: GREENVILLE, SC 29601  
Release Number: 1  
Facility ID: 18596  
Release Status Number: Not reported  
Substance: Not reported  
Tank Owner Company Name: CAPA REAL ESTATE LLC ETA  
Tank Owner Last Name: Not reported  
Tank Owner First name: Not reported  
NFA Date: 01/31/2025  
Tank Owner City: Not reported  
Confirmed Date: Not reported  
Release Date: 01/17/2025  
EID: Not reported  
Local Facility District: Not reported  
SCRBCA Class Number: Not reported  
Release Fin Type Code: Not reported  
Qualified: Not reported  
Release Source: Not reported  
Local Fac Last Name: Not reported  
Local Fac First Name: Not reported  
User Name: PLACEDM  
Cleanup Initiated Date: 01/31/2025  
Prefix: Not reported  
Total Score: Not reported

**UST:**

Name: LANDMARK BUILDING  
Address: 301 N MAIN ST  
City: GREENVILLE  
Facility ID: 18596  
Permit: P 18596  
Owner: CAPA REAL ESTATE LLC ETAL  
Owner Address: 101 E WASHINGTON ST STE 400  
Owner City, st, zip: GREENVILLE SC 29601  
Owner Phone: 000-000-0000

Tank ID: 1  
**Status:** **Currently in Use**  
Capacity: 5000

Map ID  
Direction  
Distance  
Elevation

MAP FINDINGS

Site

Database(s)

EDR ID Number  
EPA ID Number

**LANDMARK BUILDING (Continued)**

**U003740886**

Product: Diesel fuel  
Calclage: 0

**AUL:**

Name: LANDMARK BUILDING  
Address 1: 301 N MAIN ST  
Address 2: Not reported  
City,State,Zip: GREENVILLE, SC 29601  
Owner: HSK LANDMARK BUILDING OWNER LLC  
Latitude: 34.854851  
Longitude: -82.398189  
Project Status: ACTIVE  
Execute Date: 04/12/2021  
Restriction File Date: 03/03/2023  
Cleanup Contract Complete Date: 03/09/2023  
Project Complete Date: 03/09/2023  
File Number: 59317  
Land Use Restriction: GW, EXPO. BARRIERS, RES, ETC  
Contamination on Site: Please call 803-898-2000 for this information.  
Brownfield Type: Not reported  
Fund 128(A) Utilized: No  
Respond Action Planned: No  
Acreage: Not reported

**VCP:**

Name: LANDMARK BUILDING  
Address: 301 N MAIN ST  
City,State,Zip: GREENVILLE, SC 29601  
Person Company: CYPRESS COVE HOLDINGS LLC  
Prim Address 1: Not reported  
Prim Address 2: Not reported  
Prim City: Not reported  
Prim State: Not reported  
Prim Zip: Not reported  
Type Brownfield: Not reported  
Contact: Not reported  
Status code: ACTIVE  
File Number: 59317  
Exec Date: Not reported  
Contract Mailed Date: Not reported  
Date Terminated: Not reported  
Contract #: 22-7550-NRP  
Contract Type: NRP  
Contract Manager: GORMAN ANGELA K  
Acreage: Not reported  
COC Issued Date: Not reported  
RC Executed Date: Not reported  
I C Received: Not reported  
Workplan Due: Not reported  
Workplan Receive: Not reported  
Workplan Reviewed: Not reported  
Workplan Approved: Not reported  
Report Receive: Not reported  
Report Reviewed: Not reported  
Report Approved: Not reported  
Cap Approved: Not reported

Map ID  
Direction  
Distance  
Elevation

MAP FINDINGS

Site

Database(s)

EDR ID Number  
EPA ID Number

**LANDMARK BUILDING (Continued)**

**U003740886**

PCAS Number: 7550  
Prim Bill Ind: N  
Site ID: Not reported  
Project Master Status Code: Not reported  
Project Category: Not reported  
Brownfields 128a Funds Used: Not reported  
Brownfields Action Planned: Not reported  
Compliance Action Program Area: Not reported  
Compliance Action Status: Not reported  
RC Type: Not reported  
Contamination Details: Not reported  
Latitude: Not reported  
Longitude: Not reported

Name: LANDMARK BUILDING  
Address: 301 N MAIN ST  
City,State,Zip: GREENVILLE, SC 29601  
Person Company: COLLEGE STREET INVESTORS LLC  
Prim Address 1: 101 E WASHINGTON ST STE 400  
Prim Address 2: Not reported  
Prim City: GREENVILLE  
Prim State: SC  
Prim Zip: 29601  
Type Brownfield: Not reported  
Contact: Not reported  
Status code: ACTIVE  
File Number: 59317  
Exec Date: 11-Aug-22  
Contract Mailed Date: 16-Jun-22  
Date Terminated: Not reported  
Contract #: 22-7550-NRP  
Contract Type: NRP  
Contract Manager: GORMAN ANGELA K  
Acreage: 2.15  
COC Issued Date: Not reported  
RC Executed Date: Not reported  
I C Received: 8-Jun-22  
Workplan Due: Not reported  
Workplan Receive: Not reported  
Workplan Reviewed: Not reported  
Workplan Approved: Not reported  
Report Receive: Not reported  
Report Reviewed: Not reported  
Report Approved: Not reported  
Cap Approved: Not reported  
PCAS Number: 7550  
Prim Bill Ind: Y  
Site ID: Not reported  
Project Master Status Code: Not reported  
Project Category: Not reported  
Brownfields 128a Funds Used: Not reported  
Brownfields Action Planned: Not reported  
Compliance Action Program Area: Not reported  
Compliance Action Status: Not reported  
RC Type: Not reported  
Contamination Details: Not reported  
Latitude: Not reported

Map ID  
Direction  
Distance  
Elevation

MAP FINDINGS

Site

Database(s)

EDR ID Number  
EPA ID Number

**LANDMARK BUILDING (Continued)**

**U003740886**

Longitude:	Not reported
Name:	LANDMARK BUILDING
Address:	301 N MAIN ST
City,State,Zip:	GREENVILLE, SC 29601
Person Company:	MIXON HOLDINGS LLC
Prim Address 1:	PO BOX 687
Prim Address 2:	Not reported
Prim City:	ORANGEBURG
Prim State:	SC
Prim Zip:	29116-0687
Type Brownfield:	Not reported
Contact:	Not reported
Status code:	ACTIVE
File Number:	59317
Exec Date:	Not reported
Contract Mailed Date:	Not reported
Date Terminated:	Not reported
Contract #:	22-7550-NRP
Contract Type:	NRP
Contract Manager:	GORMAN ANGELA K
Acreage:	Not reported
COC Issued Date:	Not reported
RC Executed Date:	Not reported
I C Received:	Not reported
Workplan Due:	Not reported
Workplan Receive:	Not reported
Workplan Reviewed:	Not reported
Workplan Approved:	Not reported
Report Receive:	Not reported
Report Reviewed:	Not reported
Report Approved:	Not reported
Cap Approved:	Not reported
PCAS Number:	7550
Prim Bill Ind:	N
Site ID:	Not reported
Project Master Status Code:	Not reported
Project Category:	Not reported
Brownfields 128a Funds Used:	Not reported
Brownfields Action Planned:	Not reported
Compliance Action Program Area:	Not reported
Compliance Action Status:	Not reported
RC Type:	Not reported
Contamination Details:	Not reported
Latitude:	Not reported
Longitude:	Not reported
Name:	LANDMARK BUILDING
Address:	301 N MAIN ST
City,State,Zip:	GREENVILLE, SC 29601
Person Company:	RJR INVESTORS LLC
Prim Address 1:	Not reported
Prim Address 2:	Not reported
Prim City:	Not reported
Prim State:	Not reported
Prim Zip:	Not reported
Type Brownfield:	Not reported

Map ID  
Direction  
Distance  
Elevation

MAP FINDINGS

Site

Database(s)

EDR ID Number  
EPA ID Number

**LANDMARK BUILDING (Continued)**

**U003740886**

Contact:	Not reported
Status code:	ACTIVE
File Number:	59317
Exec Date:	Not reported
Contract Mailed Date:	Not reported
Date Terminated:	Not reported
Contract #:	22-7550-NRP
Contract Type:	NRP
Contract Manager:	GORMAN ANGELA K
Acreage:	Not reported
COC Issued Date:	Not reported
RC Executed Date:	Not reported
I C Received:	Not reported
Workplan Due:	Not reported
Workplan Receive:	Not reported
Workplan Reviewed:	Not reported
Workplan Approved:	Not reported
Report Receive:	Not reported
Report Reviewed:	Not reported
Report Approved:	Not reported
Cap Approved:	Not reported
PCAS Number:	7550
Prim Bill Ind:	N
Site ID:	Not reported
Project Master Status Code:	Not reported
Project Category:	Not reported
Brownfields 128a Funds Used:	Not reported
Brownfields Action Planned:	Not reported
Compliance Action Program Area:	Not reported
Compliance Action Status:	Not reported
RC Type:	Not reported
Contamination Details:	Not reported
Latitude:	Not reported
Longitude:	Not reported
Name:	LANDMARK BUILDING
Address:	301 N MAIN ST
City,State,Zip:	GREENVILLE, SC 29601
Person Company:	CAPA REAL ESTATE LLC
Prim Address 1:	Not reported
Prim Address 2:	Not reported
Prim City:	Not reported
Prim State:	Not reported
Prim Zip:	Not reported
Type Brownfield:	Not reported
Contact:	Not reported
Status code:	ACTIVE
File Number:	59317
Exec Date:	Not reported
Contract Mailed Date:	Not reported
Date Terminated:	Not reported
Contract #:	22-7550-NRP
Contract Type:	NRP
Contract Manager:	GORMAN ANGELA K
Acreage:	Not reported
COC Issued Date:	Not reported
RC Executed Date:	Not reported

Map ID  
Direction  
Distance  
Elevation

MAP FINDINGS

Site

Database(s)

EDR ID Number  
EPA ID Number

**LANDMARK BUILDING (Continued)**

**U003740886**

I C Received:	Not reported
Workplan Due:	Not reported
Workplan Receive:	Not reported
Workplan Reviewed:	Not reported
Workplan Approved:	Not reported
Report Receive:	Not reported
Report Reviewed:	Not reported
Report Approved:	Not reported
Cap Approved:	Not reported
PCAS Number:	7550
Prim Bill Ind:	N
Site ID:	Not reported
Project Master Status Code:	Not reported
Project Category:	Not reported
Brownfields 128a Funds Used:	Not reported
Brownfields Action Planned:	Not reported
Compliance Action Program Area:	Not reported
Compliance Action Status:	Not reported
RC Type:	Not reported
Contamination Details:	Not reported
Latitude:	Not reported
Longitude:	Not reported
Name:	LANDMARK BUILDING
Address:	301 N MAIN ST
City,State,Zip:	GREENVILLE, SC 29601
Person Company:	HSK LANDMARK BUILDING OWNER LLC
Prim Address 1:	HSK LANDMARK BUILDING OWNER LLC
Prim Address 2:	331 W MAIN ST STE 606
Prim City:	DURHAM
Prim State:	NC
Prim Zip:	27701
Type Brownfield:	Not reported
Contact:	Not reported
Status code:	ACTIVE
File Number:	59317
Exec Date:	12-Apr-21
Contract Mailed Date:	19-Feb-21
Date Terminated:	5-Jul-22
Contract #:	21-7550-NRP
Contract Type:	NRP
Contract Manager:	GORMAN ANGELA K
Acreage:	2.15
COC Issued Date:	9-Mar-23
RC Executed Date:	Not reported
I C Received:	5-Feb-21
Workplan Due:	Not reported
Workplan Receive:	Not reported
Workplan Reviewed:	Not reported
Workplan Approved:	Not reported
Report Receive:	Not reported
Report Reviewed:	Not reported
Report Approved:	Not reported
Cap Approved:	Not reported
PCAS Number:	7550
Prim Bill Ind:	Y
Site ID:	Not reported

Map ID  
Direction  
Distance  
Elevation

MAP FINDINGS

Site

Database(s)

EDR ID Number  
EPA ID Number

**LANDMARK BUILDING (Continued)**

**U003740886**

Project Master Status Code: Not reported  
Project Category: Not reported  
Brownfields 128a Funds Used: Not reported  
Brownfields Action Planned: Not reported  
Compliance Action Program Area: Not reported  
Compliance Action Status: Not reported  
RC Type: Not reported  
Contamination Details: Not reported  
Latitude: Not reported  
Longitude: Not reported

**SC BROWNFIELD:**

Name: LANDMARK BUILDING  
Address: 301 N MAIN ST  
City,State,Zip: GREENVILLE, SC 29601  
Contract Number: 22-7550-NRP  
Contract Type: NRP  
File Number: 59317  
Contract Manager: GORMAN ANGELA K  
Person Company: CYPRESS COVE HOLDINGS LLC  
Primary Address1: Not reported  
Primary Address2: Not reported  
Primary City: Not reported  
Primary State Code: Not reported  
Primary Zip Code: Not reported  
Type Brownfield: Not reported  
Acreage: Not reported  
Contract Executed: Not reported  
COC Date Issued: Not reported  
RC Executed: Not reported  
Contact: Not reported  
Status Code: ACTIVE  
IC Received: Not reported  
Workplan Due: Not reported  
Workplan Received: Not reported  
Workplan Reviewed: Not reported  
Workplan Approved: Not reported  
Report Received: Not reported  
Report Reviewed: Not reported  
Report Approved: Not reported  
Cap Approved: Not reported  
Contract Mailed: Not reported  
Date Terminated: Not reported  
PCAS Number: 7550  
Prim Bill Ind: N  
Master Number: ACTIVE  
Category: Master Project Details  
Property Contaminants: Not reported  
Program: LWM - SARR - Brownfields  
Filed With County: Not reported  
Type of Covenant: Not reported  
Latitude: 34.8549  
Longitude: -82.3982

Name: LANDMARK BUILDING  
Address: 301 N MAIN ST  
City,State,Zip: GREENVILLE, SC 29601

Map ID  
Direction  
Distance  
Elevation

MAP FINDINGS

Site

Database(s)

EDR ID Number  
EPA ID Number

**LANDMARK BUILDING (Continued)**

**U003740886**

Contract Number: 22-7550-NRP  
Contract Type: NRP  
File Number: 59317  
Contract Manager: GORMAN ANGELA K  
Person Company: COLLEGE STREET INVESTORS LLC  
Primary Address1: 101 E WASHINGTON ST STE 400  
Primary Address2: Not reported  
Primary City: GREENVILLE  
Primary State Code: SC  
Primary Zip Code: 29601  
Type Brownfield: Not reported  
Acreage: 2.15  
Contract Executed: 11-Aug-22  
COC Date Issued: Not reported  
RC Executed: Not reported  
Contact: Not reported  
Status Code: ACTIVE  
IC Received: 8-Jun-22  
Workplan Due: Not reported  
Workplan Received: Not reported  
Workplan Reviewed: Not reported  
Workplan Approved: Not reported  
Report Received: Not reported  
Report Reviewed: Not reported  
Report Approved: Not reported  
Cap Approved: Not reported  
Contract Mailed: 16-Jun-22  
Date Terminated: Not reported  
PCAS Number: 7550  
Prim Bill Ind: Y  
Master Number: ACTIVE  
Category: Master Project Details  
Property Contaminants: Not reported  
Program: LWM - SARR - Brownfields  
Filed With County: Not reported  
Type of Covenant: Not reported  
Latitude: 34.8549  
Longitude: -82.3982

Name: LANDMARK BUILDING  
Address: 301 N MAIN ST  
City,State,Zip: GREENVILLE, SC 29601  
Contract Number: 22-7550-NRP  
Contract Type: NRP  
File Number: 59317  
Contract Manager: GORMAN ANGELA K  
Person Company: MIXON HOLDINGS LLC  
Primary Address1: PO BOX 687  
Primary Address2: Not reported  
Primary City: ORANGEBURG  
Primary State Code: SC  
Primary Zip Code: 29116-0687  
Type Brownfield: Not reported  
Acreage: Not reported  
Contract Executed: Not reported  
COC Date Issued: Not reported  
RC Executed: Not reported



Map ID  
Direction  
Distance  
Elevation

MAP FINDINGS

Site

Database(s)

EDR ID Number  
EPA ID Number

**LANDMARK BUILDING (Continued)**

**U003740886**

Contact:	Not reported
Status Code:	ACTIVE
IC Received:	Not reported
Workplan Due:	Not reported
Workplan Received:	Not reported
Workplan Reviewed:	Not reported
Workplan Approved:	Not reported
Report Received:	Not reported
Report Reviewed:	Not reported
Report Approved:	Not reported
Cap Approved:	Not reported
Contract Mailed:	Not reported
Date Terminated:	Not reported
PCAS Number:	7550
Prim Bill Ind:	N
Master Number:	ACTIVE
Category:	Master Project Details
Property Contaminants:	Not reported
Program:	LWM - SARR - Brownfields
Filed With County:	Not reported
Type of Covenant:	Not reported
Latitude:	34.8549
Longitude:	-82.3982
Name:	LANDMARK BUILDING
Address:	301 N MAIN ST
City,State,Zip:	GREENVILLE, SC 29601
Contract Number:	22-7550-NRP
Contract Type:	NRP
File Number:	59317
Contract Manager:	GORMAN ANGELA K
Person Company:	RJR INVESTORS LLC
Primary Address1:	Not reported
Primary Address2:	Not reported
Primary City:	Not reported
Primary State Code:	Not reported
Primary Zip Code:	Not reported
Type Brownfield:	Not reported
Acreage:	Not reported
Contract Executed:	Not reported
COC Date Issued:	Not reported
RC Executed:	Not reported
Contact:	Not reported
Status Code:	ACTIVE
IC Received:	Not reported
Workplan Due:	Not reported
Workplan Received:	Not reported
Workplan Reviewed:	Not reported
Workplan Approved:	Not reported
Report Received:	Not reported
Report Reviewed:	Not reported
Report Approved:	Not reported
Cap Approved:	Not reported
Contract Mailed:	Not reported
Date Terminated:	Not reported
PCAS Number:	7550
Prim Bill Ind:	N

Map ID  
Direction  
Distance  
Elevation

MAP FINDINGS

Site

Database(s)

EDR ID Number  
EPA ID Number

**LANDMARK BUILDING (Continued)**

**U003740886**

Master Number: ACTIVE  
Category: Master Project Details  
Property Contaminants: Not reported  
Program: LWM - SARR - Brownfields  
Filed With County: Not reported  
Type of Covenant: Not reported  
Latitude: 34.8549  
Longitude: -82.3982

Name: LANDMARK BUILDING  
Address: 301 N MAIN ST  
City,State,Zip: GREENVILLE, SC 29601  
Contract Number: 22-7550-NRP  
Contract Type: NRP  
File Number: 59317  
Contract Manager: GORMAN ANGELA K  
Person Company: CAPA REAL ESTATE LLC  
Primary Address1: Not reported  
Primary Address2: Not reported  
Primary City: Not reported  
Primary State Code: Not reported  
Primary Zip Code: Not reported  
Type Brownfield: Not reported  
Acreage: Not reported  
Contract Executed: Not reported  
COC Date Issued: Not reported  
RC Executed: Not reported  
Contact: Not reported  
Status Code: ACTIVE  
IC Received: Not reported  
Workplan Due: Not reported  
Workplan Received: Not reported  
Workplan Reviewed: Not reported  
Workplan Approved: Not reported  
Report Received: Not reported  
Report Reviewed: Not reported  
Report Approved: Not reported  
Cap Approved: Not reported  
Contract Mailed: Not reported  
Date Terminated: Not reported

PCAS Number: 7550  
Prim Bill Ind: N

Master Number: ACTIVE  
Category: Master Project Details  
Property Contaminants: Not reported  
Program: LWM - SARR - Brownfields  
Filed With County: Not reported  
Type of Covenant: Not reported  
Latitude: 34.8549  
Longitude: -82.3982

Name: LANDMARK BUILDING  
Address: 301 N MAIN ST  
City,State,Zip: GREENVILLE, SC 29601  
Contract Number: 21-7550-NRP  
Contract Type: NRP  
File Number: 59317

Map ID  
Direction  
Distance  
Elevation

MAP FINDINGS

Site

Database(s)

EDR ID Number  
EPA ID Number

**LANDMARK BUILDING (Continued)**

**U003740886**

Contract Manager:	GORMAN ANGELA K
Person Company:	HSK LANDMARK BUILDING OWNER LLC
Primary Address1:	HSK LANDMARK BUILDING OWNER LLC
Primary Address2:	331 W MAIN ST STE 606
Primary City:	DURHAM
Primary State Code:	NC
Primary Zip Code:	27701
Type Brownfield:	Not reported
Acreage:	2.15
Contract Executed:	12-Apr-21
COC Date Issued:	9-Mar-23
RC Executed:	Not reported
Contact:	Not reported
Status Code:	ACTIVE
IC Received:	5-Feb-21
Workplan Due:	Not reported
Workplan Received:	Not reported
Workplan Reviewed:	Not reported
Workplan Approved:	Not reported
Report Received:	Not reported
Report Reviewed:	Not reported
Report Approved:	Not reported
Cap Approved:	Not reported
Contract Mailed:	19-Feb-21
Date Terminated:	5-Jul-22
PCAS Number:	7550
Prim Bill Ind:	Y
Master Number:	ACTIVE
Category:	Master Project Details
Property Contaminants:	Not reported
Program:	LWM - SARR - Brownfields
Filed With County:	2023-03-03 06:00:00
Type of Covenant:	GW, EXPO. BARRIERS, RES, ETC
Latitude:	34.8549
Longitude:	-82.3982

**ALLSITES:**

Name:	LANDMARK BUILDING
Address:	301 N MAIN ST
City,State,Zip:	GREENVILLE, SC 29601
Brownfield:	Not reported
Brownfield Type:	Not reported
Funds Used:	No
Resp Action:	No
Permit Number:	Not reported
Program:	Not reported
Owner:	HSK LANDMARK BUILDING OWNER LLC
Project Status Code:	ACTIVE
Execute Date:	04/12/2021
Restrictions Filed Date:	3/3/2023
Cleanup Contract Complete Date:	03/09/2023
Project Complete Date:	3/9/2023
File Number:	59317
Land Use Restriction:	GW, EXPO. BARRIERS, RES, ETC
Contamination On Site:	Please call 803-898-2000 for this information.
Acreage:	Not reported
Soil Contamination Desc:	Not reported

Map ID  
Direction  
Distance  
Elevation

MAP FINDINGS

Site

Database(s)

EDR ID Number  
EPA ID Number

**LANDMARK BUILDING (Continued)**

**U003740886**

Soil COCS: Not reported  
SW Sed Contamination Desc: Not reported  
SW COCS: Not reported  
GW Contamination Desc: Not reported  
GW COCS: Not reported  
Air Contamination Desc: Not reported  
Air COCS: Not reported  
Lat: 34.854851  
Long: -82.398189

**ASBESTOS:**

Name: 301 Main Sb 3  
Address: 301 N MAIN ST  
Address 2: Not reported  
City,State,Zip: GREENVILLE, SC 29601  
Permit No: ASR-013650  
Activity: Expired  
Bus Phone: Not reported  
Co Name: Dean Hunter & Company Inc  
District: Not reported  
Permit Type: Minor Project  
Sub Type: Not reported  
Local Facility: Not reported  
Disposition: Not reported  
Description: Not reported  
Glove: Not reported  
Fri: Not reported  
Other: Not reported  
Program: Air - Asbestos  
Category: AIR-Asbestos Removal  
General Category: Not reported  
Issue Date: 3/29/2024  
Permitee: Dean Hunter & Company Inc  
Permitee Address: 1815 North Blvd, Anderson, SC, 29621, US  
Permitee Phone: 8642252900  
Permitee Email: Not reported  
Comments: Not reported  
Compliance Name: Not reported  
Agency: Not reported

Name: Landmark Bldg - 25th Floor Air Handler 10  
Address: 301 N MAIN ST  
Address 2: Not reported  
City,State,Zip: GREENVILLE, SC 29601  
Permit No: R1602301  
Activity: Expired  
Bus Phone: Not reported  
Co Name: DEAN HUNTER & COMPANY INC  
District: Not reported  
Permit Type: Minor Project  
Sub Type: Not reported  
Local Facility: Not reported  
Disposition: Not reported  
Description: Not reported  
Glove: Not reported  
Fri: Not reported  
Other: Not reported

Map ID  
Direction  
Distance  
Elevation

MAP FINDINGS

Site

Database(s)

EDR ID Number  
EPA ID Number

**LANDMARK BUILDING (Continued)**

**U003740886**

Program: Air - Asbestos  
Category: AIR-Asbestos Removal  
General Category: MINOR\_AIR  
Issue Date: 2/16/2016  
Permitee: Dean Hunter & Company Inc  
Permitee Address: SC, US, 1815 N BLVD, ANDERSON, 29621  
Permitee Phone: 8642252900  
Permitee Email: Not reported  
Comments: Not reported  
Compliance Name: Rhonda D Aikins  
Agency: Not reported

Name: Landmark Building - North Lobby  
Address: 301 N MAIN ST  
Address 2: Not reported  
City,State,Zip: GREENVILLE, SC 29601  
Permit No: R1404138  
Activity: Expired  
Bus Phone: Not reported  
Co Name: DEAN HUNTER & COMPANY INC  
District: Not reported  
Permit Type: NESHAP Project  
Sub Type: Not reported  
Local Facility: Not reported  
Disposition: Not reported  
Description: Not reported  
Glove: Not reported  
Fri: Not reported  
Other: Not reported  
Program: Air - Asbestos  
Category: AIR-Asbestos Removal  
General Category: NESHAP  
Issue Date: 4/9/2014  
Permitee: Dean Hunter & Company Inc  
Permitee Address: SC, US, 1815 N BLVD, ANDERSON, 29621  
Permitee Phone: 8642252900  
Permitee Email: Not reported  
Comments: Not reported  
Compliance Name: Rhonda D Aikins  
Agency: Not reported

Name: Landmark Sub Basement  
Address: 301 N. MAIN ST  
Address 2: Not reported  
City,State,Zip: GREENVILLE, SC 29601  
Permit No: ASR-011228  
Activity: Expired  
Bus Phone: Not reported  
Co Name: Dean Hunter & Company Inc  
District: Not reported  
Permit Type: Small Project  
Sub Type: Not reported  
Local Facility: Not reported  
Disposition: Not reported  
Description: Not reported  
Glove: Not reported  
Fri: Not reported

Map ID  
Direction  
Distance  
Elevation

MAP FINDINGS

Site

Database(s)

EDR ID Number  
EPA ID Number

**LANDMARK BUILDING (Continued)**

**U003740886**

Other: Not reported  
Program: Air - Asbestos  
Category: AIR-Asbestos Removal  
General Category: Not reported  
Issue Date: 7/19/2023  
Permittee: Dean Hunter & Company Inc  
Permittee Address: 1815 North Blvd, Anderson, SC, 29621, US  
Permittee Phone: 8642252900  
Permittee Email: Not reported  
Comments: Not reported  
Compliance Name: Not reported  
Agency: Not reported

Name: Landmark Sb 2  
Address: 301 N MAIN ST  
Address 2: Not reported  
City,State,Zip: GREENVILLE, SC 29601  
Permit No: ASR-011553  
Activity: Expired  
Bus Phone: Not reported  
Co Name: Dean Hunter & Company Inc  
District: Not reported  
Permit Type: Small Project  
Sub Type: Not reported  
Local Facility: Not reported  
Disposition: Not reported  
Description: Not reported  
Glove: Not reported  
Fri: Not reported  
Other: Not reported  
Program: Air - Asbestos  
Category: AIR-Asbestos Removal  
General Category: Not reported  
Issue Date: 8/22/2023  
Permittee: Dean Hunter & Company Inc  
Permittee Address: 1815 North Blvd, Anderson, SC, 29621, US  
Permittee Phone: 8642252900  
Permittee Email: Not reported  
Comments: Not reported  
Compliance Name: Not reported  
Agency: Not reported

Name: Tower On Main  
Address: 301 N. MAIN ST  
Address 2: Not reported  
City,State,Zip: GREENVILLE, SC 29601  
Permit No: ASR-003571  
Activity: Expired  
Bus Phone: Not reported  
Co Name: Dean Hunter & Company Inc.  
District: Not reported  
Permit Type: Small Project  
Sub Type: Not reported  
Local Facility: Not reported  
Disposition: Not reported  
Description: Not reported  
Glove: Not reported

Map ID  
Direction  
Distance  
Elevation

MAP FINDINGS

Site

Database(s)

EDR ID Number  
EPA ID Number

**LANDMARK BUILDING (Continued)**

**U003740886**

Fri: Not reported  
Other: Not reported  
Program: Air - Asbestos  
Category: AIR-Asbestos Removal  
General Category: Not reported  
Issue Date: 4/2/2021  
Permittee: Dean Hunter & Company Inc.  
Permittee Address: 1815 North Blvd, Anderson, SC, 29621, US  
Permittee Phone: 8642252900  
Permittee Email: Not reported  
Comments: Not reported  
Compliance Name: Not reported  
Agency: Not reported

Name: Landmark Building  
Address: 301 N MAIN ST  
Address 2: Not reported  
City,State,Zip: GREENVILLE, SC 29601  
Permit No: N0702125  
Activity: Expired  
Bus Phone: Not reported  
Co Name: DEAN HUNTER & COMPANY INC  
District: Not reported  
Permit Type: NESHAP Project  
Sub Type: Not reported  
Local Facility: Not reported  
Disposition: Not reported  
Description: Not reported  
Glove: Not reported  
Fri: Not reported  
Other: Not reported  
Program: Air - Asbestos  
Category: AIR-Asbestos Removal  
General Category: NESHAP  
Issue Date: 2/8/2007  
Permittee: Dean Hunter & Company Inc  
Permittee Address: SC, US, 1815 N BLVD, ANDERSON, 29621  
Permittee Phone: 8642252900  
Permittee Email: Not reported  
Comments: Not reported  
Compliance Name: James E Hinkle (INACTIVE)  
Agency: Not reported

Name: Landmark Building - Lobby  
Address: 301 N MAIN ST  
Address 2: Not reported  
City,State,Zip: GREENVILLE, SC 29601  
Permit No: N1401243  
Activity: Not Issued  
Bus Phone: Not reported  
Co Name: M B KAHN CONSTRUCTION CO INC  
District: Not reported  
Permit Type: Not reported  
Sub Type: Not reported  
Local Facility: Not reported  
Disposition: Not reported  
Description: Not reported

Map ID  
Direction  
Distance  
Elevation

MAP FINDINGS

Site

Database(s)

EDR ID Number  
EPA ID Number

**LANDMARK BUILDING (Continued)**

**U003740886**

Glove: Not reported  
Fri: Not reported  
Other: Not reported  
Program: Air - Asbestos  
Category: AIR-Asbestos Demolition  
General Category: Not reported  
Issue Date: 1/15/2014  
Permittee: M B Kahn Construction Co Inc  
Permittee Address: SC, US, PO BOX 1179, COLUMBIA, 29202  
Permittee Phone: 8037362950  
Permittee Email: Not reported  
Comments: Not reported  
Compliance Name: Rhonda D Aikins  
Agency: Not reported

Name: Landmark Building  
Address: 301 N MAIN ST  
Address 2: Not reported  
City,State,Zip: GREENVILLE, SC 29601  
Permit No: N0703006  
Activity: Expired  
Bus Phone: Not reported  
Co Name: DEAN HUNTER & COMPANY INC  
District: Not reported  
Permit Type: NESHAP Project  
Sub Type: Not reported  
Local Facility: Not reported  
Disposition: Not reported  
Description: Not reported  
Glove: Not reported  
Fri: Not reported  
Other: Not reported  
Program: Air - Asbestos  
Category: AIR-Asbestos Removal  
General Category: NESHAP  
Issue Date: 3/1/2007  
Permittee: Dean Hunter & Company Inc  
Permittee Address: SC, US, 1815 N BLVD, ANDERSON, 29621  
Permittee Phone: 8642252900  
Permittee Email: Not reported  
Comments: Not reported  
Compliance Name: James E Hinkle (INACTIVE)  
Agency: Not reported

Name: Landmark Building - 1st Floor  
Address: 301 N MAIN ST  
Address 2: Not reported  
City,State,Zip: GREENVILLE, SC 29601  
Permit No: R1401075  
Activity: Expired  
Bus Phone: Not reported  
Co Name: DEAN HUNTER & COMPANY INC  
District: Not reported  
Permit Type: NESHAP Project  
Sub Type: Not reported  
Local Facility: Not reported  
Disposition: Not reported



Map ID  
Direction  
Distance  
Elevation

MAP FINDINGS

Site

Database(s)

EDR ID Number  
EPA ID Number

**LANDMARK BUILDING (Continued)**

**U003740886**

Description: Not reported  
Glove: Not reported  
Fri: Not reported  
Other: Not reported  
Program: Air - Asbestos  
Category: AIR-Asbestos Removal  
General Category: NESHAP  
Issue Date: 1/14/2014  
Permittee: Dean Hunter & Company Inc  
Permittee Address: SC, US, 1815 N BLVD, ANDERSON, 29621  
Permittee Phone: 8642252900  
Permittee Email: Not reported  
Comments: Not reported  
Compliance Name: Rhonda D Aikins  
Agency: Not reported

Name: Landmark Building - 1st Floor  
Address: 301 N MAIN ST  
Address 2: Not reported  
City,State,Zip: GREENVILLE, SC 29601  
Permit No: R1401075  
Activity: Superseded  
Bus Phone: Not reported  
Co Name: DEAN HUNTER & COMPANY INC  
District: Not reported  
Permit Type: NESHAP Project  
Sub Type: Not reported  
Local Facility: Not reported  
Disposition: Not reported  
Description: Not reported  
Glove: Not reported  
Fri: Not reported  
Other: Not reported  
Program: Air - Asbestos  
Category: AIR-Asbestos Removal  
General Category: NESHAP  
Issue Date: 1/6/2014  
Permittee: Dean Hunter & Company Inc  
Permittee Address: SC, US, 1815 N BLVD, ANDERSON, 29621  
Permittee Phone: 8642252900  
Permittee Email: Not reported  
Comments: Not reported  
Compliance Name: Not reported  
Agency: Not reported

Name: Landmark Bldg - South Basement Storage  
Address: 301 N MAIN ST  
Address 2: Not reported  
City,State,Zip: GREENVILLE, SC 29601  
Permit No: R1401345  
Activity: Expired  
Bus Phone: Not reported  
Co Name: DEAN HUNTER & COMPANY INC  
District: Not reported  
Permit Type: NESHAP Project  
Sub Type: Not reported  
Local Facility: Not reported

Map ID  
Direction  
Distance  
Elevation

MAP FINDINGS

Site

Database(s)

EDR ID Number  
EPA ID Number

**LANDMARK BUILDING (Continued)**

**U003740886**

Disposition: Not reported  
Description: Not reported  
Glove: Not reported  
Fri: Not reported  
Other: Not reported  
Program: Air - Asbestos  
Category: AIR-Asbestos Removal  
General Category: NESHAP  
Issue Date: 1/23/2014  
Permitee: Dean Hunter & Company Inc  
Permitee Address: SC, US, 1815 N BLVD, ANDERSON, 29621  
Permitee Phone: 8642252900  
Permitee Email: Not reported  
Comments: Not reported  
Compliance Name: Rhonda D Aikins  
Agency: Not reported

Name: Landmark Building - North Basement  
Address: 301 N MAIN ST  
Address 2: Not reported  
City,State,Zip: GREENVILLE, SC 29601  
Permit No: R1404326  
Activity: Expired  
Bus Phone: Not reported  
Co Name: DEAN HUNTER & COMPANY INC  
District: Not reported  
Permit Type: NESHAP Project  
Sub Type: Not reported  
Local Facility: Not reported  
Disposition: Not reported  
Description: Not reported  
Glove: Not reported  
Fri: Not reported  
Other: Not reported  
Program: Air - Asbestos  
Category: AIR-Asbestos Removal  
General Category: NESHAP  
Issue Date: 4/23/2014  
Permitee: Dean Hunter & Company Inc  
Permitee Address: SC, US, 1815 N BLVD, ANDERSON, 29621  
Permitee Phone: 8642252900  
Permitee Email: Not reported  
Comments: Not reported  
Compliance Name: Rhonda D Aikins  
Agency: Not reported

Name: Bank Of America  
Address: 301 N MAIN ST  
Address 2: Not reported  
City,State,Zip: GREENVILLE, SC 29601  
Permit No: R1710163  
Activity: Expired  
Bus Phone: Not reported  
Co Name: DEAN HUNTER & COMPANY INC  
District: Not reported  
Permit Type: Disposal  
Sub Type: Not reported

Map ID  
Direction  
Distance  
Elevation

MAP FINDINGS

Site

Database(s)

EDR ID Number  
EPA ID Number

**LANDMARK BUILDING (Continued)**

**U003740886**

Local Facility: Not reported  
Disposition: Not reported  
Description: Not reported  
Glove: Not reported  
Fri: Not reported  
Other: Not reported  
Program: Air - Asbestos  
Category: AIR-Asbestos Removal  
General Category: DISPOSAL  
Issue Date: 10/9/2017  
Permittee: Dean Hunter & Company Inc  
Permittee Address: SC, US, 1815 N BLVD, ANDERSON, 29621  
Permittee Phone: 8642252900  
Permittee Email: Not reported  
Comments: Not reported  
Compliance Name: Jennifer Boryk  
Agency: Not reported

SC Financial Assurance 3:

Name: LANDMARK BUILDING  
Address: 301 N MAIN ST  
City,State,Zip: GREENVILLE, SC 29601  
Issuer Last Name: IRONSHORE SPECIALITY INSURANCE CO  
Issuer First Name: Not reported  
Owner Name: CAPA REAL ESTATE LLC ETAL  
Owner Address: 101 E WASHINGTON ST  
Owner City St Zip: GREENVILLE, SC 29601  
Mechanism: Environmental Insurance  
Date Expired: 06/21/2024  
Bill: 1

100  
NNE  
1/2-1  
0.725 mi.  
3827 ft.

**PRESTIGE CLEANERS FMR DRYCLEAN USA 417**  
**520 RUTHERFORD ST**  
**GREENVILLE, SC 29607**

**SHWS S108953951**  
**DRYCLEANERS N/A**

**Relative:**  
**Higher**

SHWS:

**Actual:**  
**1019 ft.**

Name: PRESTIGE CLEANERS FMR DRYCLEAN USA 417  
Address: 520 RUTHERFORD ST  
City,State,Zip: GREENVILLE, SC 29607  
EPA ID: SCDRY0052493

Drycleaners:

Name: PRESTIGE CLEANERS FMR DRYCLEAN USA 417  
Address: 520 RUTHERFORD ST  
City,State,Zip: GREENVILLE, SC  
BLWM Number: 52493  
Rank: TIER II  
Priority Group Explanation: TIER II

Map ID  
Direction  
Distance  
Elevation

MAP FINDINGS

EDR ID Number  
EPA ID Number

101  
NNW  
1/2-1  
0.728 mi.  
3844 ft.

**INDUSTRIAL METAL PROCESSING**  
**1326 HAMPTON AVE EXT**  
**GREENVILLE, SC 29601**

**SHWS**  
**VCP**  
**ALLSITES**  
**RCRA NonGen / NLR**  
**FINDS**  
**ECHO**

**1001969328**  
**SCR000075465**

**Relative:**  
**Lower**

**Actual:**  
**952 ft.**

**SHWS:**

Name: INDUSTRIAL METAL PROCESSING/HAMPTON AVE  
Address: 1326 HAMPTON AVE EXT  
City,State,Zip: GREENVILLE, SC 29601  
EPA ID: SCS123456818

**VCP:**

Name: INDUSTRIAL METAL PROCESSING/HAMPTON AVE.  
Address: 1326 HAMPTON AVE EXT  
City,State,Zip: GREENVILLE, SC 29601  
Person Company: INDUSTRIAL METAL PROCESSING  
Prim Address 1: 19 ASHWICKE LN  
Prim Address 2: Not reported  
Prim City: GREENVILLE  
Prim State: SC  
Prim Zip: 29615-3842  
Type Brownfield: Hazardous Substances  
Contact: Mr. Ted Davis  
Status code: ACTIVE  
File Number: 56378  
Exec Date: 24-May-00  
Contract Mailed Date: 9-Mar-00  
Date Terminated: Not reported  
Contract #: 99-5358-RP  
Contract Type: RP  
Contract Manager: Not reported  
Acreage: 3.5  
COC Issued Date: Not reported  
RC Executed Date: Not reported  
I C Received: Not reported  
Workplan Due: 24-May-00  
Workplan Receive: 18-May-00  
Workplan Reviewed: 7-Jul-00  
Workplan Approved: 1-Aug-00  
Report Receive: Not reported  
Report Reviewed: Not reported  
Report Approved: Not reported  
Cap Approved: Not reported  
PCAS Number: 5358  
Prim Bill Ind: Y  
Site ID: Not reported  
Project Master Status Code: Not reported  
Project Category: Not reported  
Brownfields 128a Funds Used: Not reported  
Brownfields Action Planned: Not reported  
Compliance Action Program Area: Not reported  
Compliance Action Status: Not reported  
RC Type: Not reported  
Contamination Details: Not reported  
Latitude: Not reported  
Longitude: Not reported

Map ID  
Direction  
Distance  
Elevation

MAP FINDINGS

Site

Database(s)

EDR ID Number  
EPA ID Number

**INDUSTRIAL METAL PROCESSING (Continued)**

**1001969328**

Name: INDUSTRIAL METAL PROCESSING/HAMPTON AVE.  
Address: 1326 HAMPTON AVE EXT  
City,State,Zip: GREENVILLE, SC 29601  
Person Company: CAROLINA RECYCLING GROUP LLC  
Prim Address 1: PO BOX 578  
Prim Address 2: Not reported  
Prim City: LYMAN  
Prim State: SC  
Prim Zip: 29365  
Type Brownfield: Hazardous Substances  
Contact: Mr. Ted Davis  
Status code: ACTIVE  
File Number: 56378  
Exec Date: 24-May-00  
Contract Mailed Date: 9-Mar-00  
Date Terminated: Not reported  
Contract #: 99-5358-RP  
Contract Type: RP  
Contract Manager: Not reported  
Acreage: 3.5  
COC Issued Date: Not reported  
RC Executed Date: Not reported  
I C Received: Not reported  
Workplan Due: 24-May-00  
Workplan Receive: 18-May-00  
Workplan Reviewed: 7-Jul-00  
Workplan Approved: 1-Aug-00  
Report Receive: Not reported  
Report Reviewed: Not reported  
Report Approved: Not reported  
Cap Approved: Not reported  
PCAS Number: 5358  
Prim Bill Ind: N  
Site ID: Not reported  
Project Master Status Code: Not reported  
Project Category: Not reported  
Brownfields 128a Funds Used: Not reported  
Brownfields Action Planned: Not reported  
Compliance Action Program Area: Not reported  
Compliance Action Status: Not reported  
RC Type: Not reported  
Contamination Details: Not reported  
Latitude: Not reported  
Longitude: Not reported

Name: INDUSTRIAL METAL PROCESSING/HAMPTON AVE  
Address: 1326 HAMPTON AVE EXT  
City,State,Zip: GREENVILLE, SC 29601  
Person Company: Not reported  
Prim Address 1: Not reported  
Prim Address 2: Not reported  
Prim City: Not reported  
Prim State: Not reported  
Prim Zip: Not reported  
Type Brownfield: Hazardous Substances  
Contact: Not reported  
Status code: Not reported

Map ID  
Direction  
Distance  
Elevation

MAP FINDINGS

Site

Database(s)

EDR ID Number  
EPA ID Number

**INDUSTRIAL METAL PROCESSING (Continued)**

**1001969328**

File Number:	Not reported
Exec Date:	Not reported
Contract Mailed Date:	Not reported
Date Terminated:	Not reported
Contract #:	99-5358-RP
Contract Type:	Responsible Party Voluntary Cleanup Contract
Contract Manager:	Not reported
Acreage:	3.5
COC Issued Date:	Not reported
RC Executed Date:	Not reported
I C Received:	Not reported
Workplan Due:	Not reported
Workplan Receive:	Not reported
Workplan Reviewed:	Not reported
Workplan Approved:	Not reported
Report Receive:	Not reported
Report Reviewed:	Not reported
Report Approved:	Not reported
Cap Approved:	Not reported
PCAS Number:	5358
Prim Bill Ind:	Not reported
Site ID:	5.225738774766e-312
Project Master Status Code:	ACTIVE
Project Category:	Master Project Details
Brownfields 128a Funds Used:	No
Brownfields Action Planned:	Yes
Compliance Action Program Area:	LWM - SARR - State Voluntary Cleanup
Compliance Action Status:	Entered
RC Type:	Not reported
Contamination Details:	Metals
Latitude:	34.867
Longitude:	-82.4157
Name:	INDUSTRIAL METAL PROCESSING/HAMPTON AVE
Address:	1326 HAMPTON AVE EXT
City,State,Zip:	GREENVILLE, SC 29601
Person Company:	Not reported
Prim Address 1:	Not reported
Prim Address 2:	Not reported
Prim City:	Not reported
Prim State:	Not reported
Prim Zip:	Not reported
Type Brownfield:	Hazardous Substances
Contact:	Not reported
Status code:	Not reported
File Number:	Not reported
Exec Date:	Not reported
Contract Mailed Date:	Not reported
Date Terminated:	Not reported
Contract #:	99-5358-RP
Contract Type:	Responsible Party Voluntary Cleanup Contract
Contract Manager:	Not reported
Acreage:	3.5
COC Issued Date:	Not reported
RC Executed Date:	Not reported
I C Received:	Not reported
Workplan Due:	Not reported

Map ID  
Direction  
Distance  
Elevation

MAP FINDINGS

Site

Database(s)

EDR ID Number  
EPA ID Number

**INDUSTRIAL METAL PROCESSING (Continued)**

**1001969328**

Workplan Receive: Not reported  
Workplan Reviewed: Not reported  
Workplan Approved: Not reported  
Report Receive: Not reported  
Report Reviewed: Not reported  
Report Approved: Not reported  
Cap Approved: Not reported  
PCAS Number: 5358  
Prim Bill Ind: Not reported  
Site ID: 5.22573877026e-312  
Project Master Status Code: ACTIVE  
Project Category: Master Project Details  
Brownfields 128a Funds Used: No  
Brownfields Action Planned: Yes  
Compliance Action Program Area: LWM - SARR - State Voluntary Cleanup  
Compliance Action Status: Entered  
RC Type: Not reported  
Contamination Details: Metals  
Latitude: 34.867  
Longitude: -82.4157

Name: INDUSTRIAL METAL PROCESSING/HAMPTON AVE  
Address: 1326 HAMPTON AVE EXT  
City,State,Zip: GREENVILLE, SC 29601  
Person Company: Not reported  
Prim Address 1: Not reported  
Prim Address 2: Not reported  
Prim City: Not reported  
Prim State: Not reported  
Prim Zip: Not reported  
Type Brownfield: Hazardous Substances  
Contact: Not reported  
Status code: Not reported  
File Number: Not reported  
Exec Date: Not reported  
Contract Mailed Date: Not reported  
Date Terminated: Not reported  
Contract #: 99-5358-RP  
Contract Type: Responsible Party Voluntary Cleanup Contract  
Contract Manager: Not reported  
Acreage: 3.5  
COC Issued Date: Not reported  
RC Executed Date: Not reported  
I C Received: Not reported  
Workplan Due: Not reported  
Workplan Receive: Not reported  
Workplan Reviewed: Not reported  
Workplan Approved: Not reported  
Report Receive: Not reported  
Report Reviewed: Not reported  
Report Approved: Not reported  
Cap Approved: Not reported  
PCAS Number: 5358  
Prim Bill Ind: Not reported  
Site ID: 5.225738777137e-312  
Project Master Status Code: ACTIVE  
Project Category: Master Project Details

Map ID  
Direction  
Distance  
Elevation

MAP FINDINGS

Site

Database(s)

EDR ID Number  
EPA ID Number

**INDUSTRIAL METAL PROCESSING (Continued)**

**1001969328**

Brownfields 128a Funds Used: No  
Brownfields Action Planned: Yes  
Compliance Action Program Area: LWM - SARR - State Voluntary Cleanup  
Compliance Action Status: Entered  
RC Type: Not reported  
Contamination Details: Not reported  
Latitude: 34.867  
Longitude: -82.4157

Name: INDUSTRIAL METAL PROCESSING/HAMPTON AVE  
Address: 1326 HAMPTON AVE EXT  
City,State,Zip: GREENVILLE, SC 29601  
Person Company: Not reported  
Prim Address 1: Not reported  
Prim Address 2: Not reported  
Prim City: Not reported  
Prim State: Not reported  
Prim Zip: Not reported  
Type Brownfield: Hazardous Substances  
Contact: Not reported  
Status code: Not reported  
File Number: Not reported  
Exec Date: Not reported  
Contract Mailed Date: Not reported  
Date Terminated: Not reported  
Contract #: 99-5358-RP  
Contract Type: Responsible Party Voluntary Cleanup Contract  
Contract Manager: Not reported  
Acreage: 3.5  
COC Issued Date: Not reported  
RC Executed Date: Not reported  
I C Received: Not reported  
Workplan Due: Not reported  
Workplan Receive: Not reported  
Workplan Reviewed: Not reported  
Workplan Approved: Not reported  
Report Receive: Not reported  
Report Reviewed: Not reported  
Report Approved: Not reported  
Cap Approved: Not reported  
PCAS Number: 5358  
Prim Bill Ind: Not reported  
Site ID: 5.22573876599e-312  
Project Master Status Code: ACTIVE  
Project Category: Master Project Details  
Brownfields 128a Funds Used: No  
Brownfields Action Planned: Yes  
Compliance Action Program Area: LWM - SARR - State Voluntary Cleanup  
Compliance Action Status: Entered  
RC Type: Not reported  
Contamination Details: Metals  
Latitude: 34.867  
Longitude: -82.4157

Name: INDUSTRIAL METAL PROCESSING/HAMPTON AVE  
Address: 1326 HAMPTON AVE EXT  
City,State,Zip: GREENVILLE, SC 29601



Map ID  
Direction  
Distance  
Elevation

MAP FINDINGS

Site

Database(s)

EDR ID Number  
EPA ID Number

**INDUSTRIAL METAL PROCESSING (Continued)**

**1001969328**

Person Company: Not reported  
Prim Address 1: Not reported  
Prim Address 2: Not reported  
Prim City: Not reported  
Prim State: Not reported  
Prim Zip: Not reported  
Type Brownfield: Hazardous Substances  
Contact: Not reported  
Status code: Not reported  
File Number: Not reported  
Exec Date: Not reported  
Contract Mailed Date: Not reported  
Date Terminated: Not reported  
Contract #: 99-5358-RP  
Contract Type: Responsible Party Voluntary Cleanup Contract  
Contract Manager: Not reported  
Acreage: 3.5  
COC Issued Date: Not reported  
RC Executed Date: Not reported  
I C Received: Not reported  
Workplan Due: Not reported  
Workplan Receive: Not reported  
Workplan Reviewed: Not reported  
Workplan Approved: Not reported  
Report Receive: Not reported  
Report Reviewed: Not reported  
Report Approved: Not reported  
Cap Approved: Not reported  
PCAS Number: 5358  
Prim Bill Ind: Not reported  
Site ID: 5.225738778797e-312  
Project Master Status Code: ACTIVE  
Project Category: Master Project Details  
Brownfields 128a Funds Used: No  
Brownfields Action Planned: Yes  
Compliance Action Program Area: LWM - SARR - State Voluntary Cleanup  
Compliance Action Status: Entered  
RC Type: Not reported  
Contamination Details: Metals  
Latitude: 34.867  
Longitude: -82.4157

Name: INDUSTRIAL METAL PROCESSING/HAMPTON AVE  
Address: 1326 HAMPTON AVE EXT  
City,State,Zip: GREENVILLE, SC 29601  
Person Company: Not reported  
Prim Address 1: Not reported  
Prim Address 2: Not reported  
Prim City: Not reported  
Prim State: Not reported  
Prim Zip: Not reported  
Type Brownfield: Hazardous Substances  
Contact: Not reported  
Status code: Not reported  
File Number: Not reported  
Exec Date: Not reported  
Contract Mailed Date: Not reported

Map ID  
Direction  
Distance  
Elevation

MAP FINDINGS

Site

Database(s)

EDR ID Number  
EPA ID Number

**INDUSTRIAL METAL PROCESSING (Continued)**

**1001969328**

Date Terminated: Not reported  
Contract #: 99-5358-RP  
Contract Type: Responsible Party Voluntary Cleanup Contract  
Contract Manager: Not reported  
Acreage: 3.5  
COC Issued Date: Not reported  
RC Executed Date: Not reported  
I C Received: Not reported  
Workplan Due: Not reported  
Workplan Receive: Not reported  
Workplan Reviewed: Not reported  
Workplan Approved: Not reported  
Report Receive: Not reported  
Report Reviewed: Not reported  
Report Approved: Not reported  
Cap Approved: Not reported  
PCAS Number: 5358  
Prim Bill Ind: Not reported  
Site ID: 5.22573877287e-312  
Project Master Status Code: ACTIVE  
Project Category: Master Project Details  
Brownfields 128a Funds Used: No  
Brownfields Action Planned: Yes  
Compliance Action Program Area: LWM - SARR - State Voluntary Cleanup  
Compliance Action Status: Entered  
RC Type: Not reported  
Contamination Details: Not reported  
Latitude: 34.867  
Longitude: -82.4157

**ALLSITES:**

Name: INDUSTRIAL METAL PROCESSING/HAMPTON AVE  
Address: 1326 HAMPTON AVE EXT  
City,State,Zip: GREENVILLE, SC 29601  
Brownfield: No  
Brownfield Type: Hazardous Substances  
Funds Used: No  
Resp Action: Yes  
Permit Number: SCS123456818  
Program: SF  
Owner: INDUSTRIAL METAL PROCESSING;CAROLINA RECYCLING GROUP LLC  
Project Status Code: ACTIVE  
Execute Date: 05/24/2000  
Restrictions Filed Date: Not yet recorded.  
Cleanup Contract Complete Date: Not reported  
Project Complete Date: Not yet completed.  
File Number: 56378  
Land Use Restriction: We do not have enough information yet to determine whether restrictions will be required.  
Contamination On Site: Metals  
Acreage: 3.5  
Soil Contamination Desc: Soil Contamination  
Soil COCS: PCBs (427,000 ppm), Lead (4,120), Arsenic (80.2 ppm)  
SW Sed Contamination Desc: S/W - Sed. Contamination  
SW COCS: Copper (19 mg/L)  
GW Contamination Desc: G/W Contamination  
GW COCS: PCBs, Arsenic

Map ID  
Direction  
Distance  
Elevation

MAP FINDINGS

Site

Database(s)

EDR ID Number  
EPA ID Number

**INDUSTRIAL METAL PROCESSING (Continued)**

**1001969328**

Air Contamination Desc: Air Contamination  
Air COCS: none  
Lat: 34.86697  
Long: -82.41571

**RCRA Listings:**

Date Form Received by Agency:	20071001
Handler Name:	Industrial Metal Processing Hampton Ave
Handler Address:	Hampton Ave Ext
Handler City,State,Zip:	GREENVILLE, SC 29601
EPA ID:	SCR000075465
Contact Name:	TED DAVIS
Contact Address:	PO BOX 578
Contact City,State,Zip:	LYMAN, SC 29365
Contact Telephone:	864-439-7039
Contact Fax:	Not reported
Contact Email:	Not reported
Contact Title:	Not reported
EPA Region:	04
Land Type:	Private
Federal Waste Generator Description:	Not a generator, verified
Non-Notifier:	Not reported
Biennial Report Cycle:	Not reported
Accessibility:	Not reported
Active Site Indicator:	Not reported
State District Owner:	Sc
State District:	A2
Mailing Address:	PO BOX 578
Mailing City,State,Zip:	LYMAN, SC 29365
Owner Name:	Sam & Gerald Rosenberg
Owner Type:	Private
Operator Name:	Sam & Gerald Rosenberg
Operator Type:	Private
Short-Term Generator Activity:	No
Importer Activity:	No
Mixed Waste Generator:	No
Transporter Activity:	No
Transfer Facility Activity:	No
Recycler Activity with Storage:	No
Small Quantity On-Site Burner Exemption:	No
Smelting Melting and Refining Furnace Exemption:	No
Underground Injection Control:	No
Off-Site Waste Receipt:	No
Universal Waste Indicator:	No
Universal Waste Destination Facility:	No
Federal Universal Waste:	No
Active Site State-Reg Handler:	---
Federal Facility Indicator:	Not reported
Hazardous Secondary Material Indicator:	N
Sub-Part K Indicator:	Not reported
2018 GPRA Permit Baseline:	Not on the Baseline
2018 GPRA Renewals Baseline:	Not on the Baseline
202 GPRA Corrective Action Baseline:	No
Subject to Corrective Action Universe:	No
Non-TSDFs Where RCRA CA has Been Imposed Universe:	No
Corrective Action Priority Ranking:	No NCAPS ranking
Environmental Control Indicator:	No

Map ID  
Direction  
Distance  
Elevation

MAP FINDINGS

Site

Database(s)

EDR ID Number  
EPA ID Number

**INDUSTRIAL METAL PROCESSING (Continued)**

**1001969328**

Institutional Control Indicator:	No
Human Exposure Controls Indicator:	N/A
Groundwater Controls Indicator:	N/A
Significant Non-Complier Universe:	No
Unaddressed Significant Non-Complier Universe:	No
Addressed Significant Non-Complier Universe:	No
Significant Non-Complier With a Compliance Schedule Universe:	No
Financial Assurance Required:	Not reported
Handler Date of Last Change:	20150414
Recognized Trader-Importer:	No
Recognized Trader-Exporter:	No
Importer of Spent Lead Acid Batteries:	No
Exporter of Spent Lead Acid Batteries:	No
Recycler Activity Without Storage:	No
Manifest Broker:	No
Sub-Part P Indicator:	No

**Hazardous Waste Summary:**

Waste Code:	D008
Waste Description:	Lead

**Handler - Owner Operator:**

Owner/Operator Indicator:	Operator
Owner/Operator Name:	SAM & GERALD ROSENBERG
Legal Status:	Private
Date Became Current:	20071001
Date Ended Current:	Not reported
Owner/Operator Address:	PO BOX 578
Owner/Operator City,State,Zip:	LYMAN, SC 29365
Owner/Operator Telephone:	864-439-7039
Owner/Operator Telephone Ext:	Not reported
Owner/Operator Fax:	Not reported
Owner/Operator Email:	Not reported

Owner/Operator Indicator:	Owner
Owner/Operator Name:	SAM & GERALD ROSENBERG
Legal Status:	Private
Date Became Current:	Not reported
Date Ended Current:	Not reported
Owner/Operator Address:	PO BOX 578
Owner/Operator City,State,Zip:	LYMAN, SC 29365
Owner/Operator Telephone:	864-439-7039
Owner/Operator Telephone Ext:	Not reported
Owner/Operator Fax:	Not reported
Owner/Operator Email:	Not reported

Owner/Operator Indicator:	Owner
Owner/Operator Name:	SAM & GERALD ROSENBERG
Legal Status:	Private
Date Became Current:	Not reported
Date Ended Current:	Not reported
Owner/Operator Address:	PO BOX 578
Owner/Operator City,State,Zip:	LYMAN, SC 29365
Owner/Operator Telephone:	864-439-7039
Owner/Operator Telephone Ext:	Not reported

Map ID  
Direction  
Distance  
Elevation

MAP FINDINGS

Site

Database(s)

EDR ID Number  
EPA ID Number

**INDUSTRIAL METAL PROCESSING (Continued)**

**1001969328**

Owner/Operator Fax: Not reported  
Owner/Operator Email: Not reported

Historic Generators:

Receive Date: 20000403  
Handler Name: INDUSTRIAL METAL PROCESSING HAMPTON AVE  
Federal Waste Generator Description: Large Quantity Generator  
State District Owner: Sc  
Large Quantity Handler of Universal Waste: No  
Recognized Trader Importer: No  
Recognized Trader Exporter: No  
Spent Lead Acid Battery Importer: No  
Spent Lead Acid Battery Exporter: No  
Current Record: No  
Non Storage Recycler Activity: Not reported  
Electronic Manifest Broker: Not reported

Receive Date: 20071001  
Handler Name: INDUSTRIAL METAL PROCESSING HAMPTON AVE  
Federal Waste Generator Description: Not a generator, verified  
State District Owner: Sc  
Large Quantity Handler of Universal Waste: No  
Recognized Trader Importer: No  
Recognized Trader Exporter: No  
Spent Lead Acid Battery Importer: No  
Spent Lead Acid Battery Exporter: No  
Current Record: Yes  
Non Storage Recycler Activity: Not reported  
Electronic Manifest Broker: Not reported

List of NAICS Codes and Descriptions:

NAICS Code: 11111  
NAICS Description: Soybean Farming

Has the Facility Received Notices of Violations:

Found Violation: No  
Agency Which Determined Violation: Not reported  
Violation Short Description: Not reported  
Date Violation was Determined: Not reported  
Actual Return to Compliance Date: Not reported  
Return to Compliance Qualifier: Not reported  
Violation Responsible Agency: Not reported  
Scheduled Compliance Date: Not reported  
Enforcement Identifier: Not reported  
Date of Enforcement Action: Not reported  
Enforcement Responsible Agency: Not reported  
Enforcement Docket Number: Not reported  
Enforcement Attorney: Not reported  
Corrective Action Component: Not reported  
Appeal Initiated Date: Not reported  
Appeal Resolution Date: Not reported  
Disposition Status Date: Not reported  
Disposition Status: Not reported  
Disposition Status Description: Not reported  
Consent/Final Order Sequence Number: Not reported  
Consent/Final Order Respondent Name: Not reported

Map ID  
Direction  
Distance  
Elevation

MAP FINDINGS

Site

Database(s)

EDR ID Number  
EPA ID Number

**INDUSTRIAL METAL PROCESSING (Continued)**

**1001969328**

Consent/Final Order Lead Agency:	Not reported
Enforcement Type:	Not reported
Enforcement Responsible Person:	Not reported
Enforcement Responsible Sub-Organization:	Not reported
SEP Sequence Number:	Not reported
SEP Expenditure Amount:	Not reported
SEP Scheduled Completion Date:	Not reported
SEP Actual Date:	Not reported
SEP Defaulted Date:	Not reported
SEP Type:	Not reported
SEP Type Description:	Not reported
Proposed Amount:	Not reported
Final Monetary Amount:	Not reported
Paid Amount:	Not reported
Final Count:	Not reported
Final Amount:	Not reported
Found Violation:	No
Agency Which Determined Violation:	Not reported
Violation Short Description:	Not reported
Date Violation was Determined:	Not reported
Actual Return to Compliance Date:	Not reported
Return to Compliance Qualifier:	Not reported
Violation Responsible Agency:	Not reported
Scheduled Compliance Date:	Not reported
Enforcement Identifier:	Not reported
Date of Enforcement Action:	Not reported
Enforcement Responsible Agency:	Not reported
Enforcement Docket Number:	Not reported
Enforcement Attorney:	Not reported
Corrective Action Component:	Not reported
Appeal Initiated Date:	Not reported
Appeal Resolution Date:	Not reported
Disposition Status Date:	Not reported
Disposition Status:	Not reported
Disposition Status Description:	Not reported
Consent/Final Order Sequence Number:	Not reported
Consent/Final Order Respondent Name:	Not reported
Consent/Final Order Lead Agency:	Not reported
Enforcement Type:	Not reported
Enforcement Responsible Person:	Not reported
Enforcement Responsible Sub-Organization:	Not reported
SEP Sequence Number:	Not reported
SEP Expenditure Amount:	Not reported
SEP Scheduled Completion Date:	Not reported
SEP Actual Date:	Not reported
SEP Defaulted Date:	Not reported
SEP Type:	Not reported
SEP Type Description:	Not reported
Proposed Amount:	Not reported
Final Monetary Amount:	Not reported
Paid Amount:	Not reported
Final Count:	Not reported
Final Amount:	Not reported

Evaluation Action Summary:

Evaluation Date: 20000418

Map ID  
Direction  
Distance  
Elevation

MAP FINDINGS

Site

Database(s)

EDR ID Number  
EPA ID Number

**INDUSTRIAL METAL PROCESSING (Continued)**

**1001969328**

Evaluation Responsible Agency:	State
Found Violation:	No
Evaluation Type Description:	COMPLIANCE ASSISTANCE VISIT
Evaluation Responsible Person Identifier:	SCSGT
Evaluation Responsible Sub-Organization:	A2
Actual Return to Compliance Date:	Not reported
Scheduled Compliance Date:	Not reported
Date of Request:	Not reported
Date Response Received:	Not reported
Request Agency:	Not reported
Former Citation:	Not reported
Evaluation Date:	20070110
Evaluation Responsible Agency:	State
Found Violation:	No
Evaluation Type Description:	COMPLIANCE EVALUATION INSPECTION
Evaluation Responsible Person Identifier:	SCBKK
Evaluation Responsible Sub-Organization:	A2
Actual Return to Compliance Date:	Not reported
Scheduled Compliance Date:	Not reported
Date of Request:	Not reported
Date Response Received:	Not reported
Request Agency:	Not reported
Former Citation:	Not reported

**FINDS:**

Registry ID: 110002183930

[Click Here for FRS Facility Detail Report:](#)

**Environmental Interest/Information System:**

The South Carolina Department of Health and Environmental Control (DHEC) Environmental Facility Information System (SC-EFIS) integrates information on environmental facilities, permits, violations, enforcement actions, and compliance activities needed to support regulatory requirements and target environmental quality improvements for the water, air, solid waste, and hazardous waste program areas. The Resource Conservation and Recovery Act Information System (RCRAInfo) is EPA's comprehensive information system in support of the Resource Conservation and Recovery Act (RCRA) of 1976 and the Hazardous and Solid Waste Amendments (HSWA) of 1984. It tracks many types of information about generators, transporters, treaters, storers, and disposers of hazardous waste. The National Pollutant Discharge Elimination System (NPDES) module of the Integrated Compliance Information System (ICIS). Under NPDES, all facilities that discharge pollutants from any point source into waters of the United States are required to obtain a permit. The permit will likely contain limits on what can be discharged, impose monitoring and reporting requirements, and include other provisions to ensure that the discharge does not adversely affect water quality.

[Click this hyperlink](#) while viewing on your computer to access additional FINDS: detail in the EDR Site Report.

**ECHO:**

Envid: 1001969328  
Registry ID: 110002183930

Map ID  
Direction  
Distance  
Elevation

MAP FINDINGS

Site

Database(s)

EDR ID Number  
EPA ID Number

INDUSTRIAL METAL PROCESSING (Continued)

1001969328

[DFR URL:](#)

Name: INDUSTRIAL METAL PROCESSING  
Address: 1326 HAMPTON AVE EXT  
City,State,Zip: GREENVILLE, SC 29601

102  
East  
1/2-1  
0.759 mi.  
4005 ft.

**GREGORY'S LAUNDRY & CLEANERS - NORTH MAIN ST**  
**505 N MAIN ST**  
**GREENVILLE, SC 29601**

**SHWS** **S127662762**  
**ASBESTOS** **N/A**

**Relative:**  
**Lower**  
**Actual:**  
**953 ft.**  
**Client Plot**

**SHWS:**  
Name: GREGORY'S LAUNDRY & CLEANERS - NORTH MAIN ST  
Address: 505 N MAIN ST  
City,State,Zip: GREENVILLE, SC 29601  
EPA ID: SCS123458031

**ASBESTOS:**

Name: Bi-Lo #12  
Address: 505 N MAIN ST STE A  
Address 2: Not reported  
City,State,Zip: GREENVILLE, SC 296012075  
Permit No: R1205032  
Activity: Superseded  
Bus Phone: Not reported  
Co Name: K 2 D ENVIRONMENTAL INC  
District: Not reported  
Permit Type: Small Project  
Sub Type: Not reported  
Local Facility: Not reported  
Disposition: Not reported  
Description: Not reported  
Glove: Not reported  
Fri: Not reported  
Other: Not reported  
Program: Air - Asbestos  
Category: AIR-Asbestos Removal  
General Category: SMALL  
Issue Date: 5/4/2012  
Permitee: K 2 D Environmental Inc  
Permitee Address: SC, US, 223 EVANS RD, EASLEY, 29640  
Permitee Phone: 8644192177  
Permitee Email: Not reported  
Comments: Not reported  
Compliance Name: Robin Mack  
Agency: Not reported

Name: Bi-Lo #12  
Address: 505 N MAIN ST STE A  
Address 2: Not reported  
City,State,Zip: GREENVILLE, SC 296012075  
Permit No: R1205032  
Activity: Expired  
Bus Phone: Not reported  
Co Name: K 2 D ENVIRONMENTAL INC  
District: Not reported



Map ID  
Direction  
Distance  
Elevation

MAP FINDINGS

Site

Database(s)

EDR ID Number  
EPA ID Number

**GREGORY'S LAUNDRY & CLEANERS - NORTH MAIN ST (Continued)**

**S127662762**

Permit Type: Small Project  
Sub Type: Not reported  
Local Facility: Not reported  
Disposition: Not reported  
Description: Not reported  
Glove: Not reported  
Fri: Not reported  
Other: Not reported  
Program: Air - Asbestos  
Category: AIR-Asbestos Removal  
General Category: SMALL  
Issue Date: 5/8/2012  
Permittee: K 2 D Environmental Inc  
Permittee Address: SC, US, 223 EVANS RD, EASLEY, 29640  
Permittee Phone: 8644192177  
Permittee Email: Not reported  
Comments: Not reported  
Compliance Name: Robin Mack  
Agency: Not reported

**103**  
**NNE**  
**1/2-1**  
**0.781 mi.**  
**4123 ft.**

**ORDERS MATTRESS COMPANY**  
**102 SHAW ST**  
**GREENVILLE, SC 29609**

**SHWS**  
**VCP**  
**BROWNFIELDS**

**S120857727**  
**N/A**

**Relative:**  
**Higher**  
**Actual:**  
**1022 ft.**  
**Client Plot**

SHWS:  
Name: ORDERS MATTRESS COMPANY  
Address: 102 SHAW ST  
City,State,Zip: GREENVILLE, SC 29609  
EPA ID: SCS123457807

VCP:  
Name: ORDERS MATTRESS COMPANY  
Address: 102 SHAW ST  
City,State,Zip: GREENVILLE, SC 29609  
Person Company: ENIGMA CORPORATION  
Prim Address 1: Not reported  
Prim Address 2: Not reported  
Prim City: Not reported  
Prim State: Not reported  
Prim Zip: Not reported  
Type Brownfield: Not reported  
Contact: L.S. SPINKS  
Status code: ACTIVE  
File Number: 58537  
Exec Date: 7-Sep-18  
Contract Mailed Date: 10-Jan-18  
Date Terminated: Not reported  
Contract #: 17-6495-NRP  
Contract Type: NRP  
Contract Manager: OWENS SOPHIA C  
Acreage: 4.68  
COC Issued Date: 12-Jul-19  
RC Executed Date: Not reported  
I C Received: Not reported  
Workplan Due: Not reported

Map ID  
Direction  
Distance  
Elevation

MAP FINDINGS

Site

Database(s)

EDR ID Number  
EPA ID Number

**ORDERS MATTRESS COMPANY (Continued)**

**S120857727**

Workplan Receive: Not reported  
Workplan Reviewed: Not reported  
Workplan Approved: Not reported  
Report Receive: Not reported  
Report Reviewed: Not reported  
Report Approved: Not reported  
Cap Approved: Not reported  
PCAS Number: 6495  
Prim Bill Ind: Y  
Site ID: Not reported  
Project Master Status Code: Not reported  
Project Category: Not reported  
Brownfields 128a Funds Used: Not reported  
Brownfields Action Planned: Not reported  
Compliance Action Program Area: Not reported  
Compliance Action Status: Not reported  
RC Type: Not reported  
Contamination Details: Not reported  
Latitude: Not reported  
Longitude: Not reported

**SC BROWNFIELD:**

Name:  
Address:  
City,State,Zip:  
Contract Number:  
Contract Type:  
File Number:  
Contract Manager:  
Person Company:  
Primary Address1:  
Primary Address2:  
Primary City:  
Primary State Code:  
Primary Zip Code:  
Type Brownfield:  
Acreage:  
Contract Executed:  
COC Date Issued:  
RC Executed:  
Contact:  
Status Code:  
IC Received:  
Workplan Due:  
Workplan Received:  
Workplan Reviewed:  
Workplan Approved:  
Report Received:  
Report Reviewed:  
Report Approved:  
Cap Approved:  
Contract Mailed:  
Date Terminated:  
PCAS Number: 6495  
Prim Bill Ind: Y  
Master Number:  
Category:

ORDERS MATTRESS COMPANY  
102 SHAW ST  
GREENVILLE, SC 29609  
17-6495-NRP  
NRP  
58537  
OWENS SOPHIA C  
ENIGMA CORPORATION  
Not reported  
Not reported  
Not reported  
Not reported  
Not reported  
Not reported  
Not reported  
4.68  
7-Sep-18  
12-Jul-19  
Not reported  
L.S. SPINKS  
ACTIVE  
Not reported  
Not reported  
Not reported  
Not reported  
Not reported  
Not reported  
Not reported  
10-Jan-18  
Not reported  
  
ACTIVE  
Master Project Details

Map ID  
Direction  
Distance  
Elevation

MAP FINDINGS

Site

Database(s)

EDR ID Number  
EPA ID Number

**ORDERS MATTRESS COMPANY (Continued)**

**S120857727**

Property Contaminants: Not reported  
Program: LWM - SARR - Brownfields  
Filed With County: Not reported  
Type of Covenant: Not reported  
Latitude: 34.8673  
Longitude: -82.4048

**104**  
**East**  
**1/2-1**  
**0.818 mi.**  
**4318 ft.**

**LEE'S CLEANERS**  
**601 N MAIN ST**  
**GREENVILLE, SC 29601**

**SHWS** **S107599682**  
**DRYCLEANERS** **N/A**

**Relative:**  
**Lower**  
**Actual:**  
**949 ft.**

SHWS:  
Name: LEE'S CLEANERS  
Address: 601 N MAIN ST  
City,State,Zip: GREENVILLE, SC 29601  
EPA ID: SCDRY0057284

Drycleaners:  
Name: LEE'S CLEANERS  
Address: 601 N MAIN ST  
City,State,Zip: GREENVILLE, SC  
BLWM Number: 57284  
Rank: TIER N  
Priority Group Explanation: TIER N

**105**  
**SE**  
**1/2-1**  
**0.829 mi.**  
**4375 ft.**

**W N WATSON SUPPLY**  
**98 E MCBEE AVE**  
**GREENVILLE, SC 29601**

**SHWS** **S129227751**  
**VCP** **N/A**  
**BROWNFIELDS**

**Relative:**  
**Lower**  
**Actual:**  
**952 ft.**

SHWS:  
Name: W N WATSON SUPPLY  
Address: 98 E MCBEE AVE  
City,State,Zip: GREENVILLE, SC 29601  
EPA ID: SCS123458106

VCP:  
Name: W N WATSON SUPPLY  
Address: 98 E MCBEE AVE  
City,State,Zip: GREENVILLE, SC 29601  
Person Company: 98 MCBEE PARTNERS LLC  
Prim Address 1: 101 E WASHINGTON ST STE 400  
Prim Address 2: Not reported  
Prim City: GREENVILLE  
Prim State: SC  
Prim Zip: 29601  
Type Brownfield: Not reported  
Contact: Not reported  
Status code: ACTIVE  
File Number: 59564  
Exec Date: Not reported  
Contract Mailed Date: 10-Feb-23

Map ID  
Direction  
Distance  
Elevation

MAP FINDINGS

Site

Database(s)

EDR ID Number  
EPA ID Number

**W N WATSON SUPPLY (Continued)**

**S129227751**

Date Terminated: Not reported  
Contract #: 23-7718-NRP  
Contract Type: NRP  
Contract Manager: GORMAN ANGELA K  
Acreage: 0.79  
COC Issued Date: Not reported  
RC Executed Date: Not reported  
I C Received: 28-Nov-22  
Workplan Due: Not reported  
Workplan Receive: Not reported  
Workplan Reviewed: Not reported  
Workplan Approved: Not reported  
Report Receive: Not reported  
Report Reviewed: Not reported  
Report Approved: Not reported  
Cap Approved: Not reported  
PCAS Number: 7718  
Prim Bill Ind: Y  
Site ID: Not reported  
Project Master Status Code: Not reported  
Project Category: Not reported  
Brownfields 128a Funds Used: Not reported  
Brownfields Action Planned: Not reported  
Compliance Action Program Area: Not reported  
Compliance Action Status: Not reported  
RC Type: Not reported  
Contamination Details: Not reported  
Latitude: Not reported  
Longitude: Not reported

**SC BROWNFIELD:**

Name: W N WATSON SUPPLY  
Address: 98 E MCBEE AVE  
City,State,Zip: GREENVILLE, SC 29601  
Contract Number: 23-7718-NRP  
Contract Type: NRP  
File Number: 59564  
Contract Manager: GORMAN ANGELA K  
Person Company: 98 MCBEE PARTNERS LLC  
Primary Address1: 101 E WASHINGTON ST STE 400  
Primary Address2: Not reported  
Primary City: GREENVILLE  
Primary State Code: SC  
Primary Zip Code: 29601  
Type Brownfield: Not reported  
Acreage: 0.79  
Contract Executed: Not reported  
COC Date Issued: Not reported  
RC Executed: Not reported  
Contact: Not reported  
Status Code: ACTIVE  
IC Received: 28-Nov-22  
Workplan Due: Not reported  
Workplan Received: Not reported  
Workplan Reviewed: Not reported  
Workplan Approved: Not reported  
Report Received: Not reported

Map ID  
Direction  
Distance  
Elevation

MAP FINDINGS

Site

Database(s)

EDR ID Number  
EPA ID Number

**W N WATSON SUPPLY (Continued)**

**S129227751**

Report Reviewed:	Not reported
Report Approved:	Not reported
Cap Approved:	Not reported
Contract Mailed:	10-Feb-23
Date Terminated:	Not reported
PCAS Number:	7718
Prim Bill Ind:	Y
Master Number:	ACTIVE
Category:	Master Project Details
Property Contaminants:	Not reported
Program:	LWM - SARR - Brownfields
Filed With County:	Not reported
Type of Covenant:	Not reported
Latitude:	34.849
Longitude:	-82.3986

**106**  
**NNE**  
**1/2-1**  
**0.839 mi.**  
**4429 ft.**

**POINSETT HWY SITE**  
**101 POINSETT HWY**  
**GREENVILLE, SC 29609**

**SEMS 1001216996**  
**SHWS SC0002329860**  
**ASBESTOS**

**Relative:**  
**Higher**  
**Actual:**  
**1019 ft.**

SEMS:  
Site ID: 0406785  
EPA ID: SC0002329860  
Name: POINSETT HWY SITE  
Address: 101 POINSETT HWY  
Address 2: Not reported  
City,State,Zip: GREENVILLE, SC 29609-5440  
Cong District: 04  
FIPS Code: 45045  
Latitude: 03.756556  
Longitude: -82.405833  
FF: N  
NPL: Not on the NPL  
Non NPL Status: NFRAP-Site does not qualify for the NPL based on existing information

SEMS Detail:  
Region: 04  
Site ID: 0406785  
EPA ID: SC0002329860  
Site Name: POINSETT HWY SITE  
NPL: N  
FF: N  
OU: 00  
Action Code: AR  
Action Name: ADMIN REC  
SEQ: 1  
Start Date: 1999-03-09 05:00:00  
Finish Date: 1999-03-09 05:00:00  
Qual: Not reported  
Current Action Lead: EPA Perf

Region: 04  
Site ID: 0406785  
EPA ID: SC0002329860  
Site Name: POINSETT HWY SITE  
NPL: N

Map ID  
Direction  
Distance  
Elevation

MAP FINDINGS

Site

Database(s)

EDR ID Number  
EPA ID Number

**POINSETT HWY SITE (Continued)**

**1001216996**

FF: N  
OU: 00  
Action Code: RV  
Action Name: RMVL  
SEQ: 1  
Start Date: 1998-03-27 05:00:00  
Finish Date: 1998-08-21 04:00:00  
Qual: C  
Current Action Lead: EPA Perf

Region: 04  
Site ID: 0406785  
EPA ID: SC0002329860  
Site Name: POINSETT HWY SITE  
NPL: N  
FF: N  
OU: 00  
Action Code: PA  
Action Name: PA  
SEQ: 1  
Start Date: Not reported  
Finish Date: 2001-09-25 04:00:00  
Qual: N  
Current Action Lead: St Perf

Region: 04  
Site ID: 0406785  
EPA ID: SC0002329860  
Site Name: POINSETT HWY SITE  
NPL: N  
FF: N  
OU: 00  
Action Code: DS  
Action Name: DISCVRY  
SEQ: 1  
Start Date: 1998-03-27 05:00:00  
Finish Date: 1998-03-27 05:00:00  
Qual: Not reported  
Current Action Lead: EPA Perf

**SHWS:**

Name: POINSETT HWY SITE  
Address: 101 POINSETT HWY  
City,State,Zip: GREENVILLE, SC 29609  
EPA ID: SC0002329860

**ASBESTOS:**

Name: Storage Warehouse  
Address: 101 POINSETT HWY  
Address 2: Not reported  
City,State,Zip: GREENVILLE, SC 29609  
Permit No: R1511208  
Activity: Expired  
Bus Phone: Not reported  
Co Name: M A C ENVIRONMENTAL LLC

Map ID  
Direction  
Distance  
Elevation

MAP FINDINGS

Site

Database(s)

EDR ID Number  
EPA ID Number

**POINSETT HWY SITE (Continued)**

**1001216996**

District:	Not reported
Permit Type:	NESHAP Project
Sub Type:	Not reported
Local Facility:	Not reported
Disposition:	Not reported
Description:	Not reported
Glove:	Not reported
Fri:	Not reported
Other:	Not reported
Program:	Air - Asbestos
Category:	AIR-Asbestos Removal
General Category:	NESHAP
Issue Date:	11/16/2015
Permitee:	M A C Environmental Llc
Permitee Address:	SC, US, PO BOX 6, 224 MILLER RD, RIDGEVILLE, 29472
Permitee Phone:	8438717405
Permitee Email:	Not reported
Comments:	Not reported
Compliance Name:	Rhonda D Aikins
Agency:	Not reported
Name:	Commercial Property - Storage Warehouse
Address:	101 POINSETT HWY
Address 2:	Not reported
City,State,Zip:	GREENVILLE, SC 29609
Permit No:	N1511279
Activity:	Expired
Bus Phone:	Not reported
Co Name:	D H GRIFFIN WRECKING CO INC
District:	Not reported
Permit Type:	Not reported
Sub Type:	Not reported
Local Facility:	Not reported
Disposition:	Not reported
Description:	Not reported
Glove:	Not reported
Fri:	Not reported
Other:	Not reported
Program:	Air - Asbestos
Category:	AIR-Asbestos Demolition
General Category:	Not reported
Issue Date:	11/23/2015
Permitee:	D H Griffin Wrecking Co Inc
Permitee Address:	SC, US, PO BOX 3046, WEST COLUMBIA, 29171
Permitee Phone:	8037399404
Permitee Email:	Not reported
Comments:	Not reported
Compliance Name:	Rhonda D Aikins
Agency:	Not reported

Map ID  
Direction  
Distance  
Elevation

MAP FINDINGS

Site

Database(s)

EDR ID Number  
EPA ID Number

**107**  
**SE**  
**1/2-1**  
**0.867 mi.**  
**4578 ft.**

**ROYAL CLEANERS**  
**114 FALLS ST**  
**GREENVILLE, SC 29601**

**SHWS** **S118635925**  
**N/A**

**Relative:**  
**Lower**

SHWS:

Name: ROYAL CLEANERS  
Address: 114 FALLS ST  
City,State,Zip: GREENVILLE, SC 29601  
EPA ID: SCD094989506

**Actual:**  
**947 ft.**

**108**  
**SE**  
**1/2-1**  
**0.890 mi.**  
**4701 ft.**

**GREENVILLE NEWS BUILDING**  
**305 S MAIN ST**  
**GREENVILLE, SC 29603**

**SHWS** **U004135910**  
**VCP** **N/A**  
**BROWNFIELDS**  
**ALLSITES**  
**ASBESTOS**

**Relative:**  
**Lower**

SHWS:

Name: GREENVILLE NEWS  
Address: 305 S MAIN ST  
City,State,Zip: GREENVILLE, SC 29601  
EPA ID: SCS123457648

**Actual:**  
**927 ft.**

VCP:

Name: GREENVILLE NEWS  
Address: 305 S MAIN ST  
City,State,Zip: GREENVILLE, SC 29601  
Person Company: CAP CAMPERDOW N LLC  
Prim Address 1: 935 S MAIN ST  
Prim Address 2: Not reported  
Prim City: GREENVILLE  
Prim State: SC  
Prim Zip: 29601-3314  
Type Brownfield: Not reported  
Contact: Not reported  
Status code: ACTIVE  
File Number: 58236  
Exec Date: 1-Sep-15  
Contract Mailed Date: 21-Jul-15  
Date Terminated: Not reported  
Contract #: 15-6319-NRP  
Contract Type: NRP  
Contract Manager: GORMAN ANGELA K  
Acreage: 4.3  
COC Issued Date: Not reported  
RC Executed Date: Not reported  
I C Received: 30-Jan-15  
Workplan Due: Not reported  
Workplan Receive: Not reported  
Workplan Reviewed: Not reported  
Workplan Approved: Not reported  
Report Receive: Not reported  
Report Reviewed: Not reported  
Report Approved: Not reported  
Cap Approved: Not reported  
PCAS Number: 6319  
Prim Bill Ind: Y  
Site ID: Not reported



Map ID  
Direction  
Distance  
Elevation

MAP FINDINGS

Site

Database(s)

EDR ID Number  
EPA ID Number

**GREENVILLE NEWS BUILDING (Continued)**

**U004135910**

Project Master Status Code:	Not reported
Project Category:	Not reported
Brownfields 128a Funds Used:	Not reported
Brownfields Action Planned:	Not reported
Compliance Action Program Area:	Not reported
Compliance Action Status:	Not reported
RC Type:	Not reported
Contamination Details:	Not reported
Latitude:	Not reported
Longitude:	Not reported
Name:	GREENVILLE NEWS
Address:	305 S MAIN ST
City,State,Zip:	GREENVILLE, SC 29601
Person Company:	GREENVILLE CAMPERDOWN HOTEL LLC
Prim Address 1:	Not reported
Prim Address 2:	Not reported
Prim City:	Not reported
Prim State:	Not reported
Prim Zip:	Not reported
Type Brownfield:	Not reported
Contact:	Not reported
Status code:	ACTIVE
File Number:	58236
Exec Date:	Not reported
Contract Mailed Date:	Not reported
Date Terminated:	Not reported
Contract #:	15-6319-NRP
Contract Type:	NRP
Contract Manager:	GORMAN ANGELA K
Acreage:	Not reported
COC Issued Date:	Not reported
RC Executed Date:	28-Jun-18
I C Received:	Not reported
Workplan Due:	Not reported
Workplan Receive:	Not reported
Workplan Reviewed:	Not reported
Workplan Approved:	Not reported
Report Receive:	Not reported
Report Reviewed:	Not reported
Report Approved:	Not reported
Cap Approved:	Not reported
PCAS Number:	6319
Prim Bill Ind:	N
Site ID:	Not reported
Project Master Status Code:	Not reported
Project Category:	Not reported
Brownfields 128a Funds Used:	Not reported
Brownfields Action Planned:	Not reported
Compliance Action Program Area:	Not reported
Compliance Action Status:	Not reported
RC Type:	Not reported
Contamination Details:	Not reported
Latitude:	Not reported
Longitude:	Not reported

Name: GREENVILLE NEWS

Map ID  
Direction  
Distance  
Elevation

MAP FINDINGS

Site

Database(s)

EDR ID Number  
EPA ID Number

**GREENVILLE NEWS BUILDING (Continued)**

**U004135910**

Address: 305 S MAIN ST  
City,State,Zip: GREENVILLE, SC 29601  
Person Company: GREENVILLE CITY OF  
Prim Address 1: PO BOX 2207  
Prim Address 2: Not reported  
Prim City: GREENVILLE  
Prim State: SC  
Prim Zip: 29602  
Type Brownfield: Not reported  
Contact: Not reported  
Status code: ACTIVE  
File Number: 58236  
Exec Date: Not reported  
Contract Mailed Date: Not reported  
Date Terminated: Not reported  
Contract #: 15-6319-NRP  
Contract Type: NRP  
Contract Manager: GORMAN ANGELA K  
Acreage: Not reported  
COC Issued Date: Not reported  
RC Executed Date: Not reported  
I C Received: Not reported  
Workplan Due: Not reported  
Workplan Receive: Not reported  
Workplan Reviewed: Not reported  
Workplan Approved: Not reported  
Report Receive: Not reported  
Report Reviewed: Not reported  
Report Approved: Not reported  
Cap Approved: Not reported  
PCAS Number: 6319  
Prim Bill Ind: N  
Site ID: Not reported  
Project Master Status Code: Not reported  
Project Category: Not reported  
Brownfields 128a Funds Used: Not reported  
Brownfields Action Planned: Not reported  
Compliance Action Program Area: Not reported  
Compliance Action Status: Not reported  
RC Type: Not reported  
Contamination Details: Not reported  
Latitude: Not reported  
Longitude: Not reported

**SC BROWNFIELD:**

Name: GREENVILLE NEWS  
Address: 305 S MAIN ST  
City,State,Zip: GREENVILLE, SC 29601  
Contract Number: 15-6319-NRP  
Contract Type: NRP  
File Number: 58236  
Contract Manager: GORMAN ANGELA K  
Person Company: CAP CAMPERDOW N LLC  
Primary Address1: 935 S MAIN ST  
Primary Address2: Not reported  
Primary City: GREENVILLE  
Primary State Code: SC

Map ID  
Direction  
Distance  
Elevation

MAP FINDINGS

Site

Database(s)

EDR ID Number  
EPA ID Number

**GREENVILLE NEWS BUILDING (Continued)**

**U004135910**

Primary Zip Code:	29601-3314
Type Brownfield:	Not reported
Acreage:	4.3
Contract Executed:	1-Sep-15
COC Date Issued:	Not reported
RC Executed:	Not reported
Contact:	Not reported
Status Code:	ACTIVE
IC Received:	30-Jan-15
Workplan Due:	Not reported
Workplan Received:	Not reported
Workplan Reviewed:	Not reported
Workplan Approved:	Not reported
Report Received:	Not reported
Report Reviewed:	Not reported
Report Approved:	Not reported
Cap Approved:	Not reported
Contract Mailed:	21-Jul-15
Date Terminated:	Not reported
PCAS Number:	6319
Prim Bill Ind:	Y
Master Number:	ACTIVE
Category:	Master Project Details
Property Contaminants:	BNAs
Program:	LWM - SARR - Brownfields
Filed With County:	Not reported
Type of Covenant:	Not reported
Latitude:	34.8467
Longitude:	-82.4
Name:	GREENVILLE NEWS
Address:	305 S MAIN ST
City,State,Zip:	GREENVILLE, SC 29601
Contract Number:	15-6319-NRP
Contract Type:	NRP
File Number:	58236
Contract Manager:	GORMAN ANGELA K
Person Company:	GREENVILLE CAMPERDOWN HOTEL LLC
Primary Address1:	Not reported
Primary Address2:	Not reported
Primary City:	Not reported
Primary State Code:	Not reported
Primary Zip Code:	Not reported
Type Brownfield:	Not reported
Acreage:	Not reported
Contract Executed:	Not reported
COC Date Issued:	Not reported
RC Executed:	28-Jun-18
Contact:	Not reported
Status Code:	ACTIVE
IC Received:	Not reported
Workplan Due:	Not reported
Workplan Received:	Not reported
Workplan Reviewed:	Not reported
Workplan Approved:	Not reported
Report Received:	Not reported
Report Reviewed:	Not reported

Map ID  
Direction  
Distance  
Elevation

MAP FINDINGS

Site

Database(s)

EDR ID Number  
EPA ID Number

**GREENVILLE NEWS BUILDING (Continued)**

**U004135910**

Report Approved:	Not reported
Cap Approved:	Not reported
Contract Mailed:	Not reported
Date Terminated:	Not reported
PCAS Number:	6319
Prim Bill Ind:	N
Master Number:	ACTIVE
Category:	Master Project Details
Property Contaminants:	BNAs
Program:	LWM - SARR - Brownfields
Filed With County:	Not reported
Type of Covenant:	Not reported
Latitude:	34.8467
Longitude:	-82.4
Name:	GREENVILLE NEWS
Address:	305 S MAIN ST
City,State,Zip:	GREENVILLE, SC 29601
Contract Number:	15-6319-NRP
Contract Type:	NRP
File Number:	58236
Contract Manager:	GORMAN ANGELA K
Person Company:	GREENVILLE CITY OF
Primary Address1:	PO BOX 2207
Primary Address2:	Not reported
Primary City:	GREENVILLE
Primary State Code:	SC
Primary Zip Code:	29602
Type Brownfield:	Not reported
Acreage:	Not reported
Contract Executed:	Not reported
COC Date Issued:	Not reported
RC Executed:	Not reported
Contact:	Not reported
Status Code:	ACTIVE
IC Received:	Not reported
Workplan Due:	Not reported
Workplan Received:	Not reported
Workplan Reviewed:	Not reported
Workplan Approved:	Not reported
Report Received:	Not reported
Report Reviewed:	Not reported
Report Approved:	Not reported
Cap Approved:	Not reported
Contract Mailed:	Not reported
Date Terminated:	Not reported
PCAS Number:	6319
Prim Bill Ind:	N
Master Number:	ACTIVE
Category:	Master Project Details
Property Contaminants:	BNAs
Program:	LWM - SARR - Brownfields
Filed With County:	Not reported
Type of Covenant:	Not reported
Latitude:	34.8467
Longitude:	-82.4

Map ID  
Direction  
Distance  
Elevation

MAP FINDINGS

Site

Database(s)

EDR ID Number  
EPA ID Number

**GREENVILLE NEWS BUILDING (Continued)**

**U004135910**

**ALLSITES:**

Name: GREENVILLE NEWS  
Address: 305 S MAIN ST  
City,State,Zip: GREENVILLE, SC 29601  
Brownfield: Not reported  
Brownfield Type: Not reported  
Funds Used: No  
Resp Action: No  
Permit Number: Not reported  
Program: Not reported  
Owner: GREENVILLE CITY OF;CAP CAMPERDOW N LLC;GREENVILLE CAMPERDOWN HOTEL LLC  
Project Status Code: ACTIVE  
Execute Date: 09/01/2015  
Restrictions Filed Date: Not yet recorded.  
Cleanup Contract Complete Date: Not reported  
Project Complete Date: Not yet completed.  
File Number: 58236  
Land Use Restriction: Not yet determined.  
Contamination On Site: Volatile Organic Compounds, Base Neutral Acid Extractables  
Acreage: 4.3  
Soil Contamination Desc: Not reported  
Soil COCS: Not reported  
SW Sed Contamination Desc: Not reported  
SW COCS: Not reported  
GW Contamination Desc: Not reported  
GW COCS: Not reported  
Air Contamination Desc: Not reported  
Air COCS: Not reported  
Lat: 34.84673  
Long: -82.39996

**ASBESTOS:**

Name: Greenville News Building  
Address: 305 S MAIN ST  
Address 2: Not reported  
City,State,Zip: GREENVILLE, SC 29603  
Permit No: R1605003  
Activity: Expired  
Bus Phone: Not reported  
Co Name: D A R I  
District: Not reported  
Permit Type: NF NESHAP  
Sub Type: Not reported  
Local Facility: Not reported  
Disposition: Not reported  
Description: Not reported  
Glove: Not reported  
Fri: Not reported  
Other: Not reported  
Program: Air - Asbestos  
Category: AIR-Asbestos Removal  
General Category: NF NESHAP  
Issue Date: 5/2/2016  
Permitee: D A R I  
Permitee Address: SC, US, 157 MCQUEEN ST, WEST COLUMBIA, 29172  
Permitee Phone: 8037399404

Map ID  
Direction  
Distance  
Elevation

MAP FINDINGS

Site

Database(s)

EDR ID Number  
EPA ID Number

**GREENVILLE NEWS BUILDING (Continued)**

**U004135910**

Permittee Email: Not reported  
Comments: Not reported  
Compliance Name: Rhonda D Aikins  
Agency: Not reported

Name: The Greenville News - Warehouse & Press Room  
Address: 305 S MAIN ST  
Address 2: Not reported  
City,State,Zip: GREENVILLE, SC 29601  
Permit No: R1610015  
Activity: Expired  
Bus Phone: Not reported  
Co Name: M A C ENVIRONMENTAL LLC  
District: Not reported  
Permit Type: NF NESHAP  
Sub Type: Not reported  
Local Facility: Not reported  
Disposition: Not reported  
Description: Not reported  
Glove: Not reported  
Fri: Not reported  
Other: Not reported  
Program: Air - Asbestos  
Category: AIR-Asbestos Removal  
General Category: NFNESHAP  
Issue Date: 10/3/2016  
Permittee: M A C Environmental Llc  
Permittee Address: SC, US, PO BOX 6, 224 MILLER RD, RIDGEVILLE, 29472  
Permittee Phone: 8438717405  
Permittee Email: Not reported  
Comments: Not reported  
Compliance Name: Rhonda D Aikins  
Agency: Not reported

**109**  
**ENE**  
**1/2-1**  
**0.929 mi.**  
**4907 ft.**

**MAIN AND STONE PROPERTY**  
**636 N MAIN ST**  
**GREENVILLE, SC 24354**

**SHWS** **S116715650**  
**AUL** **N/A**  
**VCP**  
**BROWNFIELDS**  
**ALLSITES**

**Relative:**  
**Lower**  
**Actual:**  
**967 ft.**

**SHWS:**  
Name: MAIN AND STONE PROPERTY  
Address: 636 N MAIN ST  
City,State,Zip: GREENVILLE, SC 24354  
EPA ID: SCS123457603

**AUL:**  
Name: MAIN AND STONE PROPERTY  
Address 1: 636 N MAIN ST  
Address 2: Not reported  
City,State,Zip: GREENVILLE, SC 24354  
Owner: MACON INVESTMENT COMPANY INC  
Latitude: 34.86049  
Longitude: -82.39382  
Project Status: INCOMP  
Execute Date: 10/16/2014  
Restriction File Date: 02/27/2018

Map ID  
Direction  
Distance  
Elevation

MAP FINDINGS

Site

Database(s)

EDR ID Number  
EPA ID Number

**MAIN AND STONE PROPERTY (Continued)**

**S116715650**

Cleanup Contract Complete Date: 03/14/2019  
Project Complete Date: 03/14/2019  
File Number: 58161  
Land Use Restriction: Not yet determined.  
Contamination on Site: Volatile Organic Compounds, Metals, Base Neutral Acid Extractables  
Brownfield Type: Not reported  
Fund 128(A) Utilized: No  
Respond Action Planned: No  
Acreage: 4.71

**VCP:**

Name: MAIN AND STONE PROPERTY  
Address: 636 N MAIN ST  
City, State, Zip: GREENVILLE, SC 24354  
Person Company: MACON INVESTMENT COMPANY INC  
Prim Address 1: 211 KING ST STE 300  
Prim Address 2: Not reported  
Prim City: CHARLESTON  
Prim State: SC  
Prim Zip: 29401-3190  
Type Brownfield: Not reported  
Contact: Not reported  
Status code: INCOMP  
File Number: 58161  
Exec Date: 16-Oct-14  
Contract Mailed Date: 3-Jul-14  
Date Terminated: Not reported  
Contract #: 14-6270-NRP  
Contract Type: NRP  
Contract Manager: GORMAN ANGELA K  
Acreage: 4.7  
COC Issued Date: 14-Mar-19  
RC Executed Date: Not reported  
I C Received: 14-May-14  
Workplan Due: Not reported  
Workplan Receive: Not reported  
Workplan Reviewed: Not reported  
Workplan Approved: Not reported  
Report Receive: Not reported  
Report Reviewed: Not reported  
Report Approved: Not reported  
Cap Approved: Not reported  
PCAS Number: 6270  
Prim Bill Ind: Y  
Site ID: Not reported  
Project Master Status Code: Not reported  
Project Category: Not reported  
Brownfields 128a Funds Used: Not reported  
Brownfields Action Planned: Not reported  
Compliance Action Program Area: Not reported  
Compliance Action Status: Not reported  
RC Type: Not reported  
Contamination Details: Not reported  
Latitude: Not reported  
Longitude: Not reported

Name: MAIN AND STONE PROPERTY

Map ID  
Direction  
Distance  
Elevation

MAP FINDINGS

Site

Database(s)

EDR ID Number  
EPA ID Number

**MAIN AND STONE PROPERTY (Continued)**

**S116715650**

Address: 636 N MAIN ST  
City,State,Zip: GREENVILLE, SC 24354  
Person Company: BEACH EQUITY INVESTMENTS LLC  
Prim Address 1: 211 KING ST STE 300  
Prim Address 2: Not reported  
Prim City: CHARLESTON  
Prim State: SC  
Prim Zip: 29401-3190  
Type Brownfield: Not reported  
Contact: Not reported  
Status code: INCOMP  
File Number: 58161  
Exec Date: Not reported  
Contract Mailed Date: Not reported  
Date Terminated: Not reported  
Contract #: 14-6270-NRP  
Contract Type: NRP  
Contract Manager: GORMAN ANGELA K  
Acreage: Not reported  
COC Issued Date: Not reported  
RC Executed Date: Not reported  
I C Received: Not reported  
Workplan Due: Not reported  
Workplan Receive: Not reported  
Workplan Reviewed: Not reported  
Workplan Approved: Not reported  
Report Receive: Not reported  
Report Reviewed: Not reported  
Report Approved: Not reported  
Cap Approved: Not reported  
PCAS Number: 6270  
Prim Bill Ind: N  
Site ID: Not reported  
Project Master Status Code: Not reported  
Project Category: Not reported  
Brownfields 128a Funds Used: Not reported  
Brownfields Action Planned: Not reported  
Compliance Action Program Area: Not reported  
Compliance Action Status: Not reported  
RC Type: Not reported  
Contamination Details: Not reported  
Latitude: Not reported  
Longitude: Not reported

**SC BROWNFIELD:**

Name: MAIN AND STONE PROPERTY  
Address: 636 N MAIN ST  
City,State,Zip: GREENVILLE, SC 24354  
Contract Number: 14-6270-NRP  
Contract Type: NRP  
File Number: 58161  
Contract Manager: GORMAN ANGELA K  
Person Company: MACON INVESTMENT COMPANY INC  
Primary Address1: 211 KING ST STE 300  
Primary Address2: Not reported  
Primary City: CHARLESTON  
Primary State Code: SC



Map ID  
Direction  
Distance  
Elevation

MAP FINDINGS

Site

Database(s)

EDR ID Number  
EPA ID Number

**MAIN AND STONE PROPERTY (Continued)**

**S116715650**

Primary Zip Code:	29401-3190
Type Brownfield:	Not reported
Acreage:	4.7
Contract Executed:	16-Oct-14
COC Date Issued:	14-Mar-19
RC Executed:	Not reported
Contact:	Not reported
Status Code:	INCOMP
IC Received:	14-May-14
Workplan Due:	Not reported
Workplan Received:	Not reported
Workplan Reviewed:	Not reported
Workplan Approved:	Not reported
Report Received:	Not reported
Report Reviewed:	Not reported
Report Approved:	Not reported
Cap Approved:	Not reported
Contract Mailed:	3-Jul-14
Date Terminated:	Not reported
PCAS Number:	6270
Prim Bill Ind:	Y
Master Number:	ACTIVE
Category:	Master Project Details
Property Contaminants:	BNAs, Metals
Program:	LWM - SARR - Brownfields
Filed With County:	2018-02-27 06:00:00
Type of Covenant:	Not reported
Latitude:	34.8605
Longitude:	-82.3938
Name:	MAIN AND STONE PROPERTY
Address:	636 N MAIN ST
City,State,Zip:	GREENVILLE, SC 24354
Contract Number:	14-6270-NRP
Contract Type:	NRP
File Number:	58161
Contract Manager:	GORMAN ANGELA K
Person Company:	BEACH EQUITY INVESTMENTS LLC
Primary Address1:	211 KING ST STE 300
Primary Address2:	Not reported
Primary City:	CHARLESTON
Primary State Code:	SC
Primary Zip Code:	29401-3190
Type Brownfield:	Not reported
Acreage:	Not reported
Contract Executed:	Not reported
COC Date Issued:	Not reported
RC Executed:	Not reported
Contact:	Not reported
Status Code:	INCOMP
IC Received:	Not reported
Workplan Due:	Not reported
Workplan Received:	Not reported
Workplan Reviewed:	Not reported
Workplan Approved:	Not reported
Report Received:	Not reported
Report Reviewed:	Not reported

Map ID  
Direction  
Distance  
Elevation

MAP FINDINGS

Site

Database(s)

EDR ID Number  
EPA ID Number

**MAIN AND STONE PROPERTY (Continued)**

**S116715650**

Report Approved: Not reported  
Cap Approved: Not reported  
Contract Mailed: Not reported  
Date Terminated: Not reported  
PCAS Number: 6270  
Prim Bill Ind: N  
Master Number: ACTIVE  
Category: Master Project Details  
Property Contaminants: BNAs, Metals  
Program: LWM - SARR - Brownfields  
Filed With County: 2018-02-27 06:00:00  
Type of Covenant: Not reported  
Latitude: 34.8605  
Longitude: -82.3938

**ALLSITES:**

Name: MAIN AND STONE PROPERTY  
Address: 636 N MAIN ST  
City,State,Zip: GREENVILLE, SC 24354  
Brownfield: Not reported  
Brownfield Type: Not reported  
Funds Used: No  
Resp Action: No  
Permit Number: Not reported  
Program: Not reported  
Owner: MACON INVESTMENT COMPANY INC  
Project Status Code: INCOMP  
Execute Date: 10/16/2014  
Restrictions Filed Date: 2/27/2018  
Cleanup Contract Complete Date: 03/14/2019  
Project Complete Date: 3/14/2019  
File Number: 58161  
Land Use Restriction: Not yet determined.  
Contamination On Site: Volatile Organic Compounds, Metals, Base Neutral Acid Extractables  
Acreage: 4.71  
Soil Contamination Desc: Not reported  
Soil COCS: Not reported  
SW Sed Contamination Desc: Not reported  
SW COCS: Not reported  
GW Contamination Desc: Not reported  
GW COCS: Not reported  
Air Contamination Desc: Not reported  
Air COCS: Not reported  
Lat: 34.86049  
Long: -82.39382

110  
SSW  
1/2-1  
0.935 mi.  
4939 ft.

**FMR DRYCLEAN USA OF SC INC**  
**810 PENDLETON ST**  
**GREENVILLE, SC 29601**

**SHWS S105621635**  
**DRYCLEANERS N/A**

**Relative:**  
**Higher**  
**Actual:**  
**1045 ft.**

SHWS:  
Name: FMR DRYCLEAN USA OF SC INC  
Address: 810 PENDLETON ST  
City,State,Zip: GREENVILLE, SC 29601  
EPA ID: SCS123458017

Map ID  
Direction  
Distance  
Elevation

MAP FINDINGS

Site

Database(s)

EDR ID Number  
EPA ID Number

**FMR DRYCLEAN USA OF SC INC (Continued)**

**S105621635**

Name: FMR DRYCLEAN USA OF SC INC  
Address: 810 PENDLETON ST  
City,State,Zip: GREENVILLE, SC 29601  
EPA ID: SCDRY0056256

**Drycleaners:**

Name: FMR DRYCLEAN USA OF SC INC  
Address: 810 PENDLETON ST  
City,State,Zip: GREENVILLE, SC  
BLWM Number: 56256  
Rank: TIER III  
Priority Group Explanation: TIER III

111  
WNW  
1/2-1  
0.942 mi.  
4976 ft.

**HERBERT MITCHELL USED CARS  
1100 WOODSIDE AVE  
GREENVILLE, SC 29611**

**SHWS S123664309  
AUL N/A  
VCP  
BROWNFIELDS  
ALLSITES**

**Relative:  
Higher**

**SHWS:**

Name: HERBERT MITCHELL USED CARS  
Address: 1100 WOODSIDE AVE  
City,State,Zip: GREENVILLE, SC 29611  
EPA ID: SCS123457897

**Actual:  
981 ft.**

**AUL:**

Name: HERBERT MITCHELL USED CARS  
Address 1: 1100 WOODSIDE AVE  
Address 2: Not reported  
City,State,Zip: GREENVILLE, SC 29611  
Owner: BINARY LLC  
Latitude: 34.860699  
Longitude: -82.426859  
Project Status: ACTIVE  
Execute Date: 03/25/2021  
Restriction File Date: 06/27/2022  
Cleanup Contract Complete Date: 07/26/2022  
Project Complete Date: 07/26/2022  
File Number: 59005  
Land Use Restriction: Not yet determined.  
Contamination on Site: Please call 803-898-2000 for this information.  
Brownfield Type: Not reported  
Fund 128(A) Utilized: No  
Respond Action Planned: No  
Acreage: 0.29

**VCP:**

Name: HERBERT MITCHELL USED CARS  
Address: 1100 WOODSIDE AVE  
City,State,Zip: GREENVILLE, SC 29611  
Person Company: BINARY LLC  
Prim Address 1: 550 TANNER RD  
Prim Address 2: Not reported  
Prim City: GREENVILLE  
Prim State: SC  
Prim Zip: 29607

Map ID  
Direction  
Distance  
Elevation

MAP FINDINGS

Site

Database(s)

EDR ID Number  
EPA ID Number

**HERBERT MITCHELL USED CARS (Continued)**

**S123664309**

Type Brownfield: Not reported  
Contact: Not reported  
Status code: ACTIVE  
File Number: 59005  
Exec Date: 25-Mar-21  
Contract Mailed Date: Not reported  
Date Terminated: Not reported  
Contract #: 20-7450-NRP  
Contract Type: NRP  
Contract Manager: GORMAN ANGELA K  
Acreage: 0.29  
COC Issued Date: 26-Jul-22  
RC Executed Date: Not reported  
I C Received: 7-Dec-20  
Workplan Due: Not reported  
Workplan Receive: Not reported  
Workplan Reviewed: Not reported  
Workplan Approved: Not reported  
Report Receive: Not reported  
Report Reviewed: Not reported  
Report Approved: Not reported  
Cap Approved: Not reported  
PCAS Number: 7450  
Prim Bill Ind: Y  
Site ID: Not reported  
Project Master Status Code: Not reported  
Project Category: Not reported  
Brownfields 128a Funds Used: Not reported  
Brownfields Action Planned: Not reported  
Compliance Action Program Area: Not reported  
Compliance Action Status: Not reported  
RC Type: Not reported  
Contamination Details: Not reported  
Latitude: Not reported  
Longitude: Not reported

**SC BROWNFIELD:**

Name: HERBERT MITCHELL USED CARS  
Address: 1100 WOODSIDE AVE  
City,State,Zip: GREENVILLE, SC 29611  
Contract Number: 20-7450-NRP  
Contract Type: NRP  
File Number: 59005  
Contract Manager: GORMAN ANGELA K  
Person Company: BINARY LLC  
Primary Address1: 550 TANNER RD  
Primary Address2: Not reported  
Primary City: GREENVILLE  
Primary State Code: SC  
Primary Zip Code: 29607  
Type Brownfield: Not reported  
Acreage: 0.29  
Contract Executed: 25-Mar-21  
COC Date Issued: 26-Jul-22  
RC Executed: Not reported  
Contact: Not reported  
Status Code: ACTIVE

Map ID  
Direction  
Distance  
Elevation

MAP FINDINGS

Site

Database(s)

EDR ID Number  
EPA ID Number

**HERBERT MITCHELL USED CARS (Continued)**

**S123664309**

IC Received:	7-Dec-20
Workplan Due:	Not reported
Workplan Received:	Not reported
Workplan Reviewed:	Not reported
Workplan Approved:	Not reported
Report Received:	Not reported
Report Reviewed:	Not reported
Report Approved:	Not reported
Cap Approved:	Not reported
Contract Mailed:	Not reported
Date Terminated:	Not reported
PCAS Number:	7450
Prim Bill Ind:	Y
Master Number:	ACTIVE
Category:	Master Project Details
Property Contaminants:	Not reported
Program:	LWM - SARR - Brownfields
Filed With County:	2022-06-27 06:00:00
Type of Covenant:	Not reported
Latitude:	34.8607
Longitude:	-82.4269

**ALLSITES:**

Name:	HERBERT MITCHELL USED CARS
Address:	1100 WOODSIDE AVE
City,State,Zip:	GREENVILLE, SC 29611
Brownfield:	Not reported
Brownfield Type:	Not reported
Funds Used:	No
Resp Action:	No
Permit Number:	Not reported
Program:	Not reported
Owner:	BINARY LLC
Project Status Code:	ACTIVE
Execute Date:	03/25/2021
Restrictions Filed Date:	6/27/2022
Cleanup Contract Complete Date:	07/26/2022
Project Complete Date:	7/26/2022
File Number:	59005
Land Use Restriction:	Not yet determined.
Contamination On Site:	Please call 803-898-2000 for this information.
Acreage:	0.29
Soil Contamination Desc:	Not reported
Soil COCS:	Not reported
SW Sed Contamination Desc:	Not reported
SW COCS:	Not reported
GW Contamination Desc:	Not reported
GW COCS:	Not reported
Air Contamination Desc:	Not reported
Air COCS:	Not reported
Lat:	34.860699
Long:	-82.426859

Map ID  
Direction  
Distance  
Elevation

MAP FINDINGS

Site

Database(s)

EDR ID Number  
EPA ID Number

112  
NNW  
1/2-1  
0.943 mi.  
4980 ft.

**IDEAL UNIFORM SERVICE INC**  
**14 PATTERSON ST**  
**GREENVILLE, SC 29601**

**SHWS**  
**DRYCLEANERS**

**U003975438**  
**N/A**

**Relative:**  
**Lower**

SHWS:

**Actual:**  
**968 ft.**

Name: IDEAL UNIFORM SERVICE INC  
Address: 14 PATTERSON ST  
City,State,Zip: GREENVILLE, SC 29601  
EPA ID: SCDRY0057199

Drycleaners:

Name: IDEAL UNIFORM SERVICE INC  
Address: 14 PATTERSON ST  
City,State,Zip: GREENVILLE, SC  
BLWM Number: 57199  
Rank: TIER N  
Priority Group Explanation: TIER N

AA113  
SE  
1/2-1  
0.969 mi.  
5114 ft.

**FALLS STREET COMMERCIAL PROPERTIES**  
**509 FALLS ST**  
**GREENVILLE, SC 29601**

**SHWS**  
**ASBESTOS**

**S121267886**  
**N/A**

**Site 1 of 2 in cluster AA**

**Relative:**  
**Lower**

SHWS:

**Actual:**  
**904 ft.**

Name: FALLS STREET COMMERCIAL PROPERTIES  
Address: 509 FALLS ST  
City,State,Zip: GREENVILLE, SC 29601  
EPA ID: SCS123458003

ASBESTOS:

Name: Vacant Bank Bldg  
Address: 509 FALLS ST  
Address 2: Not reported  
City,State,Zip: GREENVILLE, SC  
Permit No: R1709356  
Activity: Expired  
Bus Phone: Not reported  
Co Name: M A C ENVIRONMENTAL LLC  
District: Not reported  
Permit Type: NF NESHAP  
Sub Type: Not reported  
Local Facility: Not reported  
Disposition: Not reported  
Description: Not reported  
Glove: Not reported  
Fri: Not reported  
Other: Not reported  
Program: Air - Asbestos  
Category: AIR-Asbestos Removal  
General Category: NF NESHAP  
Issue Date: 9/21/2017  
Permitee: M A C Environmental Llc  
Permitee Address: SC, US, PO BOX 6, 224 MILLER RD, RIDGEVILLE, 29472  
Permitee Phone: 8438717405  
Permitee Email: Not reported  
Comments: Not reported

Map ID  
Direction  
Distance  
Elevation

MAP FINDINGS

Site

Database(s)

EDR ID Number  
EPA ID Number

**FALLS STREET COMMERCIAL PROPERTIES (Continued)**

**S121267886**

Compliance Name: Jennifer Boryk  
Agency: Not reported  
  
Name: Vacant Bank Building  
Address: 509 FALLS ST  
Address 2: Not reported  
City,State,Zip: GREENVILLE, SC  
Permit No: N1710144  
Activity: Expired  
Bus Phone: Not reported  
Co Name: BRASFIELD & GORRIE LLC  
District: Not reported  
Permit Type: Not reported  
Sub Type: Not reported  
Local Facility: Not reported  
Disposition: Not reported  
Description: Not reported  
Glove: Not reported  
Fri: Not reported  
Other: Not reported  
Program: Air - Asbestos  
Category: AIR-Asbestos Demolition  
General Category: Not reported  
Issue Date: 10/6/2017  
Permitee: Brasfield & Gorrie Llc  
Permitee Address: SC, US, 1 N MAIN ST STE 904, GREENVILLE, 29601  
Permitee Phone: 7704809063  
Permitee Email: Not reported  
Comments: Not reported  
Compliance Name: Jennifer Boryk  
Agency: Not reported

**AA114** **CAP RIVER LLC**  
**SE** **55 E CAMPERDOWN WAY**  
**1/2-1** **GREENVILLE, SC 29601**  
**0.973 mi.**  
**5138 ft.** **Site 2 of 2 in cluster AA**

**SHWS** **S122875678**  
**VCP** **N/A**  
**ALLSITES**

**Relative:** SHWS:  
**Lower** Name: CAP RIVER LLC  
Address: 55 E CAMPERDOWN WAY  
**Actual:** City,State,Zip: GREENVILLE, SC 29601  
**908 ft.** EPA ID: SCS123457864

VCP:  
Name: CAP RIVER LLC  
Address: 55 E CAMPERDOWN WAY  
City,State,Zip: GREENVILLE, SC 29601  
Person Company: Not reported  
Prim Address 1: Not reported  
Prim Address 2: Not reported  
Prim City: Not reported  
Prim State: Not reported  
Prim Zip: Not reported  
Type Brownfield: Not reported  
Contact: Not reported  
Status code: Not reported

Map ID  
Direction  
Distance  
Elevation

MAP FINDINGS

Site

Database(s)

EDR ID Number  
EPA ID Number

**CAP RIVER LLC (Continued)**

**S122875678**

File Number:	Not reported
Exec Date:	Not reported
Contract Mailed Date:	Not reported
Date Terminated:	Not reported
Contract #:	18-7411-RP
Contract Type:	Responsible Party Voluntary Cleanup Contract
Contract Manager:	Not reported
Acreage:	Not reported
COC Issued Date:	Not reported
RC Executed Date:	Not reported
I C Received:	Not reported
Workplan Due:	Not reported
Workplan Receive:	Not reported
Workplan Reviewed:	Not reported
Workplan Approved:	Not reported
Report Receive:	Not reported
Report Reviewed:	Not reported
Report Approved:	Not reported
Cap Approved:	Not reported
PCAS Number:	7411
Prim Bill Ind:	Not reported
Site ID:	5.22496146595e-312
Project Master Status Code:	ACTIVE
Project Category:	Master Project Details
Brownfields 128a Funds Used:	Not reported
Brownfields Action Planned:	Not reported
Compliance Action Program Area:	LWM - SARR - State Voluntary Cleanup
Compliance Action Status:	Entered
RC Type:	Not reported
Contamination Details:	Not reported
Latitude:	34.8451
Longitude:	-82.3999
Name:	CAP RIVER LLC
Address:	55 E CAMPERDOWN WAY
City,State,Zip:	GREENVILLE, SC 29601
Person Company:	Not reported
Prim Address 1:	Not reported
Prim Address 2:	Not reported
Prim City:	Not reported
Prim State:	Not reported
Prim Zip:	Not reported
Type Brownfield:	Not reported
Contact:	Not reported
Status code:	Not reported
File Number:	Not reported
Exec Date:	Not reported
Contract Mailed Date:	Not reported
Date Terminated:	Not reported
Contract #:	18-7411-RP
Contract Type:	Responsible Party Voluntary Cleanup Contract
Contract Manager:	Not reported
Acreage:	Not reported
COC Issued Date:	Not reported
RC Executed Date:	Not reported
I C Received:	Not reported
Workplan Due:	Not reported



Map ID  
Direction  
Distance  
Elevation

MAP FINDINGS

Site

Database(s)

EDR ID Number  
EPA ID Number

**CAP RIVER LLC (Continued)**

**S122875678**

Workplan Receive:	Not reported
Workplan Reviewed:	Not reported
Workplan Approved:	Not reported
Report Receive:	Not reported
Report Reviewed:	Not reported
Report Approved:	Not reported
Cap Approved:	Not reported
PCAS Number:	7411
Prim Bill Ind:	Not reported
Site ID:	5.22496146524e-312
Project Master Status Code:	ACTIVE
Project Category:	Master Project Details
Brownfields 128a Funds Used:	Not reported
Brownfields Action Planned:	Not reported
Compliance Action Program Area:	LWM - SARR - State Voluntary Cleanup
Compliance Action Status:	Entered
RC Type:	Not reported
Contamination Details:	Not reported
Latitude:	34.8451
Longitude:	-82.3999
Name:	CAP RIVER LLC
Address:	55 E CAMPERDOWN WAY
City,State,Zip:	GREENVILLE, SC 29601
Person Company:	Not reported
Prim Address 1:	Not reported
Prim Address 2:	Not reported
Prim City:	Not reported
Prim State:	Not reported
Prim Zip:	Not reported
Type Brownfield:	Not reported
Contact:	Not reported
Status code:	Not reported
File Number:	Not reported
Exec Date:	Not reported
Contract Mailed Date:	Not reported
Date Terminated:	Not reported
Contract #:	18-7411-RP
Contract Type:	Responsible Party Voluntary Cleanup Contract
Contract Manager:	Not reported
Acreage:	Not reported
COC Issued Date:	Not reported
RC Executed Date:	Not reported
I C Received:	Not reported
Workplan Due:	Not reported
Workplan Receive:	Not reported
Workplan Reviewed:	Not reported
Workplan Approved:	Not reported
Report Receive:	Not reported
Report Reviewed:	Not reported
Report Approved:	Not reported
Cap Approved:	Not reported
PCAS Number:	7411
Prim Bill Ind:	Not reported
Site ID:	5.22496146737e-312
Project Master Status Code:	ACTIVE
Project Category:	Master Project Details

Map ID  
Direction  
Distance  
Elevation

MAP FINDINGS

Site

Database(s)

EDR ID Number  
EPA ID Number

**CAP RIVER LLC (Continued)**

**S122875678**

Brownfields 128a Funds Used: Not reported  
Brownfields Action Planned: Not reported  
Compliance Action Program Area: LWM - SARR - State Voluntary Cleanup  
Compliance Action Status: Entered  
RC Type: Not reported  
Contamination Details: Not reported  
Latitude: 34.8451  
Longitude: -82.3999

Name: CAP RIVER LLC  
Address: 55 E CAMPERDOWN WAY  
City,State,Zip: GREENVILLE, SC 29601  
Person Company: CAP RIVER LLC  
Prim Address 1: Not reported  
Prim Address 2: Not reported  
Prim City: Not reported  
Prim State: Not reported  
Prim Zip: Not reported  
Type Brownfield: Not reported  
Contact: JASON TANKERSLEY  
Status code: ACTIVE  
File Number: 58724  
Exec Date: 4-Feb-19  
Contract Mailed Date: Not reported  
Date Terminated: Not reported  
Contract #: 18-7411-RP  
Contract Type: RP  
Contract Manager: VINCENT ELISA F  
Acreage: Not reported  
COC Issued Date: Not reported  
RC Executed Date: Not reported  
I C Received: Not reported  
Workplan Due: Not reported  
Workplan Receive: Not reported  
Workplan Reviewed: Not reported  
Workplan Approved: Not reported  
Report Receive: Not reported  
Report Reviewed: Not reported  
Report Approved: Not reported  
Cap Approved: Not reported  
PCAS Number: 7411  
Prim Bill Ind: Y  
Site ID: Not reported  
Project Master Status Code: Not reported  
Project Category: Not reported  
Brownfields 128a Funds Used: Not reported  
Brownfields Action Planned: Not reported  
Compliance Action Program Area: Not reported  
Compliance Action Status: Not reported  
RC Type: Not reported  
Contamination Details: Not reported  
Latitude: Not reported  
Longitude: Not reported

**ALLSITES:**

Name: CAP RIVER LLC  
Address: 55 E CAMPERDOWN WAY

Map ID  
Direction  
Distance  
Elevation

MAP FINDINGS

Site

Database(s)

EDR ID Number  
EPA ID Number

**CAP RIVER LLC (Continued)**

**S122875678**

City,State,Zip: GREENVILLE, SC 29601  
Brownfield: Not reported  
Brownfield Type: Not reported  
Funds Used: No  
Resp Action: No  
Permit Number: Not reported  
Program: Not reported  
Owner: CAP RIVER LLC  
Project Status Code: ACTIVE  
Execute Date: 02/04/2019  
Restrictions Filed Date: Not yet recorded.  
Cleanup Contract Complete Date: Not reported  
Project Complete Date: Not yet completed.  
File Number: 58724  
Land Use Restriction: We do not have enough information yet to determine whether restrictions will be required.  
Contamination On Site: Volatile Organic Compounds, Metals  
Acreage: Not reported  
Soil Contamination Desc: Not reported  
Soil COCS: Not reported  
SW Sed Contamination Desc: Not reported  
SW COCS: Not reported  
GW Contamination Desc: Not reported  
GW COCS: Not reported  
Air Contamination Desc: Not reported  
Air COCS: Not reported  
Lat: Not reported  
Long: Not reported

115  
SSE  
1/2-1  
0.981 mi.  
5178 ft.

**GREENVILLE TRANSIT AUTHORITY  
154 AUGUSTA ST  
GREENVILLE, SC 29601**

**SHWS U003624792  
LUST N/A  
UST  
VCP**

**BROWNFIELDS  
ALLSITES  
Financial Assurance**

**Relative:  
Higher**

**Actual:  
973 ft.**

SHWS:  
Name: GREENVILLE TRANSIT AUTHORITY PROPERTY  
Address: 154 AUGUSTA ST  
City,State,Zip: GREENVILLE, SC 29601-3504  
EPA ID: SCS123456882

LUST:  
Name: GREENVILLE TRANSIT AUTHORITY  
Address: 154 AUGUSTA ST  
City,State,Zip: GREENVILLE, SC 29601-3504  
Release Number: 1  
Facility ID: 04359  
Release Status Number: Not reported  
Substance: PETRO  
Tank Owner Company Name: GREENVILLE TRANSIT AUTHO  
Tank Owner Last Name: Not reported  
Tank Owner First name: Not reported  
NFA Date: 09/12/1995  
Tank Owner City: Not reported  
Confirmed Date: Not reported

Map ID  
Direction  
Distance  
Elevation

MAP FINDINGS

Site

Database(s)

EDR ID Number  
EPA ID Number

**GREENVILLE TRANSIT AUTHORITY (Continued)**

**U003624792**

Release Date: 03/07/1994  
EID: Not reported  
Local Facility District: Not reported  
SCRBCA Class Number: Not reported  
Release Fin Type Code: Not reported  
Qualified: Not reported  
Release Source: Not reported  
Local Fac Last Name: Not reported  
Local Fac First Name: Not reported  
User Name: WILLIACJ  
Cleanup Initiated Date: 06/10/1994  
Prefix: Not reported  
Total Score: Not reported

**GW Flow:**

Release Date: 03/07/1994  
Cleanup Complete Date: 09/12/1995  
Depth to Ground Water: Not reported  
Ground Water Flow Direction: Not reported  
Release Number: 1  
Confirmed date: 06/10/1994  
RP Name: GREENVILLE TRANSIT AUTHORITY  
RP Address: 154 AUGUSTA ST  
RP City: GREENVILLE  
RP State: SC  
RP Zip: 29601-3504  
SCRBCA Class Code: CLASS999  
Project Manager: WILLIAMS, CHARLES J  
Release Fin Type Code: WI

**UST:**

Name: GREENVILLE TRANSIT AUTHORITY  
Address: 154 AUGUSTA ST  
City: GREENVILLE  
Facility ID: 04359  
Permit: R 04359  
Owner: GREENVILLE TRANSIT AUTHORITY  
Owner Address: 154 AUGUSTA ST  
Owner City, st, zip: GREENVILLE SC 29601-3504  
Owner Phone: 864-467-4437

Tank ID: 1  
**Status:** **Currently in Use**  
Capacity: 20000  
Product: Diesel fuel  
Calcage: 5

Name: GREENVILLE TRANSIT AUTHORITY  
Address: 154 AUGUSTA ST  
City: GREENVILLE

Tank ID: 2  
**Status:** **Currently in Use**  
Capacity: 10000  
Product: Gasoline RUL  
Calcage: 25

Map ID  
Direction  
Distance  
Elevation

MAP FINDINGS

Site

Database(s)

EDR ID Number  
EPA ID Number

**GREENVILLE TRANSIT AUTHORITY (Continued)**

**U003624792**

Name: GREENVILLE TRANSIT AUTHORITY  
Address: 154 AUGUSTA ST  
City: GREENVILLE  
  
Tank ID: 3  
**Status: Abandoned**  
Capacity: 1000  
Product: Gasoline  
Calcage: 25

**VCP:**

Name: GREENVILLE TRANSIT AUTHORITY PROPERTY  
Address: 154 AUGUSTA ST  
City,State,Zip: GREENVILLE, SC 29601-3504  
Person Company: GREENVILLE CITY OF  
Prim Address 1: PO BOX 2207  
Prim Address 2: Not reported  
Prim City: GREENVILLE  
Prim State: SC  
Prim Zip: 29602  
Type Brownfield: Hazardous Substances  
Contact: Not reported  
Status code: ACTIVE  
File Number: 56699  
Exec Date: 11-Oct-04  
Contract Mailed Date: Not reported  
Date Terminated: Not reported  
Contract #: 04-5448-NRP  
Contract Type: NRP  
Contract Manager: GORMAN ANGELA K  
Acreage: 0.75  
COC Issued Date: Not reported  
RC Executed Date: Not reported  
I C Received: Not reported  
Workplan Due: Not reported  
Workplan Receive: Not reported  
Workplan Reviewed: Not reported  
Workplan Approved: Not reported  
Report Receive: Not reported  
Report Reviewed: Not reported  
Report Approved: Not reported  
Cap Approved: Not reported  
PCAS Number: 5448  
Prim Bill Ind: Not reported  
Site ID: Not reported  
Project Master Status Code: Not reported  
Project Category: Not reported  
Brownfields 128a Funds Used: Not reported  
Brownfields Action Planned: Not reported  
Compliance Action Program Area: Not reported  
Compliance Action Status: Not reported  
RC Type: Not reported  
Contamination Details: Not reported  
Latitude: Not reported  
Longitude: Not reported

Map ID  
Direction  
Distance  
Elevation

MAP FINDINGS

Site

Database(s)

EDR ID Number  
EPA ID Number

**GREENVILLE TRANSIT AUTHORITY (Continued)**

**U003624792**

**SC BROWNFIELD:**

Name:	GREENVILLE TRANSIT AUTHORITY PROPERTY
Address:	154 AUGUSTA ST
City,State,Zip:	GREENVILLE, SC 29601-3504
Contract Number:	04-5448-NRP
Contract Type:	NRP
File Number:	56699
Contract Manager:	GORMAN ANGELA K
Person Company:	GREENVILLE CITY OF
Primary Address1:	PO BOX 2207
Primary Address2:	Not reported
Primary City:	GREENVILLE
Primary State Code:	SC
Primary Zip Code:	29602
Type Brownfield:	Hazardous Substances
Acreage:	0.75
Contract Executed:	11-Oct-04
COC Date Issued:	Not reported
RC Executed:	Not reported
Contact:	Not reported
Status Code:	ACTIVE
IC Received:	Not reported
Workplan Due:	Not reported
Workplan Received:	Not reported
Workplan Reviewed:	Not reported
Workplan Approved:	Not reported
Report Received:	Not reported
Report Reviewed:	Not reported
Report Approved:	Not reported
Cap Approved:	Not reported
Contract Mailed:	Not reported
Date Terminated:	Not reported
PCAS Number:	5448
Prim Bill Ind:	Not reported
Master Number:	ACTIVE
Category:	Master Project Details
Property Contaminants:	Not reported
Program:	LWM - SARR - Brownfields
Filed With County:	Not reported
Type of Covenant:	Not reported
Latitude:	34.8427
Longitude:	-82.4066

**ALLSITES:**

Name:	GREENVILLE TRANSIT AUTHORITY PROPERTY
Address:	154 AUGUSTA ST
City,State,Zip:	GREENVILLE, SC 29601-3504
Brownfield:	No
Brownfield Type:	Hazardous Substances
Funds Used:	No
Resp Action:	Yes
Permit Number:	SCS123456882
Program:	SF
Owner:	GREENVILLE CITY OF
Project Status Code:	ACTIVE
Execute Date:	10/11/2004

Map ID  
Direction  
Distance  
Elevation

MAP FINDINGS

Site

Database(s)

EDR ID Number  
EPA ID Number

**GREENVILLE TRANSIT AUTHORITY (Continued)**

**U003624792**

Restrictions Filed Date: Not yet recorded.  
Cleanup Contract Complete Date: Not reported  
Project Complete Date: Not yet completed.  
File Number: 56699  
Land Use Restriction: We do not have enough information yet to determine whether restrictions will be required.  
Contamination On Site: Please call 803-898-2000 for this information.  
Acreage: 0.75  
Soil Contamination Desc: Not reported  
Soil COCS: Not reported  
SW Sed Contamination Desc: Not reported  
SW COCS: Not reported  
GW Contamination Desc: Not reported  
GW COCS: Not reported  
Air Contamination Desc: Not reported  
Air COCS: Not reported  
Lat: 34.84275  
Long: -82.40663

SC Financial Assurance 3:

Name: GREENVILLE TRANSIT AUTHORITY  
Address: 154 AUGUSTA ST  
City,State,Zip: GREENVILLE, SC 29601-3504  
Issuer Last Name: GREENVILLE TRANSIT AUTHORITY  
Issuer First Name: Not reported  
Owner Name: GREENVILLE TRANSIT AUTHORITY  
Owner Address: PO BOX 2207  
Owner City St Zip: GREENVILLE, SC 29602-2207  
Mechanism: LG Trust Fund  
Date Expired: 10/23/2024  
Bill: 2

116  
North  
1/2-1  
0.983 mi.  
5188 ft.

**POE MILL  
CORNER OF BUNCOMBE RD AND A ST  
GREENVILLE, SC 29609**

**SHWS S106880503  
VCP N/A  
BROWNFIELDS  
ALLSITES**

**Relative:  
Higher  
Actual:  
997 ft.**

SHWS:  
Name: POE MILL  
Address: CORNER OF BUNCOMBE RD AND A ST  
City,State,Zip: GREENVILLE, SC 29609  
EPA ID: SCS123457003

VCP:

Name: POE MILL  
Address: CORNER OF BUNCOMBE RD AND A ST  
City,State,Zip: GREENVILLE, SC 29609  
Person Company: GREENVILLE COUNTY REDEVELOPMENT AUTHORITY  
Prim Address 1: 301 UNIVERSITY RDG STE 2500  
Prim Address 2: Not reported  
Prim City: GREENVILLE  
Prim State: SC  
Prim Zip: 29601-3669  
Type Brownfield: Not reported  
Contact: RASHIDA JEFFERS  
Status code: ACTIVE

Map ID  
Direction  
Distance  
Elevation

MAP FINDINGS

Site

Database(s)

EDR ID Number  
EPA ID Number

**POE MILL (Continued)**

**S106880503**

File Number: 57198  
Exec Date: 9-Mar-10  
Contract Mailed Date: 27-Oct-09  
Date Terminated: Not reported  
Contract #: 09-5602-NRP  
Contract Type: NRP  
Contract Manager: GORMAN ANGELA K  
Acreage: 11.01  
COC Issued Date: Not reported  
RC Executed Date: Not reported  
I C Received: 28-Sep-09  
Workplan Due: Not reported  
Workplan Receive: Not reported  
Workplan Reviewed: Not reported  
Workplan Approved: Not reported  
Report Receive: Not reported  
Report Reviewed: Not reported  
Report Approved: Not reported  
Cap Approved: Not reported  
PCAS Number: 5602  
Prim Bill Ind: N  
Site ID: Not reported  
Project Master Status Code: Not reported  
Project Category: Not reported  
Brownfields 128a Funds Used: Not reported  
Brownfields Action Planned: Not reported  
Compliance Action Program Area: Not reported  
Compliance Action Status: Not reported  
RC Type: Not reported  
Contamination Details: Not reported  
Latitude: Not reported  
Longitude: Not reported

Name: POE MILL  
Address: CORNER OF BUNCOMBE RD AND A ST  
City,State,Zip: GREENVILLE, SC 29609  
Person Company: VILLAGE AT POE MILL LLC  
Prim Address 1: 40950 WOODWARD AVE STE 300  
Prim Address 2: Not reported  
Prim City: BLOOMFIELD HILLS  
Prim State: MI  
Prim Zip: 48304  
Type Brownfield: Not reported  
Contact: RASHIDA JEFFERS  
Status code: ACTIVE  
File Number: 57198  
Exec Date: Not reported  
Contract Mailed Date: Not reported  
Date Terminated: Not reported  
Contract #: 09-5602-NRP  
Contract Type: NRP  
Contract Manager: GORMAN ANGELA K  
Acreage: Not reported  
COC Issued Date: Not reported  
RC Executed Date: Not reported  
I C Received: Not reported  
Workplan Due: Not reported



Map ID  
Direction  
Distance  
Elevation

MAP FINDINGS

Site

Database(s)

EDR ID Number  
EPA ID Number

**POE MILL (Continued)**

**S106880503**

Workplan Receive:	Not reported
Workplan Reviewed:	Not reported
Workplan Approved:	Not reported
Report Receive:	Not reported
Report Reviewed:	Not reported
Report Approved:	Not reported
Cap Approved:	Not reported
PCAS Number:	5602
Prim Bill Ind:	Y
Site ID:	Not reported
Project Master Status Code:	Not reported
Project Category:	Not reported
Brownfields 128a Funds Used:	Not reported
Brownfields Action Planned:	Not reported
Compliance Action Program Area:	Not reported
Compliance Action Status:	Not reported
RC Type:	Not reported
Contamination Details:	Not reported
Latitude:	Not reported
Longitude:	Not reported
Name:	POE MILL
Address:	CORNER OF BUNCOMBE RD AND A ST
City,State,Zip:	GREENVILLE, SC 29609
Person Company:	GREENVILLE COUNTY REDEVELOPMENT AUTHORITY
Prim Address 1:	301 UNIVERSITY RDG STE 2500
Prim Address 2:	Not reported
Prim City:	GREENVILLE
Prim State:	SC
Prim Zip:	29601-3669
Type Brownfield:	Not reported
Contact:	RASHIDA JEFFERS
Status code:	ACTIVE
File Number:	57198
Exec Date:	Not reported
Contract Mailed Date:	Not reported
Date Terminated:	Not reported
Contract #:	09-5602-SSA
Contract Type:	NRP
Contract Manager:	GORMAN ANGELA K
Acreage:	11.2
COC Issued Date:	Not reported
RC Executed Date:	Not reported
I C Received:	Not reported
Workplan Due:	Not reported
Workplan Receive:	16-Nov-09
Workplan Reviewed:	30-Nov-09
Workplan Approved:	14-Jan-10
Report Receive:	15-Mar-10
Report Reviewed:	31-Mar-10
Report Approved:	Not reported
Cap Approved:	Not reported
PCAS Number:	5602
Prim Bill Ind:	N
Site ID:	Not reported
Project Master Status Code:	Not reported
Project Category:	Not reported

Map ID  
Direction  
Distance  
Elevation

MAP FINDINGS

Site

Database(s)

EDR ID Number  
EPA ID Number

**POE MILL (Continued)**

**S106880503**

Brownfields 128a Funds Used: Not reported  
Brownfields Action Planned: Not reported  
Compliance Action Program Area: Not reported  
Compliance Action Status: Not reported  
RC Type: Not reported  
Contamination Details: Not reported  
Latitude: Not reported  
Longitude: Not reported

**SC BROWNFIELD:**

Name: POE MILL  
Address: CORNER OF BUNCOMBE RD AND A ST  
City,State,Zip: GREENVILLE, SC 29609  
Contract Number: 09-5602-NRP  
Contract Type: NRP  
File Number: 57198  
Contract Manager: GORMAN ANGELA K  
Person Company: GREENVILLE COUNTY REDEVELOPMENT AUTHORITY  
Primary Address1: 301 UNIVERSITY RDG STE 2500  
Primary Address2: Not reported  
Primary City: GREENVILLE  
Primary State Code: SC  
Primary Zip Code: 29601-3669  
Type Brownfield: Not reported  
Acreage: 11.01  
Contract Executed: 9-Mar-10  
COC Date Issued: Not reported  
RC Executed: Not reported  
Contact: RASHIDA JEFFERS  
Status Code: ACTIVE  
IC Received: 28-Sep-09  
Workplan Due: Not reported  
Workplan Received: Not reported  
Workplan Reviewed: Not reported  
Workplan Approved: Not reported  
Report Received: Not reported  
Report Reviewed: Not reported  
Report Approved: Not reported  
Cap Approved: Not reported  
Contract Mailed: 27-Oct-09  
Date Terminated: Not reported  
PCAS Number: 5602  
Prim Bill Ind: N  
Master Number: ACTIVE  
Category: Master Project Details  
Property Contaminants: BNAs, Metals  
Program: LWM - SARR - Brownfields  
Filed With County: Not reported  
Type of Covenant: Not reported  
Latitude: 34.8711  
Longitude: -82.4126

Name: POE MILL  
Address: CORNER OF BUNCOMBE RD AND A ST  
City,State,Zip: GREENVILLE, SC 29609  
Contract Number: 09-5602-NRP  
Contract Type: NRP

Map ID  
Direction  
Distance  
Elevation

MAP FINDINGS

Site

Database(s)

EDR ID Number  
EPA ID Number

**POE MILL (Continued)**

**S106880503**

File Number:	57198
Contract Manager:	GORMAN ANGELA K
Person Company:	VILLAGE AT POE MILL LLC
Primary Address1:	40950 WOODWARD AVE STE 300
Primary Address2:	Not reported
Primary City:	BLOOMFIELD HILLS
Primary State Code:	MI
Primary Zip Code:	48304
Type Brownfield:	Not reported
Acreage:	Not reported
Contract Executed:	Not reported
COC Date Issued:	Not reported
RC Executed:	Not reported
Contact:	RASHIDA JEFFERS
Status Code:	ACTIVE
IC Received:	Not reported
Workplan Due:	Not reported
Workplan Received:	Not reported
Workplan Reviewed:	Not reported
Workplan Approved:	Not reported
Report Received:	Not reported
Report Reviewed:	Not reported
Report Approved:	Not reported
Cap Approved:	Not reported
Contract Mailed:	Not reported
Date Terminated:	Not reported
PCAS Number:	5602
Prim Bill Ind:	Y
Master Number:	ACTIVE
Category:	Master Project Details
Property Contaminants:	BNAs, Metals
Program:	LWM - SARR - Brownfields
Filed With County:	Not reported
Type of Covenant:	Not reported
Latitude:	34.8711
Longitude:	-82.4126
Name:	POE MILL
Address:	CORNER OF BUNCOMBE RD AND A ST
City,State,Zip:	GREENVILLE, SC 29609
Contract Number:	09-5602-SSA
Contract Type:	NRP
File Number:	57198
Contract Manager:	GORMAN ANGELA K
Person Company:	GREENVILLE COUNTY REDEVELOPMENT AUTHORITY
Primary Address1:	301 UNIVERSITY RDG STE 2500
Primary Address2:	Not reported
Primary City:	GREENVILLE
Primary State Code:	SC
Primary Zip Code:	29601-3669
Type Brownfield:	Not reported
Acreage:	11.2
Contract Executed:	Not reported
COC Date Issued:	Not reported
RC Executed:	Not reported
Contact:	RASHIDA JEFFERS
Status Code:	ACTIVE

Map ID  
Direction  
Distance  
Elevation

MAP FINDINGS

Site

Database(s)

EDR ID Number  
EPA ID Number

**POE MILL (Continued)**

**S106880503**

IC Received:	Not reported
Workplan Due:	Not reported
Workplan Received:	16-Nov-09
Workplan Reviewed:	30-Nov-09
Workplan Approved:	14-Jan-10
Report Received:	15-Mar-10
Report Reviewed:	31-Mar-10
Report Approved:	Not reported
Cap Approved:	Not reported
Contract Mailed:	Not reported
Date Terminated:	Not reported
PCAS Number:	5602
Prim Bill Ind:	N
Master Number:	ACTIVE
Category:	Master Project Details
Property Contaminants:	BNAs, Metals
Program:	LWM - SARR - Brownfields
Filed With County:	Not reported
Type of Covenant:	Not reported
Latitude:	34.8711
Longitude:	-82.4126

**ALLSITES:**

Name:	POE MILL
Address:	CORNER OF BUNCOMBE RD AND A ST
City,State,Zip:	GREENVILLE, SC 29609
Brownfield:	Yes
Brownfield Type:	Not reported
Funds Used:	No
Resp Action:	No
Permit Number:	SCS123457003
Program:	SF
Owner:	VILLAGE AT POE MILL LLC
Project Status Code:	ACTIVE
Execute Date:	03/09/2010
Restrictions Filed Date:	Not yet recorded.
Cleanup Contract Complete Date:	Not reported
Project Complete Date:	Not yet completed.
File Number:	57198
Land Use Restriction:	We do not have enough information yet to determine whether restrictions will be required.
Contamination On Site:	Metals, Base Neutral Acid Extractables
Acreage:	11.02
Soil Contamination Desc:	Not reported
Soil COCS:	Not reported
SW Sed Contamination Desc:	Not reported
SW COCS:	Not reported
GW Contamination Desc:	Not reported
GW COCS:	Not reported
Air Contamination Desc:	Not reported
Air COCS:	Not reported
Lat:	34.8711
Long:	-82.41262

Count: 13 records.

ORPHAN SUMMARY

City	EDR ID	Site Name	Site Address	Zip	Database(s)
EASLEY	S108953980	GEORGE'S CREEK DUMP	HWY 123 NEAR 3649 CALHOUN MEM	29611	SHWS
GREENVILLE	1026101333	WASHINGTON AND HUDSON STREET PROPE	601, 603, 625 WASHINGTON STREE	29601	FINDS
GREENVILLE	U003520623	CSX TRANSPORTATION GREENVILLE	412 BRAMLETT RD	29602	LUST, UST, GWT
GREENVILLE	U000480676	SPINX 104	1000 BUNCOMBE ST	29609	LUST, UST, Financial Assurance, GWCI
GREENVILLE	S103245637	EASTERN DISTRIBUTION WAREHOUSE	DONALDSON CENTER	29602	SHWS
GREENVILLE	S123664318	OCEANA RAPID	1320 HAMPTON AVE EXT	29601	SHWS, VCP
GREENVILLE	1018149270	VIRGINIA CAROLINA CHEMICAL (VCC) G	INTERSECTION OF PINCKNEY ST. A	29609	SEMS
GREENVILLE	S103245636	DONALDSON ROADSIDE SPILL	NEAR 6750 AUGUSTA RD HWY 25	29602	SHWS
GREENVILLE	U004273586	N-19852 FORMER EXXON SITE	ONE WADE HAMPTON BLVD		LUST, UST, Financial Assurance
GREENVILLE	S118868482	BATTERY & ELECTRIC CO	109 STONE AVE	29609	SHWS, AUL, ALLSITES
GREENVILLE	S118693172	BATTERY & ELECTRIC CO	109 STONE AVE	29609	VCP, BROWNFIELDS
GREENVILLE	2005711723	1120 WASHINGTON STREET MILEPOS	1120 WASHINGTON STREET MILEPOS		HMIRS
GREENVILLE	S127828179	COLES PAINT AND HARDWARE	8547 W WASHINGTON ST	29601	SHWS, VCP, BROWNFIELDS, ALLSIT

# EDR ZIP Code Scan Report

ZIP	EDR-ID	Facility ID	Name	Address	Map/Dir/Dist	City	State	Databases
** - Indicates location may or may not be in requested radius. Site has not been assigned a latitude/longitude coordinate. Further review recommended.								
29601	S127661066		DEAN HUNTER & COMPANY INC		**		SC	
29601	2015007278				**	GREENVILLE	SC	HMIRS
29601	2015001149				**	GREENVILLE	SC	HMIRS
29601	2015002828				**	GREENVILLE	SC	HMIRS
29601	1014942366				**	GREENVILLE	SC	DOT OPS
29601	2015004975				**	GREENVILLE	SC	HMIRS
29601	2016005410				**	GREENVILLE	SC	HMIRS
29601	U003521983	4537	GULF SERVICE STATION	I-85 & HAYWOOD RD		GREENVILLE	SC	UST
29601	1007259961	110017330413	GULF SERVICE STATION	I-85 & HAYWOOD RD	**	GREENVILLE	SC	FINDS
29601	1028697467		GULF SERVICE STATION	I-85 & HAYWOOD RD	**	GREENVILLE	SC	
29601	U004255943		GULF SERVICE STATION	I-85 & US 276 & LAURENS	**	GREENVILLE	SC	LUST, UST
29601	1028697463		GULF SERVICE STATION	I-85 & US 276 & LAURENS	**	GREENVILLE	SC	
29601	U003521981	4535	GULF SERVICE STATION	I-85 & WOODRUFF		GREENVILLE	SC	GWCI, RCR, LUST, UST
29601	1007243419	110017151918	GULF SERVICE STATION	I-85 & WOODRUFF		GREENVILLE	SC	FINDS
29601	1028697465		GULF SERVICE STATION	I-85 & WOODRUFF	**	GREENVILLE	SC	
29601	1007229967	110017011918	PHILLIPS 66 CO 020038	NORTH & BOYCE ST		GREENVILLE	SC	FINDS
29601	S119114524		ST FRANCIS BON SECOURS - EAST EQUI	# 1 ST FRANCIS DR	**	GREENVILLE	SC	
29601	S127671557		ST FRANCIS HEALTH SYSTEMS NORTH M	# 1 ST FRANCIS DR	**	GREENVILLE	SC	
29601	S119116713		ST FRANCIS B 073 CORRIDOR	# 1 ST FRANCIS DR	**	GREENVILLE	SC	
29601	1007243418	110017151909	GULF SERVICE STATION	US 1 & LEAPHART	**	GREENVILLE	SC	FINDS
29601	1028697466		GULF SERVICE STATION	US 1 & LEAPHART	**	GREENVILLE	SC	
29601	U003521982	4536	GULF SERVICE STATION	US 1 & LEAPHART	**	GREENVILLE	SC	UST
29601	S127633987		FOUR UNIT DWELLING	100 102 104 106 GIBSON ST		GREENVILLE	SC	
29601	S127640632		BURNT BUILDING	104 & 106 HUDSON ST	**	GREENVILLE	SC	
29601	S127651588		RESIDENCE	7 / 11 CENTER ST	**	GREENVILLE	SC	
29601	S127651583		4 UNIT APARTMENT BUILDING	106 - 112 BETHEL ST		GREENVILLE	SC	
29601	S132055468		FORMER COMMERCIAL BUILDING - 1136-	1136 - 1146 PENDLETON ST		GREENVILLE	SC	
29601	S127651581		HOUSE - UNIT	114 116 118 120 BETHEL		GREENVILLE	SC	
29601	S120983927		WAREHOUSE BUILDING	116 - 118 MARKLEY ST	**	GREENVILLE	SC	
29601	S119122087		REALOP INVESTMENTS	116 / 118 N MARKLEY ST		GREENVILLE	SC	
29601	S127651589		4 UNIT APARTMENT BUILDING	114 - 120 BETHEL ST		GREENVILLE	SC	
29601	1016039992		MARKLEY STREET PROPERTIES	110, 116, 120, 122 MARKLEY STREET & 90		GREENVILLE, SC	SC	US BROWNFIELDS
29601	1016374213	110054365860	MARKLEY STREET PROPERTIES	110, 116, 120, 122 MARKLEY STREET & 90		GREENVILLE, SC	SC	FINDS
29601	S127665452		USED CAR LOT	1208	**	GREENVILLE	SC	
29601	S120983930		WAREHOUSE	118 - 122 MARKLEY ST	**	GREENVILLE	SC	
29601	S120983931		WAREHOUSE	120 - 122 MARKLEY ST	**	GREENVILLE	SC	
29601	S119122088		REALOP INVESTMENTS	120 / 122 N MARKLEY ST		GREENVILLE	SC	
29601	S127633871		CHINA HOUSE, CAROLINA HOLDING INC	HWY 123	**	GREENVILLE	SC	
29601	U003525627	15198	STEWART PROPERTY	HWY 124 & 253		GREENVILLE	SC	LUST, UST
29601	1028691288		STEWART PROPERTY	HWY 124 & 253		GREENVILLE	SC	
29601	S119117409		VACANT BUILDING	123 & 125 BROADUS AVE	**	GREENVILLE	SC	
29601	1020229985		GULF RFG AND MKTG CO	SR 146 POWERS DR	**	GREENVILLE	SC	EDR Historical Auto Stations LUST, UST
29601	U003519983	3787	CENTRAL TRANSPORT INC	RT 15 BOX 10		GREENVILLE	SC	
29601	1028696799		CENTRAL TRANSPORT INC	RT 15 PO BOX 10	**	GREENVILLE	SC	
29601	1029173701		131 151 ROCK HILL ROAD	131 & 151 ROCK HILL ROAD	**	LOWER MERION TOWNSHIP	NC	
29601	1031029655	110071539063	131 151 ROCK HILL ROAD	131 & 151 ROCK HILL ROAD	**	LOWER MERION TOWNSHIP	NC	FINDS
29601	S127627321		APARTMENT BUILDING	201 203 205 & 207 AVERILL ST	**	GREENVILLE	SC	
29601	1007233434	110017047630	WARE PLACE EXXON	US 25 & HWY 418	**	GREENVILLE	SC	FINDS
29601	1028697080		WARE PLACE EXXON	US 25 & HWY 418	**	GREENVILLE	SC	
29601	U003754913	4125	WARE PLACE EXXON	US 25 & HWY 418	**	GREENVILLE	SC	UST
29601	1007227201	110016983521	UST - UNKNOWN 14139	US 25 & SC 418	**	GREENVILLE	SC	FINDS
29601	U003522082	9693	HANDEE MART FOOD STORE	HWY 291 BYPASS NEAR ORLANDO DR	**	GREENVILLE	SC	LUST, UST
29601	1007227288	110016984405	HANDEE MART FOOD STORE	HWY 291 BYPASS NEAR ORLANDO DR	**	GREENVILLE	SC	FINDS
29601	1028702326		HANDEE MART FOOD STORE	HWY 291 BYPASS NEAR ORLANDO DR	**	GREENVILLE	SC	
29601	S127622663		MCALLISTER E-11 AREA GREENVILLE TE	HWY 291 SOUTH PLEASANTBURG DR	**	GREENVILLE	SC	
29601	S127628718		VACANT HOUSE	# 35 POTOMAC	**	GREENVILLE	SC	
29601	2022344224			MP: 484	**	GREENVILLE	SC	ERNS
29601	1026007170		WASHINGTON AND HUDSON STREET PRI	601, 603, 625 WASHINGTON STREET & 6,	D, SSE, 1/8 - 1/4	GREENVILLE	SC	US BROWNFIELDS
29601	1026101333	110070671373	WASHINGTON AND HUDSON STREET PRI	601, 603, 625 WASHINGTON STREET & 6,	**	GREENVILLE	SC	FINDS
29601	S127633421		HOUSES	5 & 7 LAYFAYETTE ST	**	GREENVILLE	SC	
29601	S127626957		VACANT BUILDING	702 - 708 S MAIN ST		GREENVILLE	SC	
29601	1007225406	110016964944	VILLAGE STORE	US 76 COLUMBIA AVE	**	CHAPIN	SC	FINDS
29601	S119119036		OLD HOUSE	78 E 7TH ST		GREENVILLE	SC	
29601	1010451339	110031457689	NEW SALUDA RIVER CYLINDERS	HWY 81	**	GREENVILLE	SC	FINDS
29601	1010417199	SCN000410099	NEW SALUDA RIVER CYLINDERS	HWY 81	**	GREENVILLE	SC	CERCLIS
29601	1028696976		AMERICAN EQUIPMENT CO	HWY 81 & WASHINGTON AVE		GREENVILLE	SC	
29601	U003518956	4007	AMERICAN EQUIPMENT CO	HWY 81 & WASHINGTON AVE		GREENVILLE	SC	UST
29601	U000480511	9623	LUCAS AUTOMOTIVE	I 85 AT PELHAM RD		GREENVILLE	SC	LUST, UST

# EDR ZIP Code Scan Report

ZIP	EDR-ID	Facility ID	Name	Address	Map/Dir/Dist	City	State	Databases
29601	1028702272	110013700673	LUCAS AUTOMOTIVE	I 85 AT PELHAM RD	**	GREENVILLE	SC	ICIS, FINDS
29601	1006799553		SOUTHERN CONNECTOR (SOUTH CAROL	INTERSTATE 85		GREENVILLE	SC	
29601	S127639255		BRITTON'S NECK HIGH SCHOOL	6882 HWY 908		GRESHAM	SC	
29601	S127622321		GREENVILLE TECH COLLEGE - ADMIN BL	HWY 921 S PLEASANTBURG DR	**	GREENVILLE	SC	EDR Historical Auto Stations
29601	S127626725		MAIN AT WASHINGTON STREET PROPER	5 11 99 N MAIN ST	**	GREENVILLE	SC	
29601	1021950050		HI LO SERVICE STATION	<		GREENVILLE	SC	
29601	S127636793	110019987086	I-385 276 NB EXIT RAMP BRIDGE I-385 PR	I-385 @ STONE AVE	**	GREENVILLE	SC	FINDS
29601	S127620800		ABANDONED RESIDENCE	390 ABNER CREEK RD	**	GREENVILLE	SC	
29601	S125237555		OLD PUBLIC WORKS CAMPUS SOUTHERN	ABOUT 99 MAYBERRY ST	**	GREENVILLE	SC	
29601	S127665158		AT&T COMMUNICATIONS N ACADEMY ST	400 N ACADAMY ST		GREENVILLE	SC	
29601	1007834719		NAI EARLE FURMAN LLC	669 N ACADEMY ST		GREENVILLE	SC	
29601	1028696851	110016967905	SOUTHERN BELL GNVLSCDO	10 S ACADEMY ST		GREENVILLE	SC	FINDS
29601	1007225697		AGFA CORPORATION	10 S ACADEMY ST		GREENVILLE	SC	
29601	1000461867		SOUTHERN BELL GNVLSCDO	10 S ACADEMY ST	92, SE, 1/2 - 1	GREENVILLE	SC	
29601	1016120462	110002248808	SOUTHERN BELL GNVLSCDO	10 S ACADEMY ST		GREENVILLE	SC	FINDS
29601	1004780428	SCD987574696	AGFA US CORP	10 SOUTH ACADEMY STREET		GREENVILLE	SC	
29601	1016185171	110002251367	ANDERSON AUTO PARTS NUMBER 20 GR	220 S ACADEMY ST		GREENVILLE	SC	
29601	S127636163	110017082743	NAPA AUTO PARTS STORE	220 S ACADEMY ST		GREENVILLE	SC	FINDS
29601	1007236806		AT&T COMMUNICATIONS SC3890	400 N ACADEMY ST		GREENVILLE	SC	
29601	S127621651		ST GEORGE GREEK ORTHODOX CHURCH	406 N ACADEMY ST		GREENVILLE	SC	
29601	1028695033		QUIKTRIP 1143	505 S ACADEMY ST		GREENVILLE	SC	
29601	U004273589		QUIKTRIP 1143	505 S ACADEMY ST		GREENVILLE	SC	
29601	S128920075	110070247860	635 N. ACADEMY STREET-COMMERCIAL I	635 N. ACADEMY STREET		GREENVILLE	SC	UST
29601	1024242024		S. ACADEMY AT N. CALHOUN	852-898 SOUTH ACADEMY STREET		GREENVILLE	SC	
29601	S127646376		FORMER BEAUTY SHOP	N ACADEMY ST	**	GREENVILLE	SC	
29601	1024242023		S. ACADEMY AT WARDLAW ST.	S. ACADEMY AT WARDLAW ST.		GREENVILLE	SC	
29601	S127630039		VACANT HOUSE	322 ACKLEY RD		GREENVILLE	SC	
29601	S127658083	110020982846	RESIDENTIAL STRUCTURE	322 ACKLEY RD		GREENVILLE	SC	FINDS
29601	S119115386		VACANT HOUSE	326 ACKLEY ST		GREENVILLE	SC	
29601	1008232798		WATER TREATMENT PLANT	NO ADDRESS		GREENVILLE	SC	
29601	S127637269		RESIDENCE	201 ALICE AVE		GREENVILLE	SC	
29601	S127637258		RESIDENCE, 201 ALICE AVE, GREENVILLE	201 ALICE AVE		GREENVILLE	SC	
29601	S127660794	110017117403	RESIDENCE	211 ALICE FARR DR		GREENVILLE	SC	FINDS
29601	S127660958		FORMER RESIDENCE	211 ALICE FARR DR		GREENVILLE	SC	
29601	S127619032		PELHAM RD ELEMENTARY 2 WEST ROOM	100 ALL STAR WAY		GREENVILLE	SC	
29601	S127641970		PELHAM ROAD ELEMENTARY SCHOOL	100 ALL STAR WAY		GREENVILLE	SC	
29601	S127641985		PELHAM ROAD ELEMENTARY SCHOOL	100 ALL STAR WAY		GREENVILLE	SC	
29601	S127636462	110042301791	PELHAM ROAD ELEMENTARY SCHOOL	100 ALL STAR WAY		GREENVILLE	SC	US BROWNFIELDS, FINDS
29601	S122309145		VACANT COMMERCIAL BUILDING B	90 ALLEN ST		GREENVILLE	SC	
29601	1007240130		DAVID SMITH COMPANY	1311 ALTAMONT RD		GREENVILLE	SC	
29601	S127670309		JOHNSON BLDG- PARKING LOT	1920 ALUMNI DR		GREENVILLE	SC	
29601	1016356878		OSCAR STREET PROPERTIES	102 AND 301 OSCAR STREET	E, South, 1/8 - 1/4	GREENVILLE	SC	
29601	1007240125	110017117350	DABNEY P ROBINSON DDS	112 ANDERSON ST		GREENVILLE	SC	FINDS
29601	S132054251		ANDERSON ST	112 ANDERSON ST		GREENVILLE	SC	
29601	S127621197		FORMER AUTO STORAGE & REPAIR FACI	1208 ANDERSON RD		GREENVILLE	SC	
29601	S127645796		FORMER AUTO STORAGE AND REPAIR F	1208 ANDERSON RD		GREENVILLE	SC	
29601	S127645630		FORMER AUTO STORAGE & REPAIR FACI	1208 ANDERSON RD		GREENVILLE	SC	
29601	S126293153	110017117403	205 ANDERSON STREET GREENVILLE SC	205 ANDERSON STREET		GREENVILLE	SC	EDR Historical Auto Stations
29601	S132054605		FORMER RESIDENTIAL BUILDING - 112 A	211 ANDERSON ST		GREENVILLE	SC	
29601	S119114313		GREENVILLE FLOWERS	316 ANDERSON ST		GREENVILLE	SC	
29601	S127637470		SINGLE FAMILY DWELLING	407 ANDERSON ST		GREENVILLE	SC	
29601	S119118895		RESIDENCE	510 ANDERSON ST		GREENVILLE	SC	
29601	S127620624	110017117403	VACANT HOUSE	703 ANDERSON RD		GREENVILLE	SC	EDR Historical Auto Stations
29601	S127642525		RESIDENCE	703 ANDERSON RD		GREENVILLE	SC	
29601	S129303262		708 ANDERSON RD. COMM. BLDG. GREE	708 ANDERSON RD.		GREENVILLE	SC	
29601	1021865499		HODGES DEVELOPMENT CO*	ANDERSON RD	**	GREENVILLE	SC	
29601	1020692392		HODGES DEVELOPMENT CO*	ANDERSON RD	**	GREENVILLE	SC	
29601	S127647862	110017117403	MT CALVARY BAPTIST CHURCH	305 ANSEL ST	**	GREENVILLE	SC	EDR Historical Cleaners
29601	S127621818		MT CAVALRY BAPTIST CHURCH	305 ANSEL ST	**	GREENVILLE	SC	
29601	S127646684		MT CALVARY BAPTIST CHURCH	305 ANSEL ST	**	GREENVILLE	SC	
29601	S127667013		VACANT HOUSE	404 ANSEL ST		GREENVILLE	SC	
29601	S127022422		MAGNOLIA MANOR	411 ANSEL ST		GREENVILLE	SC	
29601	S127645044	110017117403	VINCE PERONE'S RESTAURANT	1 E ANTRIM DR		GREENVILLE	SC	EDR Historical Cleaners
29601	1020054108		ONE HOUR CLEANERS SPARTANBURG*	W ANTRIVE DR N E	**	GREENVILLE	SC	
29601	S127620929		COURT PLAZA APARTMENTS - BLDGS A T	APTS 1 THRU 18	**	GREENVILLE	SC	
29601	S127635424		RESIDENCE	103 ARLINGTON AVE		GREENVILLE	SC	
29601	S127620375		FORMER RESIDENCE -DISPOSAL EXTENS	11 ARLINGTON AVE	**	GREENVILLE	SC	

# EDR ZIP Code Scan Report

ZIP	EDR-ID	Facility ID	Name	Address	Map/Dir/Dist	City	State	Databases
29601	S128541554		117 ARLINGTON AVE GREENVILLE	117 ARLINGTON AVENUE		GREENVILLE	SC	
29601	S128542236		123 ARLINGTON	123 ARLINGTON AVE		GREENVILLE	SC	
29601	S132054252		ARLINGTON RD	200 ARLINGTON AVE		GREENVILLE	SC	
29601	S132054606		FORMER RESIDENTIAL BUILDING - 200 AF	200 ARLINGTON AVE		GREENVILLE	SC	
29601	S127641515		FORMER RESIDENCE	5 ARLINGTON AVE	**	GREENVILLE	SC	
29601	1028697002		GREENVILLE ORTHOPAEDIC APPLIANCE	600 ARLINGTON AVE		GREENVILLE	SC	
29601	1007226573	110016977100	GREENVILLE ORTHOPAEDIC APPLIANCE	600 ARLINGTON AVE		GREENVILLE	SC	FINDS
29601	U003522011	4037	GREENVILLE ORTHOPAEDIC APPLIANCE	600 ARLINGTON AVE		GREENVILLE	SC	UST
29601	1007226451	110016975852	GREENVILLE FREE MEDICAL CLINIC	600 ARLINGTON AVE		GREENVILLE	SC	FINDS
29601	S120981977		OLD DOCTORS OFFICE - UNITS 6&7	601 ARLINGTON AVE		GREENVILLE	SC	
29601	S120981978		OLD DOCTORS OFFICE	601 ARLINGTON AVE		GREENVILLE	SC	
29601	S120981976		OLD DOCTORS OFFICE - UNITS 1-3	601 ARLINGTON AVE		GREENVILLE	SC	
29601	S120981975		OLD DOCTORS OFFICE - BASEMENT	601 ARLINGTON AVE		GREENVILLE	SC	
29601	1007234203	110017055755	PIEDMONT ENT PROFESSIONAL ASSOC	701 ARLINGTON AVE		GREENVILLE	SC	FINDS
29601	S121267913		VACANT STRUCTURE	111 ASHMORE BR RD	**	MAULDIN	SC	
29601	S127617987		FORMER RESIDENCE	116 ASHMORE BRIDGE RD	**	GREENVILLE	SC	
29601	1020230292		GAMBRELL SUNOCO SERVICE STN	I-85 AT PELHAM RD	**	GREENVILLE	SC	EDR Historical Auto Stations
29601	S127645056		FORMER PERONE'S RESTAURANT	1 E ATRIM DR		GREENVILLE	SC	
29601	S127645071		FORMER PERONE'S RESTAURANT	1 E ATRIM DR		GREENVILLE	SC	
29601	1007242772	110017145258	BRIDWELL CO	ATTN MR KIRBY BRIDWELL	**	GREENVILLE	SC	FINDS
29601	S125479356		ONE AUGUSTA BUILDING	1 AUGUSTA RD		GREENVILLE	SC	
29601	S125479370		ONE AUGUSTA BUILDING (RETAIL AREA)	1 AUGUSTA RD		GREENVILLE	SC	
29601	S127621008		FORMER DELTA WOODSIDE BUILDING	100 AUGUSTA ST		GREENVILLE	SC	
29601	S127640189		BUILDING @ 103 AUGUSTA ST	103 AUGUSTA ST		GREENVILLE	SC	
29601	S119119437		VACANT HOUSE	115 AUGUSTA CT		GREENVILLE	SC	
29601	S123163449		STRUCTURE	126 AUGUSTA ST		GREENVILLE	SC	
29601	S127649092		LONG JOHN SILVERS	1400 AUGUSTA ST		GREENVILLE	SC	
29601	S127654214		BRICK HOME	1501 AUGUSTA RD		GREENVILLE	SC	
29601	S127627597		VACANT HOUSE	1501 AUGUSTA RD		GREENVILLE	SC	
29601	S123162282		COMMERCIAL BUILDING THEATRE	153 AUGUSTA ST		GREENVILLE	SC	
29601	1007225128	110016962027	GREENVILLE TRANSIT AUTHORITY	154 AUGUSTA ST		GREENVILLE	SC	FINDS
29601	U001541831	4585	JETCO	200 AUGUSTA RD		GREENVILLE	SC	UST
29601	1028697509		JETCO	200 AUGUSTA RD		GREENVILLE	SC	
29601	1021665958		JETCO GAS STATION	200 AUGUSTA ST		GREENVILLE	SC	EDR Historical Auto Stations
29601	S127640229		RETAIL PLAZA	2010-2016 AUGUSTA RD		GREENVILLE	SC	
29601	S127619888		MCDONALDS- BASEMENT	2200 AUGUSTA RD		GREENVILLE	SC	
29601	S127650956		MCDONALD'S RESTAURANT - SERVICE C	2200 AUGUSTA RD		GREENVILLE	SC	
29601	S127639739		MCDONALDS	2200 AUGUSTA RD		GREENVILLE	SC	
29601	S127642149		BUILDING	2243 AUGUSTA ST		GREENVILLE	SC	
29601	S105621637		FMR MAYHEW LABORATORIES INC	231 AUGUSTA ST		GREENVILLE	SC	DRYCLEANERS, SHWS
29601	S127635890		WESTMINSTER PRESBYTERIAN CHURCH	2310 AUGUSTA RD		GREENVILLE	SC	
29601	S127636137		WESTMINSTER PREBYTERIAN CHURCH; I	2310 AUGUSTA RD		GREENVILLE	SC	
29601	S127635932		WESTMINSTER PRESYTERIAN CHURCH I	2310 AUGUSTA ST		GREENVILLE	SC	
29601	S127650084		WESTMINSTER PRESBYTERIAN CHURCH	2310 AUGUSTA ST		GREENVILLE	SC	
29601	S127649937		WESTMINSTER PRESBYTERIAN CHURCH	2310 AUGUSTA ST		GREENVILLE	SC	
29601	1004592862	110011928209	MONTESSORI EDUCATION CENTER	2619 AUGUSTA ROAD		GREENVILLE	SC	FINDS
29601	S127623000		HOUSE	2627 AUGUSTA ST		GREENVILLE	SC	
29601	1019956862		CLEAN CLEANERS	30 AUGUSTA ST		GREENVILLE	SC	EDR Historical Cleaners
29601	S119112367		AUTO SHOWROOM - GARAGE AREA ONL	3150 AUGUSTA ST		GREENVILLE	SC	
29601	S128920252		832 WADE HAMPTON BLVD	325 AUGUSTA STREET		GREENVILLE	SC	
29601	1021279224		POWERTRAINS PLUS	327 AUGUSTA ST		GREENVILLE	SC	EDR Historical Auto Stations
29601	S126293469		327 AUGUSTA ST. COMMERCIAL BUILDIN	327 AUGUSTA STREET		GREENVILLE	SC	
29601	S126294346		327 AUGUSTA STREET COMMERCIAL BUI	327 AUGUSTA STREET		GREENVILLE	SC	
29601	1019956863		CLEAN CLEANERS	39 AUGUSTA ST		GREENVILLE	SC	EDR Historical Cleaners
29601	S119114599		FORMER CLAUSSEN BAKERY	400 AUGUSTA ST		GREENVILLE	SC	
29601	S119110254		FORMER CLAUSEEN BAKERY - PARTIAL I	400 AUGUSTA ST		GREENVILLE	SC	
29601	S127626565		FKA CLAUSSEN BAKERY	400 AUGUSTA ST		GREENVILLE	SC	
29601	S127652850		FKA CLAUSSEN BACKERY - BOILER ROOF	400 AUGUSTA ST		GREENVILLE	SC	
29601	S127667087		CLAUSSEN BAKERY	400 AUGUSTA ST		GREENVILLE	SC	
29601	S127660460		METAL WAREHOUSE STRUCTURE	400 AUGUSTA ST		GREENVILLE	SC	
29601	S119115959		PROJECT CLAUSSEN - ROOF AREA A	400 AUGUSTA ST		GREENVILLE	SC	
29601	S119121410		VACANT HOUSE	407 AUGUSTA ST		GREENVILLE	SC	
29601	S119110243		SCOTT TOWERS - BUILDING 5 - MODULAF	511 AUGUSTA RD		GREENVILLE	SC	
29601	S119110762		YWCA	700 AUGUSTA ST		GREENVILLE	SC	
29601	1016455941	110056493986	GENESIS PRESS	7112 AUGUSTA RD		GREENVILLE	SC	RCRA-NonGen, FINDS
29601	S119111415		WELLS FARGO DRIVE THRU - BEHIND DO	AUGUSTA ST	**	GREENVILLE	SC	
29601	1007256073	110017289879	WAREHOUSE THEATRE	AUGUSTA ST		GREENVILLE	SC	FINDS
29601	U003526507	18053	WAREHOUSE THEATRE	AUGUSTA ST		GREENVILLE	SC	LUST, UST



# EDR ZIP Code Scan Report

ZIP	EDR-ID	Facility ID	Name	Address	Map/Dir/Dist	City	State	Databases
29601	1028693291		WAREHOUSE THEATRE	AUGUSTA ST	**	GREENVILLE	SC	
29601	S127631768		OFFICE DUPLEX	12 E AVE		GREENVILLE	SC	
29601	S127650690		RESIDENCE	490 AVERILL ST		GREENVILLE	SC	
29601	S127671580		RESIDENCE	490 AVERILL ST		GREENVILLE	SC	
29601	S127626393		VACANT RESIDENCE	495 AVERILL ST		GREENVILLE	SC	
29601	S127626392		VACANT RESIDENCE	497 AVERILL ST		GREENVILLE	SC	
29601	S125920862		COMMERCIAL BUILDING	1 BACON ST		GREENVILLE	SC	
29601	S121604270		DOWNTOWN PRESBYTERIAN CHURCH E	6 BACON ST	N, SE, 1/4 - 1/2	GREENVILLE	SC	ALLSITES, AUL, SHWS
29601	S122421418		DOWNTOWN PRESBYTERIAN CHURCH E	6 BACON ST	N, SE, 1/4 - 1/2	GREENVILLE	SC	BROWNFIELDS, VCP
29601	S127620630		RESIDENCE	10 BADGER ST		GREENVILLE	SC	
29601	S127620627		RESIDENCE	8 BADGER ST		GREENVILLE	SC	
29601	S127659225		VACANT HOUSE	219 BAGWELL RD		GREENVILLE	SC	
29601	S127663526		VACANT HOUSE	219 BAGWELL RD		GREENVILLE	SC	
29601	S127663527		VACANT HOUSE	221 BAGWELL RD		GREENVILLE	SC	
29601	S127659224		VACANT HOUSE	221 BAGWELL RD		GREENVILLE	SC	
29601	S127637271		RESIDENCE	14 BAKER ST		GREENVILLE	SC	
29601	1012216727	110040488380	TUFFALOY PRODUCTS INC	BATESBURG RD	**	GREER	SC	FINDS
29601	S127667884		ONE LIBERTY SQUARE 16TH FL ELECTRI	55 BEATTIE PL		GREENVILLE	SC	
29601	S127644308		LIBERTY SQUARE ONE	55 BEATTIE PL		GREENVILLE	SC	
29601	1026608713		JUPITER BATHWARE, INC. (UNIVERSAL R	55 BEATTIE PLACE SUITE 1510		GREENVILLE	SC	PRP
29601	1007232790	110017041057	LIBERTY PROPERTY TRUST	55 BEATTIE PLACE SUITE 310		GREENVILLE	SC	FINDS
29601	S127626094		LIBERTY PLAZA #2 BUILDING	75 BEATTIE PL		GREENVILLE	SC	
29601	1007241424	110017131012	TRANSYSTEMS CORPORATION	75 BEATTIE PL		GREENVILLE	SC	FINDS
29601	1028687438		LCP LIBERTY SQUARE 75	75 BEATTIE PL		GREENVILLE	SC	
29601	U004317004		LCP LIBERTY SQUARE 75	75 BEATTIE PL STE 960		GREENVILLE	SC	UST
29601	1026593934		FIBER INDUSTRIES, INC.	75 BEATTIE PLACE 2 SHELTER CENTER		GREENVILLE	SC	PRP
29601	1026576719		C.T. CORP. SYSTEM	75 BEATTIE PLACE 2 SHELTER CENTER		GREENVILLE	SC	PRP
29601	1026596893		GEN CORP. INC.	75 BEATTIE PLACE 2 SHELTER COURT		GREENSVILLE	SC	PRP
29601	S127651586		RESIDENCE	#12 BECKER ST	**	GREENVILLE	SC	
29601	S127651578		HOUSE	#12 BECKER ST	**	GREENVILLE	SC	
29601	S127651584		RESIDENCE	#19 BECKER ST	**	GREENVILLE	SC	
29601	S127651582		HOUSE	#19 BECKER ST	**	GREENVILLE	SC	
29601	S127651587		RESIDENCE	#21 BECKER ST	**	GREENVILLE	SC	
29601	S127651579		RESIDENCE	#21 BECKER ST	**	GREENVILLE	SC	
29601	S127650798		RESIDENCE	14 BECKER ST		GREENVILLE	SC	
29601	S127650799		RESIDENCE	16 BECKER ST		GREENVILLE	SC	
29601	S127650800		RESIDENCE	18 BECKER ST		GREENVILLE	SC	
29601	S119110176		OLD HOUSE	19 BEECHWOOD AVE		GREENVILLE	SC	
29601	S119114585		OLD HOUSE	19 BEECHWOOD AVE		GREENVILLE	SC	
29601	S119116972		DWELLING - UNIT # 10	10 BEN ST		GREENVILLE	SC	
29601	S127616949		VACANT RESIDENCE	21 BEN ST		GREENVILLE	SC	
29601	S127671080		OLMERT RESIDENCE	129 BENNETT ST		GREENVILLE	SC	
29601	1007233770	110017051296	BARBARA-BROWN FLOYD	133-B BENNETT ST		GREENVILLE	SC	FINDS
29601	S130282752		2 BENNETT STREET	2 BENNETT ST		GREENVILLE	SC	
29601	S129303535		OCCUPIED COMMERCIAL BUILDING - 2 Bf	2 BENNETT ST		GREENVILLE	SC	
29601	S127671244		VACANT RESIDENCE	22 BENNETT ST		GREENVILLE	SC	
29601	S127620639		ASBESTOS AND DEMOLITION INC	1047 BEREAD RD	**	GREENVILLE	SC	
29601	S127651496		NEW HOPE BAPTIST CHURCH - BASEMEN	112 BERNIE ST		GREENVILLE	SC	
29601	1003868436	SCD980558076	PIEDMONT PHASE I & II LANDFILL	BESSIE RD	**	GREENVILLE	SC	GWCI, CERCLIS-NFRAP
29601	S127650801		APARTMENT BUILDING	219 BETHEL ST		GREENVILLE	SC	
29601	S127650803		APARTMENT BUILDING	219 BETHEL ST		GREENVILLE	SC	
29601	S106614201		CSX PROPERTIES	BETWEEN WILLARD & S HUDSON ST S	Y, SW, 1/2 - 1	GREENVILLE	SC	ALLSITES, SHWS
29601	1028689281		BLUE RIDGE PRE RELEASE CENTER	220 BEVERLY RD		GREENVILLE	SC	
29601	U001014003	12331	BLUE RIDGE PRE RELEASE CENTER	220 BEVERLY RD		GREENVILLE	SC	UST
29601	S127635821		FORMER BLUERIDGE RELEASE FACILITY	220 BEVERLY RD		GREENVILLE	SC	
29601	S127620063		BRADCO BLDG-OLD OFFICE AREA	100 BILO BLVD		GREENVILLE	SC	
29601	1016374184	110054365520	128 BILTMORE DRIVE PROPERTY	128 BILTMORE DRIVE		GREENVILLE	SC	US BROWNFIELDS, FINDS
29601	S125479519		RESIDENCE	9 BILTMORE DR		GREENVILLE	SC	
29601	S127620309		BILTMORE DRIVE DUPLEXES	BILTMORE DR & PEARE AVE	**	GREENVILLE	SC	
29601	S127650468		HOUSE	50 BIRDFIELD DR	**	GREENVILLE	SC	
29601	1007234950	110017063425	VACANT LOT 2	203 BIRNIE ST		GREENVILLE	SC	FINDS
29601	1028694055		VACANT SERVICE STATION BLDG 2	300 BIRNIE ST		GREENVILLE	SC	
29601	U003943094	18884	VACANT SERVICE STATION BLDG 2	300 BIRNIE ST		GREENVILLE	SC	LUST, UST
29601	1007241573	110017132583	VACANT SERVICE STATION BLDG 2	300 BIRNIE ST		GREENVILLE	SC	FINDS
29601	S127636048		COMMERCIAL BUILDING	300 BIRNIE ST		GREENVILLE	SC	
29601	S127637229		AZAH SHRINE TEMPLE	BIRNIE ST	**	GREENVILLE	SC	
29601	100453070	110007221096	BLACKBERRY VALLEY LANDFILL	BLACKBERRY VALLEY RD		GREENVILLE	SC	FINDS
29601	S127631338		BELLSOUTH TELECOMMUNICATIONS	200 N BLACKSTOCK RD	**	SPARTANBURG	SC	
29601	S127636895		RESIDENCE	10 BLECKLEY		GREENVILLE	SC	
29601	S127632041		RESIDENCE	116 BLECKLEY AVE		GREENVILLE	SC	
29601	S127636893		RESIDENCE	12 BLECKLEY		GREENVILLE	SC	

# EDR ZIP Code Scan Report

ZIP	EDR-ID	Facility ID	Name	Address	Map/Dir/Dist	City	State	Databases
29601	S127636894	110002229730	RESIDENCE	8 BLECKLEY		GREENVILLE	SC	
29601	1026960539		BGWC CAMERON ACRES (SC4650059)-PL	BLUE GRANITE WATER COMPANY	**	GREENVILLE	SC	FINDS
29601	1026877228		BGWC CHARWOOD S/D (3250035)-PLANT	BLUE GRANITE WATER COMPANY	**	GREENVILLE	SC	
29601	1026874385	110013283785	BGWC CAMERON ACRES (SC4650059)-PL	BLUE GRANITE WATER COMPANY	**	GREENVILLE	SC	
29601	1026962700		BGWC FIELDCREST (SC0450032)-PLANT 1	BLUE GRANITE WATER COMPANY	**	GREENVILLE	SC	FINDS
29601	1026877245		BGWC PURDY SHORES (0150014)-PLANT(	BLUE GRANITE WATER COMPANY	**	GREENVILLE	SC	
29601	1026962695	110013283473	BGWC TROLLINGWOOD S/D (SC2350010)-	BLUE GRANITE WATER COMPANY	**	GREENVILLE	SC	FINDS
29601	1026877227		BGWC DUTCHMAN ACRES (SC3250028)-P	BLUE GRANITE WATER COMPANY	**	GREENVILLE	SC	
29601	1026962688		BGWC PEPPERIDGE (SC4660101)-PLANT	BLUE GRANITE WATER COMPANY	**	GREENVILLE	SC	FINDS
29601	1026962699	110013283776	BGWC SHERWOOD FOREST (SC0450029)	BLUE GRANITE WATER COMPANY	**	GREENVILLE	SC	FINDS
29601	1026877237		BGWC WOODMONT ESTATE (2350013)-PL	BLUE GRANITE WATER COMPANY	**	GREENVILLE	SC	
29601	1026962689		BGWC DUTCHMAN ACRES (SC3250028)-P	BLUE GRANITE WATER COMPANY	**	GREENVILLE	SC	FINDS
29601	1026877241	110013282517	BGWC FIELDCREST (SC0450032)-PLANT 1	BLUE GRANITE WATER COMPANY	**	GREENVILLE	SC	
29601	1026874609		BGWC CAROWOOD (SC4650035)-PLANT 2	BLUE GRANITE WATER COMPANY	**	GREENVILLE	SC	
29601	1026962702		BGWC HAYNIE BUILDERS (SC0450063)-PL	BLUE GRANITE WATER COMPANY	**	GREENVILLE	SC	FINDS
29601	1026962696	110013283482	BGWC KINGSWOOD S/D (SC2350011)-PLA	BLUE GRANITE WATER COMPANY	**	GREENVILLE	SC	FINDS
29601	1026877242		BGWC BRIDGEWATER (0450033)-PLANT V	BLUE GRANITE WATER COMPANY	**	GREENVILLE	SC	
29601	1026962701		BGWC BRIDGEWATER (0450033)-PLANT V	BLUE GRANITE WATER COMPANY	**	GREENVILLE	SC	FINDS
29601	1026963405	110048714432	BGWC TANGLEWOOD S/D (SC4150011)-PI	BLUE GRANITE WATER COMPANY	**	GREENVILLE	SC	FINDS
29601	1026962697		BGWC WOODMONT ESTATE (2350013)-PL	BLUE GRANITE WATER COMPANY	**	GREENVILLE	SC	FINDS
29601	1026960731		BGWC HARMON HILL ESTATES (SC40500	BLUE GRANITE WATER COMPANY	**	GREENVILLE	SC	FINDS
29601	1026877231	110013282811	BGWC CARROLLTON PLACE S/D (SC4650	BLUE GRANITE WATER COMPANY	**	GREENVILLE	SC	
29601	1026962692		BGWC BROWN NEAL (SC4650047)-PLANT	BLUE GRANITE WATER COMPANY	**	GREENVILLE	SC	FINDS
29601	1026877240		BGWC SHERWOOD FOREST (SC0450029)	BLUE GRANITE WATER COMPANY	**	GREENVILLE	SC	
29601	1026877229	110013282526	BGWC NEVITT FOREST (SC0450007)-NOR	BLUE GRANITE WATER COMPANY	**	GREENVILLE	SC	
29601	1026877243		BGWC HAYNIE BUILDERS (SC0450063)-PL	BLUE GRANITE WATER COMPANY	**	GREENVILLE	SC	
29601	1026874612		BGWC HARMON HILL ESTATES (SC40500	BLUE GRANITE WATER COMPANY	**	GREENVILLE	SC	
29601	1026962690	110013282526	BGWC CHARWOOD S/D (3250035)-PLANT	BLUE GRANITE WATER COMPANY	**	GREENVILLE	SC	FINDS
29601	1026877244		BGWC HIDDEN LAKE (SC0450072)-PLANT	BLUE GRANITE WATER COMPANY	**	GREENVILLE	SC	
29601	1026962691		BGWC NEVITT FOREST (SC0450007)-NOR	BLUE GRANITE WATER COMPANY	**	GREENVILLE	SC	FINDS
29601	1026962704	110013284025	BGWC PURDY SHORES (0150014)-PLANT(	BLUE GRANITE WATER COMPANY	**	GREENVILLE	SC	FINDS
29601	1026877234		BGWC EMMA TERRACE (SC3250022)-PLA	BLUE GRANITE WATER COMPANY	**	GREENVILLE	SC	
29601	1026962693		BGWC CARROLLTON PLACE S/D (SC4650	BLUE GRANITE WATER COMPANY	**	GREENVILLE	SC	FINDS
29601	1026877230	110008548367	BGWC BROWN NEAL (SC4650047)-PLANT	BLUE GRANITE WATER COMPANY	**	GREENVILLE	SC	
29601	1026960729		BGWC CAROWOOD (SC4650035)-PLANT 2	BLUE GRANITE WATER COMPANY	**	GREENVILLE	SC	FINDS
29601	1026877235		BGWC TROLLINGWOOD S/D (SC2350010)-	BLUE GRANITE WATER COMPANY	**	GREENVILLE	SC	
29601	1026962703	110013283865	BGWC HIDDEN LAKE (SC0450072)-PLANT	BLUE GRANITE WATER COMPANY	**	GREENVILLE	SC	FINDS
29601	1026878258		BGWC TANGLEWOOD S/D (SC4150011)-PI	BLUE GRANITE WATER COMPANY	**	GREENVILLE	SC	
29601	1026877226		BGWC PEPPERIDGE (SC4660101)-PLANT	BLUE GRANITE WATER COMPANY	**	GREENVILLE	SC	
29601	1026962694	110013283240	BGWC EMMA TERRACE (SC3250022)-PLA	BLUE GRANITE WATER COMPANY	**	GREENVILLE	SC	FINDS
29601	1026877236		BGWC KINGSWOOD S/D (SC2350011)-PLA	BLUE GRANITE WATER COMPANY	**	GREENVILLE	SC	
29601	S127643194		VACANT HOUSE	130 BOILING CIR		GREENVILLE	SC	
29601	S119121450	110006181390	VACANT HOUSE	7 BOOKER		GREENVILLE	SC	
29601	1016982096		SEACOR SERVICES INC GREENVILLE	PO BOX 1769	**	SIMPSONVILLE	SC	FINDS
29601	1007244818		HIWASSEE S/D	PO BOX 3307	**	GREENVILLE	SC	FINDS
29601	1006289261	110011852423	EZE PRODUCTS, INC.	PO BOX 5744	**	GREENVILLE	SC	FINDS
29601	S127624015		RESIDENCE	11 BOXWOOD CT		GREENVILLE	SC	
29601	S127662696		RESIDENCE	25 BOXWOOD LN		GREENVILLE	SC	
29601	S127649093	110013282839	HOUSE	12 BRADSHAW ST		GREENVILLE	SC	
29601	S127649094		HOUSE	14 BRADSHAW ST		GREENVILLE	SC	
29601	1018896511		MAYHEW CHARLES H JR	7 BRADSHAW ST		GREENVILLE	SC	
29601	S105621393	110002195320	MAYHEW LABORATORIES INC	7 BRADSHAW ST		GREENVILLE	SC	EDR Historical Cleaners
29601	1016119083		CSX TRANSPORTATION GREENVILLE	412 BRAMLETT RD		GREENVILLE	SC	DRYCLEANERS, SHWS
29601	1017433174		CSX TRANSPORTATION GREENVILLE	412 BRAMLETT RD		GREENVILLE	SC	FINDS
29601	S127622306	110013283865	FORMER BEAUTY SALON	600 W BRAMLETT RD		GREENVILLE	SC	
29601	S127622305		FORMER GROCERY STORE	600 W BRAMLETT RD		GREENVILLE	SC	
29601	S127647509		GROCERY STORE	600 W BRAMLETT RD		GREENVILLE	SC	
29601	S127647508	110004941234	BEAUTY SALON	600 W BRAMLETT RD		GREENVILLE	SC	
29601	1021553972		WILLIAMS OIL CO INC	806 BRAMLETT RD		GREENVILLE	SC	EDR Historical Auto Stations
29601	S127619985		VACANT SHED	411 E BRAMLETTE RD		GREENVILLE	SC	
29601	S127664024	110016962054	VACANT HOUSE	10 BRANSFIELD RD		GREENVILLE	SC	
29601	S127659344		10 BRANSFIELD RD	10 BRANSFIELD RD		GREENVILLE	SC	
29601	S119110461		OLD HOUSE	1 BRANWOOD ST		GREENVILLE	SC	
29601	S119115715	110017182010	OLD HOUSE	1 BRANWOOD ST		GREENVILLE	SC	
29601	S123163975		RESIDENTIAL HOME	200 BRIARCLIFF DR		GREENVILLE	SC	
29601	1007225131		HOLMES COLLEGE OF BIBLE	115 BRIGGS AVE		GREENVILLE	SC	FINDS
29601	1007246327	110004941234	OLD TROLLEY BARN	112 E BROAD ST		GREENVILLE	SC	FINDS
29601	1000575709		COLLEGIATE IMPORT	116 E BROAD STREET		GREENVILLE	SC	RCRA-CESQG, FINDS
29601	S119113650		SINGLE FAMILY RESIDENCE	125 BROAD ST		GEORGETOWN	SC	
29601	S119122041		UNOCCUPIED BUILDING	126 E BROAD ST		GREENVILLE	SC	

# EDR ZIP Code Scan Report

ZIP	EDR-ID	Facility ID	Name	Address	Map/Dir/Dist	City	State	Databases
29601	S119113226		UNOCCUPIED BUILDING	126 E BROAD ST		GREENVILLE	SC	
29601	S119122042		UNOCCUPIED BUILDING	128 E BROAD ST		GREENVILLE	SC	
29601	S119113227		UNOCCUPIED BUILDING	128 E BROAD ST		GREENVILLE	SC	
29601	S127649409		CITY HALL FIRE STATION	16 W BROAD ST		GREENVILLE	SC	
29601	S127623617		CITY HALL FIRE STATION	16 W BROAD ST		GREENVILLE	SC	
29601	S127649407		CITY HALL FIRE STATION	16 W BROAD ST		GREENVILLE	SC	
29601	1003869173	SCD987566932	DUKE POWER BROAD STREET SITE	200 E BROAD ST		GREENVILLE	SC	BROWNFIELDS, VCP, ALLSITES, CERCLIS-NFRAP, AUL, SHWS
29601	1007236841	110017083092	DUKE POWER CO	200 E BROAD ST		GREENVILLE	SC	FINDS
29601	U003520906	4511	DUKE ENERGY CAROLINAS LLC	200 E BROAD ST		GREENVILLE	SC	UIC, UST
29601	S127623900		FORMER SDI NETWORKS BUILDING	205 E BROAD ST		GREENVILLE	SC	
29601	S127672454		CBI GREENVILLE PROPERTIES, LLC	205 E BROAD ST		GREENVILLE	SC	
29601	S127649408		POLICE DEPARTMENT - 22 CITY CENTER	22 W BROAD ST		GREENVILLE	SC	
29601	S127671399		POLICE DEPARTMENT- 22 CITY CENTER	22 W BROAD ST		GREENVILLE	SC	
29601	1007237077	110017085544	GREENVILLE CITY OF FIRE DEPARTMENT	22 W BROAD ST		GREENVILLE	SC	FINDS
29601	S125056623		PALMETTO LAUNDRY & CLEANERS	230 E BROAD ST		GREENVILLE	SC	BROWNFIELDS, VCP, ALLSITES, SHWS
29601	1007259216	110017322707	FRAZIER ANIMAL HOSPITAL	249 E BROAD ST		GREENVILLE	SC	FINDS
29601	S127639419		COMMERCIAL BLDG	25 E BROAD ST		GREENVILLE	SC	
29601	1019955483		CITY DRY CLEANERS	25 E BROAD ST		GREENVILLE	SC	EDR Historical Cleaners
29601	S127639347		FORRESTER BAIL BONDS	25 E BROAD ST		GREENVILLE	SC	
29601	U003521180	17371	FALLS & BROAD STREET SITE	27 E BROAD ST		GREENVILLE	SC	GWCI, LUST, UST
29601	1007231796	110017030844	FALLS & BROAD STREET SITE	27 E BROAD ST		GREENVILLE	SC	FINDS
29601	1028692847		FALLS & BROAD STREET SITE	27 E BROAD ST		GREENVILLE	SC	
29601	1007242217	110017139327	AMERICAN LINEN SUPPLY CO	301 E BROAD ST		GREENVILLE	SC	FINDS
29601	1016117944	110002194606	ROYAL ENTERPRISES INCORPORATED	35 WEST BROAD STREET		GREENVILLE	SC	FINDS
29601	1000217382	110004940636	ENTERPRISE PARK	401 W BROAD STREET		GREENVILLE	SC	RCRA-NonGen, FINDS
29601	1008408829		GREENVILLE GAS WORKS	E BROAD STREET		GREENVILLE	SC	Manufactured Gas Plants
29601	S123163367		MANPOWER	101 BROADUS AVE		GREENVILLE	SC	
29601	S127636330		FORMER SEVEN OAKS RESTAURANT	104 BROADUS AVE		GREENVILLE	SC	
29601	S127469733		124 BROADUS AVE	124 BROADUS AVE		GREENVILLE	SC	
29601	S127469353		124 BROADUS	124 BROADUS AVE		GREENVILLE	SC	
29601	S127622768		HOLLY RIDGE APARTMENTS BUILDING H	31 BROOKSIDE CIR		GREENVILLE	SC	
29601	S127648277		HOLLY RIDGE APARTMENTS BUILDING G	31 BROOKSIDE CIR		GREENVILLE	SC	
29601	S127648272		HOLLY RIDGE APARTMENTS BUILDING A	31 BROOKSIDE CIR		GREENVILLE	SC	
29601	S127648275		HOLLY RIDGE APARTMENTS BUILDING E	31 BROOKSIDE CIR		GREENVILLE	SC	
29601	S127648278		HOLLY RIDGE APARTMENTS BUILDING H	31 BROOKSIDE CIR		GREENVILLE	SC	
29601	S127648276		HOLLY RIDGE APARTMENTS BUILDING F	31 BROOKSIDE CIR		GREENVILLE	SC	
29601	S127648279		HOLLY RIDGE APARTMENTS	31 BROOKSIDE CIR		GREENVILLE	SC	
29601	S127648273		HOLLY RIDGE APARTMENTS BUILDING C	31 BROOKSIDE CIR		GREENVILLE	SC	
29601	S127622767		HOLLY RIDGE APARTMENT BUILDING A	31 BROOKSIDE CIR		GREENVILLE	SC	
29601	S127648269		HOLLY RIDGE APARTMENTS BUILDING B	31 BROOKSIDE CIR		GREENVILLE	SC	
29601	S127648274		HOLLY RIDGE APARTMENTS BUILDING D	31 BROOKSIDE CIR		GREENVILLE	SC	
29601	1000882996	110001992121	SLOAN CONSTRUCTION NUMBER 5 CLOS	100 BROWN RD		GREENVILLE	SC	RCRA-NonGen, FINDS
29601	1016121424	110008549990	VULCAN CONST MAT LP LAKESIDE QUAR	202 BROWN ROAD		GREENVILLE	SC	FINDS
29601	S127666998		RESIDENCE	19 BUCKSKIN RD		GREENVILLE	SC	
29601	S127663936		RESIDENCE	20 BUIST AV		GREENVILLE	SC	
29601	S127664025		RESIDENCE	20 BUIST AV		GREENVILLE	SC	
29601	S123164106		RESIDENCE REAR DORMER	5 BUIST AVE		GREENVILLE	SC	
29601	S127646231		LAKEVIEW MIDDLE SCHOOL	3801 BUMCOMBE RD		GREENVILLE	SC	
29601	S127660097		SALES OFFICE	1203 BUNCOMBE RD		GREENVILLE	SC	
29601	S127660096		GARAGE	1203 BUNCOMBE RD		GREENVILLE	SC	
29601	S127665426		OLD USE CAR LOT - GREENVILLE, SC	1203 BUNCOMBE RD		GREENVILLE	SC	
29601	S125237186		VACANT COMMERCIAL BUILDING	515 BUNCOMBE ST		GREENVILLE	SC	
29601	S125237632		VACANT COMMERCIAL BUILDING	515 BUNCOMBE ST		GREENVILLE	SC	
29601	1007227855	110016990158	COCA COLA BOTTLING COMPANY	516 BUNCOMBE STREET		GREENVILLE	SC	FINDS
29601	1020743705		SMARTS GULF SERVICE	529 BUNCOMBE RD		GREENVILLE	SC	EDR Historical Auto Stations
29601	S122421359		CLINE COMPANY BUILDING 1	600 BUNCOMBE ST	K, East, 1/4 - 1/2	GREENVILLE	SC	ALLSITES, SHWS
29601	S122421427		CLINE HOSE AND HYDRAULICS	600 BUNCOMBE ST	K, East, 1/4 - 1/2	GREENVILLE	SC	BROWNFIELDS, VCP
29601	1007834653	110019986434	CLINE THE COMPANY	600 BUNCOMBE ST		GREENVILLE	SC	FINDS
29601	S131448763		615 BUNCOMBE STREET	601 BUNCOMBE ST		GREENVILLE	SC	
29601	S123664312		CLINE HOSE & HYDRAULICS ANNEX	615 BUNCOMBE ST	K, East, 1/4 - 1/2	GREENVILLE	SC	BROWNFIELDS, VCP, ALLSITES, SHWS
29601	S131448767		709 BUNCOMBE STREET	709 BUNCOMBE		GREENVILLE	SC	
29601	1000404690	110002248997	SMITH AND CHILES BODY SHOP	805 BUNCOMBE ST		GREENVILLE	SC	RCRA-CESQG, FINDS
29601	S127637703		OLD AUTO SALES BLDG., 1008 BUNCOME	1008 BUNCOME ST	**	GREENVILLE	SC	
29601	S127665453		VACANT HOUSE - GARAGE W APT	3511 BUSHY CREEK RD	**	GREENVILLE	SC	
29601	S127665454		VACANT HOUSE	3511 BUSHY CREEK RD	**	GREENVILLE	SC	
29601	S127660015		GARAGE APT RESIDENCE	3511 BUSHY CREEK RD		GREER	SC	

# EDR ZIP Code Scan Report

ZIP	EDR-ID	Facility ID	Name	Address	Map/Dir/Dist	City	State	Databases
29601	S127660016		SHED # 2 - NO ACM	3511 BUSHY CREEK RD		GREER	SC	
29601	S127660014		RESIDENCE	3511 BUSHY CREEK RD		GREER	SC	
29601	S119112765		VACANT COMMERCIAL BUILDING	117 BUTLER AVE		GREENVILLE	SC	
29601	S119121029		COMMERCIAL BUILDING	117 BUTLER AVE		GREENVILLE	SC	
29601	S127627751		RESIDENTIAL	207 BUTLER AVE		GREENVILLE	SC	
29601	S119114182		LUTHI'S PAWN SHOP	23 BUTLER RD		GREENVILLE	SC	
29601	1021316087		SPINX COMPANY INC	307 BUTLER AVE		GREENVILLE	SC	EDR Historical Auto Stations
29601	S131449072		P&L BUNCOMBE LAND LP	309 BUTLER AVE		GREENVILLE	SC	
29601	S131448766		309 BUTLER AVE	309 BUTLER AVE		GREENVILLE	SC	
29601	S127622137		GREENVILLE SCHOOL DIST RESIDENCE	9 CALCARY ST	**	GREENVILLE	SC	
29601	S131448879		8 CALDER ST. (COMMERCIAL RESIDENCE	8 CALDER STREET		GREENVILLE	SC	
29601	S122309644		COMMERCIAL BUILDING	12 S CALHOUN ST		GREENVILLE	SC	
29601	1007234949	110017063416	CONVENIENCE STORE	6 NORTH CALHOUN STREET		GREENVILLE	SC	FINDS
29601	S121267498		HOUSE	5 CALLAHAN AVE		GREENVILLE	SC	
29601	S127646683		RESIDENCE	11 CALVARY ST	**	GREENVILLE	SC	
29601	S127621987		RESIDENTIAL HOUSE	14 CALVARY ST	**	GREENVILLE	SC	
29601	S127646682		RESIDENCE	6 CALVARY ST	**	GREENVILLE	SC	
29601	S126293518		RESIDENCE	217 CAMILLE AVE		GREENVILLE	SC	
29601	1020907225		BUDDYS INCORPORATED	1332 CAMP RD	**	GREENVILLE	SC	EDR Historical Auto Stations
29601	1020575654		BUDDYS INCORPORATED	1332 CAMP ROAD	**	GREENVILLE	SC	EDR Historical Auto Stations
29601	U004255947		MCCALLS SERVICE STATION	CAMP RD & SH 291	**	GREENVILLE	SC	UST
29601	1028697458		MCCALLS SERVICE STATION	CAMP RD & SH 291	**	GREENVILLE	SC	
29601	S131449473		101 E CAMPERDOWN WAY	101 E CAMPERDOWN WAY		GREENVILLE	SC	
29601	S127634089		ALLIANCE DEVELOPMENT	200 E CAMPERDOWN WAY		GREENVILLE	SC	
29601	S123162522		FORMER CAROLINA FIRST BUILDING	200 E CAMPERDOWN WAY		GREENVILLE	SC	
29601	S127646988		GREENVILLE COUNTY SCHOOL DIST UPF	301 CAMPERDOWN WAY	**	GREENVILLE	SC	
29601	1008170933		GREENVILLE COUNTY SCHOOL DISTRICT	301 CAMPERDOWN WAY	**	GREENVILLE	SC	FTTS, HIST FTTS
29601	S127646989		GREENVILLE COUNTY SCHOOL DIST LOV	301 CAMPERDOWN WAY	**	GREENVILLE	SC	
29601	1026638626		SOUTH CAROLINA DEPARTMENT OF EDU	301 CAMPERDOWN WAY	**	GREENVILLE	SC	PRP
29601	1016334091	110020686827	GREENVILLE COUNTY SCHOOL DISTRICT	301 CAMPERDOWN WAY		GREENVILLE	SC	FINDS
29601	S127621745		GREENVILLE COUNTY SCHOOL CENTRAL	301 CAMPERDOWN WAY	**	GREENVILLE	SC	
29601	1026638631		SOUTH CAROLINA DEPARTMENT OF EDU	301 E CAMPERDOWN WAY		GREENVILLE	SC	PRP
29601	S127638492		CAMPERDOWN OFFICE BLDG	44 E CAMPERDOWN WAY		GREENVILLE	SC	
29601	S122421365		WYCHE LAW FIRM	44 E CAMPERDOWN WAY		GREENVILLE	SC	BROWNFIELDS, VCP, ALLSITES, AUL, SHWS
29601	1026617604		METAL PRODUCTS CORPORATION	44 EAST CAMPERDOWN WAY		GREENVILLE	SC	PRP
29601	S122875678		CAP RIVER LLC	55 E CAMPERDOWN WAY	AA, SSE, 1/2 - 1	GREENVILLE	SC	VCP, ALLSITES, SHWS
29601	1012099736	110038788265	BOWATER INC.	55 E CAMPERDOWN WAY		GREENVILLE	SC	FINDS
29601	1026603009		HIWASSEE LAND COMPANY	55 EAST CAMPERDOWN WAY		GREENVILLE	SC	PRP
29601	1009515414		GREENVILLE COUNTY SCH DIST.	301 CAMPERTOWN WAY	**	GREENVILLE	SC	FTTS, HIST FTTS
29601	1026574503		BOWATER INCORPORATED	55 E. CAMPERWN WAY		GREENVILLE	SC	PRP
29601	S120980913		FORMER CREST CENTER SITE - FIRST FL	CAROLINA POINT PKWY	**	GREENVILLE	SC	
29601	S127647069		CITY OF GREENVILLE RESIDENCE	10 CASEY ST		GREENVILLE	SC	
29601	S127622042		VACANT HOUSE	10 CASEY ST		GREENVILLE	SC	
29601	S127647068		CITY OF GREENVILLE RESIDENCE	103 CASEY ST		GREENVILLE	SC	
29601	S127622045		VACANT HOUSE	103 CASEY ST		GREENVILLE	SC	
29601	S127622044		VACANT HOUSE	14 CASEY ST		GREENVILLE	SC	
29601	S127647071		CITY OF GREENVILLE RESIDENCE	14 CASEY ST		GREENVILLE	SC	
29601	S127633961		VACANT SFD @ 5 CASEY ST, CITY OF GR	5 CASEY ST		GREENVILLE	SC	
29601	S127647067		CITY OF GREENVILLE RESIDENCE	6 CASEY ST		GREENVILLE	SC	
29601	S127622040		VACANT HOUSE	6 CASEY ST		GREENVILLE	SC	
29601	S127633962		VACANT SFD @ 7 CASEY ST, CITY OF GR	7 CASEY ST		GREENVILLE	SC	
29601	S127647066		CITY OF GREENVILLE RESIDENCE	8 CASEY ST		GREENVILLE	SC	
29601	S127622041		VACANT HOUSE	8 CASEY ST		GREENVILLE	SC	
29601	S127633963		VACANT SFD @ 9 CASEY ST, CITY OF GR	9 CASEY ST		GREENVILLE	SC	
29601	S127621817		RESIDENTIAL HOUSE	11 CAVALRY ST	**	GREENVILLE	SC	
29601	S127621816		RESIDENTIAL HOUSE	6 CAVALRY	**	GREENVILLE	SC	
29601	1007232352	110017036553	JB S AUTOMOTIVE	1 CEDAR LANE RD		GREENVILLE	SC	FINDS
29601	1007259912	110017329915	PARKER DISTRICT FIRE DEPT	101 CEDAR LANE RD		GREENVILLE	SC	FINDS
29601	S127661282		FORMER MT MORIAH HOLINESS CHURCH	105 CEDAR LANE CT		GREENVILLE	SC	
29601	S120980931		FORMER MT MORIAH HOLINESS CHURCH	105 CEDAR LN		GREENVILLE	SC	
29601	1007994688	110020795344	PARKER FIRE STATION (SEWAGE AND W.	107 CEDAR LANE		GREENVILLE	SC	FINDS
29601	S127653507		DISPATCH BUILDING	107 CEDAR LN RD		GREENVILLE	SC	
29601	S127653506		FORMER FIRE STATION	107 CEDAR LN RD		GREENVILLE	SC	
29601	S127653508		METAL BUILDING	107 CEDAR LN RD		GREENVILLE	SC	
29601	1007259910	110017329899	PARKER SEWER & FIRE SUB-DIST	107 CEDAR LN RD		GREENVILLE	SC	FINDS
29601	1028697455		PARKER SEWER & FIRE SUBDISTRICT	107 CEDAR LN RD		GREENVILLE	SC	
29601	1007243178	110017149405	SOUTHERN BELL GNVLSGCS	11 CEDAR LN		GREENVILLE	SC	FINDS

# EDR ZIP Code Scan Report

ZIP	EDR-ID	Facility ID	Name	Address	Map/Dir/Dist	City	State	Databases
29601	U003525354	4044	SOUTHERN BELL GNVLSCGS	11 CEDAR LN		GREENVILLE	SC	LUST, UST
29601	1028697009		SOUTHERN BELL GNVLSCGS	11 CEDAR LN		GREENVILLE	SC	
29601	S125479767		OLD VACANT COMMERCIAL BUILDING	502 CEDAR LANE RD		GREENVILLE	SC	
29601	S125479768		OLD VACANT COMMERCIAL BUILDING	512 CEDAR LANE RD		GREENVILLE	SC	
29601	1020099595		SUPERIOR CLEANERS & WASHETTE	601-11 CEDAR LANE	**	GREENVILLE	SC	EDR Historical Cleaners
29601	S127651580		HOUSE	#11 CENTER ST	**	GREENVILLE	SC	
29601	S119112845		RESIDENCE	3 CENTER ST	**	GREENVILLE	SC	
29601	S119121449		VACANT HOUSE	3 CENTER ST	**	GREENVILLE	SC	
29601	S127650337		UNOCCUPIED RESIDENCE	CENTER DR	**	GREENVILLE	SC	
29601	S127650335		UNOCCUPIED RESIDENCE	CENTER DR	**	GREENVILLE	SC	
29601	1007151628	110016664206	ADT 88	10 CENTRAL AVENUE		GREENVILLE	SC	ICIS, FINDS
29601	S127667737		HOUSE	15 CHANTICLEER DR		GREENVILLE	SC	
29601	S127650681		RESIDENCE	14 N CHASTAIN RD		GREENVILLE	SC	
29601	S127650566		RESIDENCE	14 N CHASTAIN RD		GREENVILLE	SC	
29601	S127624898		APARTMENT BUILDING #4	15 CHESTNUT ST		GREENVILLE	SC	
29601	S127650797		APARTMENT BUILDING #5	15 CHESTNUT ST		GREENVILLE	SC	
29601	S127650795		APARTMENT BUILDING #3	15 CHESTNUT ST		GREENVILLE	SC	
29601	S127650793		APARTMENT BUILDING #1	15 CHESTNUT ST		GREENVILLE	SC	
29601	S127624899		APARTMENT BUILDING #2	15 CHESTNUT ST		GREENVILLE	SC	
29601	S127624900		APARTMENT BUILDING #1	15 CHESTNUT ST		GREENVILLE	SC	
29601	S127650796		APARTMENT BUILDING #4	15 CHESTNUT ST		GREENVILLE	SC	
29601	S127624897		APARTMENT BUILDING #5	15 CHESTNUT ST		GREENVILLE	SC	
29601	S127650794		APARTMENT BUILDING #2	15 CHESTNUT ST		GREENVILLE	SC	
29601	S127639723		CITY OF GREENVILLE-RESIDENCE	19 CHESTNUT ST		GREENVILLE	SC	
29601	S127641541		RESIDENCE	21 CHESTNUT ST		GREENVILLE	SC	
29601	S127620478		VACANT HOUSE	21 CHESTNUT ST		GREENVILLE	SC	
29601	S127639724		CITY OF GREENVILLE-RESIDENCE	27 CHESTNUT ST		GREENVILLE	SC	
29601	S127620100		RESIDENCE	14 CHICORA ST		GREENVILLE	SC	
29601	S127620184		CHRIST CHURCH EPISCOPAL PARISH HO	10 N CHURCH ST		GREENVILLE	SC	
29601	S119121877		CHRIST CHURCH - CLOSET	10 N CHURCH ST		GREENVILLE	SC	
29601	S127620297		PARISH HOUSE	10 N CHURCH ST		GREENVILLE	SC	
29601	S120980601		CHRIST CHURCH	10 N CHURCH ST		GREENVILLE	SC	
29601	S127624087		CHRIST CHURCH PRE SCHOOL	10 N CHURCH ST		GREENVILLE	SC	
29601	S119113091		CHRIST CHURCH - SELECTIVE HAND DEM	10 N CHURCH ST		GREENVILLE	SC	
29601	S127624085		CHRIST CHURCH PRE-SCHOOL	10 N CHURCH ST		GREENVILLE	SC	
29601	S127641972		OLD RAMADA INN - WING	1001 S CHURCH ST		GREENVILLE	SC	
29601	S127640983		RAMADA INN	1001 S CHURCH ST		GREENVILLE	SC	
29601	S127641612		RAMADA INN	1001 S CHURCH ST		GREENVILLE	SC	
29601	S127621566		PALMETTO BANK	150 N CHURCH ST		GREENVILLE	SC	
29601	S119116711		OFFICE BUILDING	304 N CHURCH ST		GREENVILLE	SC	
29601	1007245417	110017172726	CORNER MART 10	798 S CHURCH ST		GREENVILLE	SC	FINDS
29601	1005791392	110002185144	CHURCH STREET AUTOMOTIVE	803 S CHURCH ST		GREENVILLE	SC	FINDS
29601	1007243627	110017154032	PANTRY 3282 DBA DEPOT	820 CHURCH ST		GREENVILLE	SC	FINDS
29601	1007247800	110017197175	DEPOT FOOD STORE 406	820 CHURCH ST		GREENVILLE	SC	FINDS
29601	1021691637		PANTRY INC	820 S CHURCH ST		GREENVILLE	SC	EDR Historical Auto Stations
29601	1019937230		BELL TOWER COIN LAUNDRY	860 S CHURCH ST		GREENVILLE	SC	EDR Historical Cleaners
29601	1004780319	110002250670	CHURCH STREET KLEANERS	860 S CHURCH ST		GREENVILLE	SC	DRYCLEANERS, RCRA-CESQG, SHWS, FINDS
29601	S132055286		SOUTHERN VALET	916 NORTH CHURCH STREET		GREENVILLE	SC	
29601	S127623616		POLICE DEPARTMENT	22 CITY CENTER BLDG.	**	GREENVILLE	SC	
29601	S119119965		RESIDENCE	200 CLAREMONT DR		GREENVILLE	SC	
29601	S119112277		RESIDENCE	200 CLAREMONT DR		GREENVILLE	SC	
29601	S127667843		LOWRANCE RESIDENCE	7 CLARENDON AV		GREENVILLE	SC	
29601	S123162361		RESIDENCE LARGE	8 CLAUSSEN AVE		GREENVILLE	SC	
29601	S123163834		RESIDENCE SMALL BUILDING	8 CLAUSSEN AVE		GREENVILLE	SC	
29601	S123163832		RESIDENCE - BIG BUILDING	8 CLAUSSEN AVE		GREENVILLE	SC	
29601	S123162360		RESIDENCE SMALL	8 CLAUSSEN AVE		GREENVILLE	SC	
29601	S127616849		GINNA FRATTURO	925 CLEVELAN =D ST	**	GREENVILLE	SC	
29601	U004255341		COMMERCIAL BLDG	101 CLEVELAND ST		GREENVILLE	SC	LUST, UST
29601	1021188723		STARNES STEVE ESSO SERVICE	101 CLEVELAND ST		GREENVILLE	SC	EDR Historical Auto Stations
29601	1003869205	SCD987567641	8 O 'CLOCK OIL SPILL	103 CLEVELAND		GREENVILLE	SC	CERCLIS-NFRAP
29601	1000100658		OLD 8 O'CLOCK GROCERY	103 CLEVELAND ST		GREENVILLE	SC	SHWS
29601	S127649035		COMPUTER CENTER ANNEX	110 CLEVELAND ST		GREENVILLE	SC	
29601	S126293325		GREENVILLE ZOO - PRIMATE ENCLOSUR	150 CLEVELAND PARK DR		GREENVILLE	SC	
29601	S126294217		GREENVILLE ZOO - PRIMATE ENCLOSUR	150 CLEVELAND PARK DR		GREENVILLE	SC	
29601	S126294221		GREENVILLE ZOO - PRIMATE ENCLOSUR	150 CLEVELAND PARK DR		GREENVILLE	SC	
29601	S126293320		GREENVILLE ZOO - PRIMATE ENCLOSUR	150 CLEVELAND PARK DR		GREENVILLE	SC	
29601	S126293324		GREENVILLE ZOO - PRIMATE ENCLOSUR	150 CLEVELAND PARK DR		GREENVILLE	SC	
29601	S126294219		GREENVILLE ZOO - PRIMATE ENCLOSUR	150 CLEVELAND PARK DR		GREENVILLE	SC	

# EDR ZIP Code Scan Report

ZIP	EDR-ID	Facility ID	Name	Address	Map/Dir/Dist	City	State	Databases
29601	1028023436	110017322645	CITY OF GREENVILLE ZOO	150 CLEVELAND PARK DRIVE	**	GREENVILLE	SC	FINDS
29601	1007259210		DRS EDWARDS & EDWARDS	19 CLEVELAND ST		GREENVILLE	SC	
29601	S128542473		221 CLEVELAND ST	221 CLEVELAND ST		GREENVILLE	SC	
29601	S123162592		RESIDENCE	601 CLEVELAND ST APT 10 B		GREENVILLE	SC	
29601	S127671273	110017203408	YMCA - POOL ROOF DRAIN SITE	721 CLEVELAND ST		GREENVILLE	SC	FINDS
29601	S127622432		YMCA	721 CLEVELAND ST		GREENVILLE	SC	
29601	1007248401		YMCA ENDOWMENT CORP	721 CLEVELAND ST		GREENVILLE	SC	
29601	S127649740		YMCA FITNESS CENTER & BOILER ROOM	721 CLEVELAND ST		GREENVILLE	SC	
29601	S127671270		YMCA	721 CLEVELAND ST		GREENVILLE	SC	
29601	S127647777		YMCA	721 CLEVELAND ST		GREENVILLE	SC	
29601	S127647634		YMCA - STEAM LINES	721 CLEVELAND ST		GREENVILLE	SC	
29601	S127649808		YMCA - FITNESS CENTER & BOILER ROOI	721 CLEVELAND ST		GREENVILLE	SC	
29601	S127623679		YMCA - CLEVELAND STREET GYM	721 CLEVELAND ST		GREENVILLE	SC	
29601	S125920573		ASSOCIATE REFORM PRESBYTERIAN CH	741 CLEVELAND ST		GREENVILLE	SC	
29601	S127639243		FORMER CONVENIENCE STORE	84 CLEVELAND AV		GREENVILLE	SC	
29601	S127663592		FELLOWSHIP HALL	847 CLEVELAND ST		GREENVILLE	SC	
29601	S127641830		FIRST BAPTIST CHURCH	847 CLEVELAND ST		GREENVILLE	SC	
29601	S125237690		FIRST BAPTIST	847 CLEVELAND ST		GREENVILLE	SC	
29601	S127650170		DYNAGRAPHICS BUILDING	85 CLEVELAND ST		GREENVILLE	SC	
29601	S127624299		BUILDING	85 CLEVELAND ST		GREENVILLE	SC	
29601	1007259980	110017330618	GILBERT & GILBERT DMD PA	870 CLEVELAND ST		GREENVILLE	SC	FINDS
29601	1007233888	110017052561	HARRY G BOBOTIS DMD	870 CLEVELAND ST #2-B		GREENVILLE	SC	FINDS
29601	1007257494	110017304683	GREENVILLE ORTHODONTICS	870 CLEVELAND ST 2-C		GREENVILLE	SC	FINDS
29601	1007243371	110017151393	PALMETTO FAMILY DENTISTRY PA	870 CLEVELAND ST STE 1-A		GREENVILLE	SC	FINDS
29601	1007237905	110017094320	JAMES D BOLT DMD	870 CLEVELAND ST STE 2-A		GREENVILLE	SC	FINDS
29601	S128051066		JAMES FAYSSOUX	925 CLEVELAND ST UNIT 93		GREENVILLE	SC	
29601	S127664813		CROSSROADS APT - BLDG A BW#3	926 CLEVELAND ST		GREENVILLE	SC	
29601	S127665377		926 CLEVELAND ST - BRISTOL APARTMEI	926 CLEVELAND ST		GREENVILLE	SC	
29601	S127665378		CROSSROADS APARTMENTS BLDG F, BR	926 CLEVELAND ST		GREENVILLE	SC	
29601	S127664743		CROSSROADS APTS - BUILDING A BREEZ	926 CLEVELAND ST		GREENVILLE	SC	
29601	S127664814		CROSSROADS APT - BLDG A BW#2	926 CLEVELAND ST		GREENVILLE	SC	
29601	S127664797		CROSSROADS APT - BLDG G BREEZWAY	926 CLEVELAND ST		GREENVILLE	SC	
29601	S127665650		CROSSROADS APARTMENTS - BLDG J BV	926 CLEVELAND ST		GREENVILLE	SC	
29601	S127665655		CROSSROADS APT - BLDG H BW#3	926 CLEVELAND ST		GREENVILLE	SC	
29601	S127664811		CROSSROADS APT - BLDG B BW#3	926 CLEVELAND ST		GREENVILLE	SC	
29601	S127666200		CROSSROADS APTS - BLDG F, BREEZEW	926 CLEVELAND ST		GREENVILLE	SC	
29601	S127664809		CROSSROADS APT - BLDG B BW#2	926 CLEVELAND ST		GREENVILLE	SC	
29601	S127664812		CROSSROADS APT - BLDG B BW#1	926 CLEVELAND ST		GREENVILLE	SC	
29601	S127666257		CROSSROADS APTS - BLDG J BREEZEW/	926 CLEVELAND ST		GREENVILLE	SC	
29601	S127665654		CROSSROADS APT - BLDG J BW #3	926 CLEVELAND ST		GREENVILLE	SC	
29601	S127666317		CROSSROADS APTS - BLDG J BREEZEW/	926 CLEVELAND ST		GREENVILLE	SC	
29601	S127664796		CROSSROADS APTS - BLDG G BREEZEW,	926 CLEVELAND ST		GREENVILLE	SC	
29601	S127665380		CROSSROADS APARTMENTS BLDG F BRI	926 CLEVELAND ST		GREENVILLE	SC	
29601	S127664800		CROSSROADS APT - BLDG D BW #3	926 CLEVELAND ST		GREENVILLE	SC	
29601	S127664808		CROSSROADS APT - LEASING OFFICE	926 CLEVELAND ST		GREENVILLE	SC	
29601	S127664803		CROSSROADS APTS	926 CLEVELAND ST		GREENVILLE	SC	
29601	S127665653		CROSSROADS APT - BLDG J BW #2	926 CLEVELAND ST		GREENVILLE	SC	
29601	S127664806		CROSSROADS APT - BLDG C BW#3	926 CLEVELAND ST		GREENVILLE	SC	
29601	S127665656		CROSSROADS APT - BLDG H BW #2	926 CLEVELAND ST		GREENVILLE	SC	
29601	S127636267		CROSSROADS CLUBHOUSE	926 CLEVELAND ST		GREENVILLE	SC	
29601	S127665379		CROSSROADS APARTMENTS BLDG H BRI	926 CLEVELAND ST		GREENVILLE	SC	
29601	S127664798		CROSSROADS APT - BLDG G BREEZEWA	926 CLEVELAND ST		GREENVILLE	SC	
29601	S127664807		CROSSROADS APT - BLDG C BW #2	926 CLEVELAND ST		GREENVILLE	SC	
29601	S127664801		CROSSROADS APT - BLDG D BW #2	926 CLEVELAND ST		GREENVILLE	SC	
29601	S127665374		CROSSROADS APARTMENTS BLDG E, BR	926 CLEVELAND ST		GREENVILLE	SC	
29601	S127469912		926 CLEVELAND ST GREENVILLE SC 2960	926 CLEVELAND ST		GREENVILLE	SC	
29601	S127666196		CROSSROADS APTS - BLDG J, BREEZEW,	926 CLEVELAND ST		GREENVILLE	SC	
29601	S127664799		CROSSROADS APT - BLDG C BW#1	926 CLEVELAND ST		GREENVILLE	SC	
29601	S127666258		CROSSROADS APTS - BLDG E BREEZEW/	926 CLEVELAND ST		GREENVILLE	SC	
29601	U004253813		SEYMORES INC	98 CLEVELAND ST		GREENVILLE	SC	LUST, UST
29601	1020547506		SEYMORES INC	98 CLEVELAND ST		GREENVILLE	SC	EDR Historical Auto Stations
29601	U004255978	110017011400	SEYMORES INC	98 CLEVELAND ST		GREENVILLE	SC	UST
29601	1007229916		SEYMORES GULF	98 CLEVELAND ST		GREENVILLE	SC	FINDS
29601	1028689144		SEYMORES INC	98 CLEVELAND ST		GREENVILLE	SC	
29601	1028696943		SEYMORES INC	98 CLEVELAND ST		GREENVILLE	SC	
29601	1021556383		COOPERS TEXACO SERVICE	99 CLEVELAND ST		GREENVILLE	SC	EDR Historical Auto Stations
29601	S127631983	110009796514	RESIDENCE- CRAWL SPACE	41 CLUB DR		GREENVILLE	SC	
29601	1005652629		CARTA	206 E COFFEE ST		GREENVILLE	SC	FINDS
29601	S127621918		COMMERCIAL BUILDING	312 COFFEE ST		GREENVILLE	SC	

# EDR ZIP Code Scan Report

ZIP	EDR-ID	Facility ID	Name	Address	Map/Dir/Dist	City	State	Databases
29601	S127619468	17520	BUILDING @ 312 EAST COFFEE ST	312 E COFFEE ST		GREENVILLE	SC	
29601	U004018148		O STEEN CHEVROLET SITE	100 COLLEGE ST		GREENVILLE	SC	UST
29601	1028692953	110016974425	O STEEN CHEVROLET SITE	100 COLLEGE ST		GREENVILLE	SC	
29601	1007226309		FORMER O STEEN CHEVROLET SITE	100 COLLEGE STREET		GREENVILLE	SC	FINDS
29601	U003521830		GOODYEAR AUTO SERVICE CENTER 234:	215 COLLEGE ST		GREENVILLE	SC	UST
29601	1017433217		GOODYEAR TIRE GREENVILLE	215 COLLEGE ST		GREENVILLE	SC	
29601	1028696836	110002250224	GOODYEAR AUTO SERVICE CENTER 234:	215 COLLEGE ST		GREENVILLE	SC	
29601	S127633288		GREENVILLE DIAL & TOLL - BASEMENT	215 COLLEGE ST		GREENVILLE	SC	
29601	1000194169		GOODYEAR AUTO SERVICE CTR 2343	215 COLLEGE ST		GREENVILLE	SC	RCRA-CESQG, FINDS
29601	S127633228		ANDERSON DIAL & TOLL	215 COLLEGE ST		GREENVILLE	SC	
29601	1004594542	SCD980500342	BELLSOUTH GNVLSCDT 91308	218 COLLEGE ST		GREENVILLE	SC	RCRA-CESQG
29601	S127641859		BELLSOUTH	218 COLLEGE ST		GREENVILLE	SC	
29601	S127671612		AT&T	218 COLLEGE ST		GREENVILLE	SC	
29601	S127638687		BELLSOUTH GREENVILLE DIAL AND TOLL	218 COLLEGE ST		GREENVILLE	SC	
29601	S127672081	110017102320	AT&T GREENVILLE DIAL & TOLL	218 COLLEGE ST		GREENVILLE	SC	
29601	S127666315		AT&T	218 COLLEGE ST		GREENVILLE	SC	
29601	1028697010		BELLSOUTH TELECOMMUNICATIONS INC	218 COLLEGE ST		GREENVILLE	SC	
29601	U004291394		BELLSOUTH TELECOMMUNICATIONS INC	218 COLLEGE ST		GREENVILLE	SC	LUST, UST
29601	S127634953	110017102320	BELLSOUTH GREENVILLE DIAL & TOLL	218 COLLEGE ST		GREENVILLE	SC	
29601	1007238679		BELLSOUTH:GREENVILLE-COLLEGE STRI	218 COLLEGE STREET		GREENVILLE	SC	FINDS
29601	S127616748		2325 COLLEGE STREET, LLC	23 COLLEGE ST		GREENVILLE	SC	
29601	S105621463		FMR BRASHIER CLEANERS	25 COLLEGE ST	Z, ESE, 1/2 - 1	GREENVILLE	SC	DRYCLEANERS, SHWS
29601	1018947714	110070525610	POLK MAHLON ONE HOUR CLEANERS	25 COLLEGE ST		GREENVILLE	SC	EDR Historical Cleaners
29601	S127668920		BB&T BUILDING	301 COLLEGE ST		GREENVILLE	SC	
29601	S125920653		CANVAS BUILDING	301 COLLEGE ST		GREENVILLE	SC	
29601	S123164070		GREENVILLE COUNTY MUSEUM OF ART	420 COLLEGE STREET		GREENVILLE	SC	
29601	S119117016	110070525610	PIER ONE BUILDING	420 CONGAREE RD		GREENVILLE	SC	
29601	S127639657		PRO SOURCE WHOLESALE FLOORING	640 CONGAREE RD		GREENVILLE	SC	
29601	S127649986		BUILDING 1	1 CONWELL ST		GREENVILLE	SC	
29601	S127650098		CONWELL ST BUILDING #4	13-16 CONWELL ST		GREENVILLE	SC	
29601	S127650097	110070525610	CONWELL ST BUILDING #3	8-12 CONWELL ST		GREENVILLE	SC	
29601	1025441934		1108 COOK STREET	1108 COOK STREET	26, NNW, 1/8 - 1/4	GREENVILLE	SC	US BROWNFIELDS
29601	1025452966		1108 COOK STREET	1108 COOK STREET		GREENVILLE	SC	FINDS
29601	S120983165		RESIDENCE	112 COOLEY BRIDGE RD		GREENVILLE	SC	
29601	1021595316		DANIEL BLDG TEXACO	COR TOWNE & ELFORD STS	**	GREENVILLE	SC	EDR Historical Auto Stations
29601	1020900379		DANIEL BLDG TEXACO	COR TOWNE & ELFORD STS	**	GREENVILLE	SC	EDR Historical Auto Stations
29601	S127639240	110016987180	KING STREET FIRE STATION	CORNER OF KING & HERROTT ST	**	CHARLESTON	SC	
29601	1028688673		DANIEL BUILDING PHILLIPS 66	CORNER OF TOWNES & ELFORD ST		GREENVILLE	SC	
29601	1007227562		DANIEL BUILDING PHILLIPS 66	CORNER OF TOWNES & ELFORD ST		GREENVILLE	SC	FINDS
29601	U001541797		DANIEL BUILDING PHILLIPS 66	CORNER OF TOWNES & ELFORD ST		GREENVILLE	SC	UST
29601	1024008933	110070117633	WELBORN STREET PROPERTY	CORNER OF WELBORN AND SOUTH HUD	M, South, 1/4 - 1/2	GREENVILLE	SC	US BROWNFIELDS, FINDS
29601	1023619260	110061025260	C&C GARAGE	2 COURT ST W		GREENVILLE	SC	US BROWNFIELDS, FINDS
29601	1023619957	110061025288	HILTON DISPLAYS	2 COURT ST W		GREENVILLE	SC	US BROWNFIELDS, FINDS
29601	1023620680	110061025297	SPRING/MCBEE	2 COURT ST W		GREENVILLE	SC	US BROWNFIELDS, FINDS
29601	1020510159		CASS J KENNETH	28 E COURT ST		GREENVILLE	SC	EDR Historical Auto Stations
29601	U003521908	15507	GREENVILLE WATER SYSTEM PARK LOT	COURT ST AT FALLS ST		GREENVILLE	SC	UST
29601	1028691506		GREENVILLE WATER SYSTEM PARK LOT	COURT ST AT FALLS ST	**	GREENVILLE	SC	
29601	S126293570		HOME	107 CREOLE ST		GREENVILLE	SC	
29601	S126293641		HOME	107 CREOLE ST		GREENVILLE	SC	
29601	S127634597	110070117633	JEROM JAY RESIDENCE	15 CRESCENT AVE		GREENVILLE	SC	
29601	S123162548		RESIDENCE	400 CROFT ST		GREENVILLE	SC	
29601	S119117608		RESIDENCE	11 CROMWELL AVE		GREENVILLE	SC	
29601	S119111341		SINGLE FAMILY HOME	11 CROMWELL AVE		GREENVILLE	SC	
29601	S119117609	110070117633	RESIDENCE	14 CROMWELL AVE		GREENVILLE	SC	
29601	S119111342		SINGLE FAMILY HOME	14 CROMWELL AVE		GREENVILLE	SC	
29601	S119117138		RESIDENCE	15 CROMWELL AVE		GREENVILLE	SC	
29601	S119111343		SINGLE FAMILY HOME	16 CROMWELL AVE		GREENVILLE	SC	
29601	S119117610	110070117633	RESIDENCE	16 CROMWELL AVE		GREENVILLE	SC	
29601	S119117139		RESIDENCE	2 CROMWELL AVE		GREENVILLE	SC	
29601	S120983875		VACANT HOUSE	17 CROOK ST		GREENVILLE	SC	
29601	S127665376		CROSSROAD APARTMENTS BLDG E #3	CROSS RD APT B BLDG, 926 CLEVELAND	**	GREENVILLE	SC	
29601	S127639242		MCRD WEAPONS BATTALION HOUSING- /	217 CUBA	**	PARRIS ISLAND	SC	
29601	S127640611		RESIDENTIAL HOUSE	11 CURETON ST		GREENVILLE	SC	
29601	S127640599		HOUSE	11 CURETON ST		GREENVILLE	SC	
29601	S127631546		RESIDENTIAL HOUSE - 12 CURETON ST	12 CURETON ST		GREENVILLE	SC	
29601	S127639710		SHAW AFB-BLDG 1039	DARTER ST	**	SUMTER	SC	
29601	S127639709		SHAW AFB-BLDG 1037	DARTER ST	**	SUMTER	SC	
29601	S127639708		SHAW AFB-BLDG 1038	DARTER ST	**	SUMTER	SC	

# EDR ZIP Code Scan Report

ZIP	EDR-ID	Facility ID	Name	Address	Map/Dir/Dist	City	State	Databases
29601	S119119435		VACANT HOUSE	12 DAVIS ST		GREENVILLE	SC	
29601	2013039823			14 DAVIS ST		GREENVILLE	SC	ERNS
29601	S127658956		RESIDENCE	407 DEL NORTE	**	GREENVILLE	SC	
29601	S121267732		RESIDENCE	5 DEL NORTE LN		GREENVILLE	SC	
29601	S127649515		RESIDENCE	605 DEL NORTE RD		GREENVILLE	SC	
29601	S127649301		RESIDENCE	607 DEL NORTE RD		GREENVILLE	SC	
29601	S121476902		RESIDENTIAL HOME	221 DEVENGER RD	**	GREENVILLE	SC	
29601	S119110992		OLD HOUSE	56 DOE ST		GREENVILLE	SC	
29601	S119116842		OLD HOUSE	56 DOE ST		GREENVILLE	SC	
29601	S127665375		VACANT HOUSE	508 DONALDSON RD		GREENVILLE	SC	
29601	S127630553		PHARMACEUTICAL ASSOC BLDG	DONALDSON CENTER-PERIMETER RD	**	GREENVILLE	SC	
29601	S127638819		DWELLING	14 DORN ST		GREENVILLE	SC	
29601	S127638818		DWELLING	8 DORN ST		GREENVILLE	SC	
29601	S128541465		10 (C+D) DOUTHIT CIR. RESIDENCE GREE	10 DOUTHIT CIRCLE		GREENVILLE	SC	
29601	S128541877		10 DOUTHIT STREET	10 DOUTHIT ST		GREENVILLE	SC	
29601	S128541445		10 DOUTHIT ST. (RESIDENCE) GREENVILL	10 DOUTHIT ST.		GREENVILLE	SC	
29601	S128541994		8 DOUTHIT STREET	8 DOUTHIT ST		GREENVILLE	SC	
29601	S128541467		8 DOUTHIT ST.(RESIDENCE) GREENVILLE	8 DOUTHIT ST.		GREENVILLE	SC	
29601	S127631854		FOCUS GOLF WAREHOUSE	25 DRAPER ST		GREENVILLE	SC	
29601	1007237529	110017090459	ENVIRONMENTAL PROTECTION SERVICE	DUKE POWER-WENWOOD FAC.	**	GREENVILLE	SC	FINDS
29601	1007236755	110017082208	EDGAR B HEAPE CO	14 DUNBAR ST		GREENVILLE	SC	FINDS
29601	S128920485		18 DUNBAR STREET-COMMERCIAL BLDG	18 DUNBAR STREET		GREENVILLE	SC	
29601	1016182096	110001666484	EAGLE IRON WORKS	401 DUNBAR STREET		GREENVILLE	SC	FINDS
29601	S127621714		RESIDENCE	701 DUNBAR ST		GREENVILLE	SC	
29601	S127647722		VACANT RESIDENCE	711 DUNBAR ST		GREENVILLE	SC	
29601	S127647723		VACANT RESIDENCE	713 DUNBAR ST		GREENVILLE	SC	
29601	S132054845		5 DUNCAN ST	5 DUNCAN ST		GREENVILLE	SC	
29601	S127619774		CENTURY OAKS	5257 5275 E ENTERPRISE ST	**	CHARLESTON	SC	
29601	S119112098		RESIDENCE	33 EAGLE RIDGE RD		GREENVILLE	SC	
29601	S127636203		CAROLINA FIRST BANK	3530 EARLE E MORRIS JR HWY		GREENVILLE	SC	
29601	S119109859		RESIDENCE	1506 EASLEY BRIDGE RD		GREENVILLE	SC	
29601	S119114346		HOUSE	1506 EASLEY BRIDGE RD		GREENVILLE	SC	
29601	S127618975		WESTCLIFFE ELEMENTARY --- AUTHORIZ	105 EASTBOURNE RD		GREENVILLE	SC	
29601	S127636379		WESTCLIFFE ELEMENTARY	105 EASTBOURNE RD		GREENVILLE	SC	
29601	S119115694		OLD HOUSE	308 ECHOLS ST		GREENVILLE	SC	
29601	S125479791		FORMER OFFICE BUILDING	312 ECHOLS ST		GREENVILLE	SC	
29601	S110824203		PETE HOLLIS SITE	408 ECHOLS ST	H, NE, 1/4 - 1/2	GREENVILLE	SC	BROWNFIELDS, VCP, SHWS
29601	1026007002		PETE HOLLIS SITE	ECHOLS STREET AND PETE HOLLIS BOU	H, NE, 1/4 - 1/2	GREENVILLE	SC	US BROWNFIELDS
29601	1026101332	110070671372	PETE HOLLIS SITE	ECHOLS STREET AND PETE HOLLIS BOU		GREENVILLE	SC	FINDS
29601	S119115146		OLD HOUSE	211 ECKOE ST	**	GREENVILLE	SC	
29601	S127639275		RESIDENCE	1 EDGEWOOD DR		GREENVILLE	SC	
29601	S127620729		RESIDENCE	101 EDGEWOOD AVE		GREENVILLE	SC	
29601	S127642832		RESIDENCE	101 EDGEWOOD AVE		GREENVILLE	SC	
29601	S127620728		RESIDENCE	103 EDGEWOOD AVE		GREENVILLE	SC	
29601	S127642831		RESIDENCE	103 EDGEWOOD AVE		GREENVILLE	SC	
29601	S127642830		RESIDENCE	105 EDGEWOOD AVE		GREENVILLE	SC	
29601	S127642829		RESIDENCE	107 EDGEWOOD AVE		GREENVILLE	SC	
29601	S127664312		STONE RESIDENCE	11 EDGEWOOD DR		GREENVILLE	SC	
29601	S127619821		RESIDENCE	11 EDGEWOOD DR		GREENVILLE	SC	
29601	S127642816		RESIDENCE	111 EDGEWOOD AV		GREENVILLE	SC	
29601	S127642828		RESIDENCE	113 EDGEWOOD AVE		GREENVILLE	SC	
29601	S127642827		RESIDENCE	115 EDGEWOOD AVE		GREENVILLE	SC	
29601	S127619818		RESIDENCE	3 EDGEWOOD	**	GREENVILLE	SC	
29601	S127639292		RESIDENCE	3 EDGEWOOD DR		GREENVILLE	SC	
29601	S127639278		RESIDENCE	5 EDGEWOOD DR		GREENVILLE	SC	
29601	S127639283		RESIDENCE	9 EDGEWOOD DR		GREENVILLE	SC	
29601	S127619822		RESIDENCE	9 EDGEWOOD DR		GREENVILLE	SC	
29601	S127620895		UNITED WAY OF GREENVILLE COUNTY	105 EDINBURGH CT		GREENVILLE	SC	
29601	S127643521		UNITED WAY OF GREENVILLE	105 EDINBURGH CT		GREENVILLE	SC	
29601	S127643559		UNITED WAY OF GREENVILLE COUNTY	105 EDINBURGH CT		GREENVILLE	SC	
29601	S119112660		SINGLE FAMILY HOME	214 ELDER ST		GREENVILLE	SC	
29601	1008215057	110020918621	GREENVILLE CURB MARKET	ELFORT & MAIN STREET		GREENVILLE	SC	FINDS
29601	S127650559		VACANT HOUSE	71 ENDEL ST		GREENVILLE	SC	
29601	S127650526		VACANT HOUSE	71 ENDEL ST		GREENVILLE	SC	
29601	S127624838		RESIDENCE	4 ESTELLE ST		GREENVILLE	SC	
29601	S127650688		RESIDENCE	4 ESTELLE ST		GREENVILLE	SC	
29601	S127650804		RESIDENCE	4 ESTELLE ST		GREENVILLE	SC	
29601	S127650689		RESIDENCE	490 ESTELLE ST	**	GREENVILLE	SC	
29601	S127624839		RESIDENCE	490 ESTELLE ST	**	GREENVILLE	SC	
29601	S127650805		RESIDENCE	490 ESTELLE ST	**	GREENVILLE	SC	
29601	S130283312		6 ESTELLE STREET - GREENVILLE	6 ESTELLE STREET		GREENVILLE	SC	



# EDR ZIP Code Scan Report

ZIP	EDR-ID	Facility ID	Name	Address	Map/Dir/Dist	City	State	Databases
29601	S127649766	SCD094989506	RESIDENCE	118 MT EUSTIS ST	107, SE, 1/2 - 1 AA, SSE, 1/2 - 1	GREENVILLE	SC	RCRA-CESQG SHWS EDR Historical Cleaners SHWS BROWNFIELDS, VCP, ALLSITES
29601	S127649767		RESIDENCE	120 MT EUSTIS ST		GREENVILLE	SC	
29601	S127649768		RESIDENCE	122 MT EUSTIS ST		GREENVILLE	SC	
29601	S127623920		VACANT HOUSE	122 MT EUSTIS ST		GREENVILLE	SC	
29601	S127645690		PALMETTO EXPO CENTER - HALL B	1 EXPOSITION DR		GREENVILLE	SC	
29601	S127642760		PALMETTO EXPO CENTER CENTER PLAZ	1 EXPOSITION DR		GREENVILLE	SC	
29601	S127670696		PALMETTO EXPO CENTER	1 EXPOSITION DR		GREENVILLE	SC	
29601	S119118424		HAMILTON RESIDENCE - BASEMENT	217 FAIRVIEW ST		GREENVILLE	SC	
29601	S127640009		STONE RESIDENCE	221 FAIRVIEW AV		GREENVILLE	SC	
29601	1004780067		ROYAL CLEANERS	114 FALLS ST		GREENVILLE	SC	
29601	S118635925		ROYAL CLEANERS	114 FALLS ST		GREENVILLE	SC	
29601	1020078155		ROYAL ENTERPRISES INC	114 FALLS ST		GREENVILLE	SC	
29601	S121267886		FALLS STREET COMMERCIAL PROPERTIE	509 FALLS ST		GREENVILLE	SC	
29601	S127595090		FALLS STREET COMMERCIAL PROPERTIE	509 FALLS ST		GREENVILLE	SC	
29601	S127640231		CARPET RETAILER	14 W FARIS RD		GREENVILLE	SC	
29601	S127669915		DEMET CONDOMINIUM CRAWLSPACE	25 FARIS CIR		GREENVILLE	SC	
29601	S127621664		FORMER FIRST UNION BANK	1 FARRS BRIDGE RD		GREENVILLE	SC	
29601	S127646571		FIRST UNION BANK	1 FARRS BRIDGE RD		GREENVILLE	SC	
29601	S127648824		FORMER RESIDENCE	564 FARRS BRIDGE RD		GREENVILLE	SC	
29601	S127622664		SINGLE FAMILY DWELLING TO BE DEMOL	564 FARRS BRIDGE RD		GREENVILLE	SC	
29601	S127642398	110017052981 110017128071	RESIDENCE	101 FERGUSON ST	**	GREENVILLE	SC	FINDS FINDS
29601	S127642397		RESIDENCE	102 FERGUSON ST		GREENVILLE	SC	
29601	S127642399		RESIDENCE	103 FERGUSON ST		GREENVILLE	SC	
29601	S127642400		RESIDENCE	105 FERGUSON ST		GREENVILLE	SC	
29601	S127642521		RESIDENCE	105 FERGUSON ST		GREENVILLE	SC	
29601	S127670686		RESIDENTIAL HOUSE	109 FERGUSON ST		GREENVILLE	SC	
29601	S127642402		RESIDENCE	109 FERGUSON ST		GREENVILLE	SC	
29601	S127659874		FORMER FLOREZ CABINETS	2 FERGUSON ST		GREENVILLE	SC	
29601	S127665180		VACANT BLDG - OFFICE	2 FERGUSON ST		GREENVILLE	SC	
29601	S127632039		RESIDENCE	5 FLETCHER ST		GREENVILLE	SC	
29601	S127642111		LUMBER SALES BUILDING	101 S FLORIDA AVE		GREENVILLE	SC	
29601	S123164034		VACANT RESIDENCE	299 FORRESTER DR		GREENVILLE	SC	
29601	1027862996		RXW/REGENCY HOSP OF GREENVILLE	1 ST FRANCIS DR		GREENVILLE	SC	
29601	S123792256		BON SECOURS ST FRANCIS HEALTH SYS	1 ST FRANCIS DR		GREENVILLE	SC	
29601	S123792611		BON SECOURS ST FRANCIS HEALTH SYS	1 ST FRANCIS DR		GREENVILLE	SC	
29601	S125920739		BON SECOURS ST FRANCIS HEALTH SYS	1 ST FRANCIS DR		GREENVILLE	SC	
29601	S123162608		BON SECOURS ST FRANCIS DOWNTOWN	1 ST FRANCIS DR		GREENVILLE	SC	
29601	S127995705		ST.FRANCIS HOSPITAL INC	1 ST FRANCIS DRIVE		GREENVILLE	SC	
29601	1027764343		ST. FRANCIS HOSPITAL INC	1 ST. FRANCIS DRIVE		GREENVILLE	SC	
29601	1027865455	3866	SELECT SPECIALTY HOSPITAL - RE	3 ST. FRANCIS DR , 4TH FLOOR	**	GREENVILLE	SC	UST
29601	1007233930		PROFESSIONAL MEDICAL CENTER X-RAY	317 ST FRANCIS DR		GREENVILLE	SC	
29601	1007241143		PIEDMONT OSTEOPOROSIS CENTER	317 ST FRANCIS DR		GREENVILLE	SC	
29601	S127644975		VACANT BUILDING	213 FRANK ST		GREENVILLE	SC	
29601	S127644783		VACANT BUILDING	213 FRANK ST		GREENVILLE	SC	
29601	U003524269		PET DAIRY	I-85 FRONTAGE RD		GREENVILLE	SC	
29601	1028696867		PET DAIRY	I-85 FRONTAGE RD		GREENVILLE	SC	
29601	S119112296		SHED	323 FURMAN HALL RD		GREENVILLE	SC	
29601	S119112279		HOUSE	323 FURMAN HALL RD		GREENVILLE	SC	
29601	S127642817		RESIDENCE	605 FURMAN HALL RD		GREENVILLE	SC	
29601	S127642833		RESIDENCE	611 FURMAN HALL RD		GREENVILLE	SC	
29601	S127638297		VACANT HOUSE @ 104 GALPHIN DR	104 GALPHIN DR		GREENVILLE	SC	
29601	S127638294		HOUSE	104 GALPHIN DR		GREENVILLE	SC	
29601	S127644342		BRIDGE OVER ROCKY CREEK	S-564 GARLINGTON RD		GREENVILLE	SC	
29601	S127469784		107 GATES ST.	107 GATES ST.		GREENVILLE	SC	
29601	S127636965		SINGLE FAMILY DWELLING	102 GIBBS ST		GREENVILLE	SC	
29601	S128542653		7 GOWER ST	7 GOWER ST		GREENVILLE	SC	
29601	S127664023		VACANT HOUSE	311 GREAT GLENN RD		GREENVILLE	SC	
29601	S127659323		311 GREAT GLENN	311 GREAT GLENN RD		GREENVILLE	SC	
29601	S120983398	110039546836	RESIDENTIAL STRUCTURE	401 GREAT GLEN RD	**	GREENVILLE	SC	ALLSITES, SHWS FINDS US BROWNFIELDS
29601	S120980940		FORMER RESIDENCE	401 GREAT GLEN RD		GREENVILLE	SC	
29601	S127644183		GREEN VALLEY COUNTRY CLUB - BOILEF	225 GREEN VALLEY RD		GREENVILLE	SC	
29601	S127618669		RESIDENTIAL HOUSE	304 GREEN AVE		GREENVILLE	SC	
29601	S127635422		RESIDENCE	306 GREEN AVE		GREENVILLE	SC	
29601	S127621986		RESIDENTIAL HOUSE	405 GREEN ST		GREENVILLE	SC	
29601	S127641551		DUPLEX	413 A&B GREEN AVE		GREENVILLE	SC	
29601	S127625597		SMALL STRUCTURE	464 GREEN AVE		GREENVILLE	SC	
29601	S127651729		SMALL BLDG	464 GREEN AVE		GREENVILLE	SC	
29601	S126294519		MULTI SERVICE CENTER	601 N GREEN AVE		GREENVILLE	SC	
29601	S109694637		HOWARD PROPERTY	622 624 GREEN / 2 4 NELSON & 1 NELSON		GREENVILLE	SC	
29601	1016352204		HOWARD PROPERTIES	622/624 GREEN AVE & 2/4 NELSON ST		GREENVILLE	SC	
29601	1012240594		HOWARD PROPERTIES	622/624 GREEN AVE & 2/4 NELSON ST & 1		GREENVILLE	SC	

# EDR ZIP Code Scan Report

ZIP	EDR-ID	Facility ID	Name	Address	Map/Dir/Dist	City	State	Databases
29601	1016356863	110042301595	622/624 GREEN AVENUE	622/624 GREEN AVENUE		GREENVILLE	SC	US BROWNFIELDS, FINDS
29601	1007243836	110017156174	GREEN AVE BP STATION	700 GREEN AVE		GREENVILLE	SC	FINDS
29601	1007233049	110017043723	GREEN AVE OIL CO	700 GREEN AVE		GREENVILLE	SC	FINDS
29601	1016352200	110039546792	700/706 GREEN AVENUE	700/706 GREEN AVENUE		GREENVILLE	SC	US BROWNFIELDS, FINDS
29601	S127645161		FORMER BELL FURNITURE STORE	703 GREEN ST		GREENVILLE	SC	
29601	S127650330		FORMER GROCERY STORE	706 GREEN AVE		GREENVILLE	SC	
29601	S127624408		FORMER GROCERY STORE	706 GREEN AVE		GREENVILLE	SC	
29601	S127663625		VACANT HOUSE	801 GREEN AV		GREENVILLE	SC	
29601	S123163455		APARTMENTS 62,63,64 BASEMENT AND E	806 GREEN AVE		GREENVILLE	SC	
29601	S127645306		FORMER C&C GARAGE	810 GREEN AVE		GREENVILLE	SC	
29601	S127645070		FORMER C & C GARAGE	810 GREEN AVE		GREENVILLE	SC	
29601	U003523422	12503	ARNOLD, MARTHA ANN	GREENCOVE RD & WHITE HORSE RD		GREENVILLE	SC	UST
29601	1028689438		ARNOLD	GREENCOVE RD & WHITE HORSE RD	**	GREENVILLE	SC	
29601	S127644762		BELL FURNITURE STORE	703 GREEN AVE		GREENVILLE	SC	
29601	S127646090		NARMANDY ARMS APARTMENTS	1647 GREENVILLE ST	**	GREENVILLE	SC	
29601	1031545143		RXW/REGENCY HOSP OF GREENVILLE	2000 E GREENVILLE ST, 2ND FLOO FL 4		ANDERSON	SC	
29601	1007237013	110017084858	RABON CREEK WCD	4500 GREENVILLE CO SQUARE		GREENVILLE	SC	FINDS
29601	1007243686	110017154657	S TYGER RIVER WCD	4500 GREENVILLE COUNTY SQ	**	GREENVILLE	SC	FINDS
29601	S109943964		REWA/SLUDGE PERMIT	GREENVILLE ANDERSON SPARTANBURG	**	GREENVILLE	SC	NPDES
29601	1020430321		AIRPORT PARKING CO	GREENVILLE SPRTNBRG ARPRT	**	GREENVILLE	SC	EDR Historical Auto Stations
29601	S108476475		INTEL POWER SERVICES	303-A GREER DR		SIMPSONVILLE	SC	VCP, ALLSITES, SHWS
29601	S119121881		HARVESTER'S OUTREACH MINISTRIES - I	212 GRIDLEY ST		GREENVILLE	SC	
29601	S119113088		HARVESTER'S OUTREACH MINISTRIES - I	212 GRIDLEY ST		GREENVILLE	SC	
29601	U003525867	14153	GROCE RD LANDFILL	GROCE RD & SC 183		GREENVILLE	SC	LUST, UST
29601	1028690470		GROCE RD LANDFILL	GROCE RD & SC 183		GREENVILLE	SC	
29601	S129303920		512 GROVE RD	512 GROVE RD		GREENVILLE	SC	
29601	S127663371		ENERGY PLANT - GREENVILLE HOSPITAL	696 GROVE RD		GREENVILLE	SC	
29601	S127665769		GREENVILLE HOSPITAL SYSTEMS - MECH	701 GROVE RD		GREENVILLE	SC	
29601	S127648779		VACANT RESIDENCE	503 GULLIVER ST	**	GREENVILLE	SC	
29601	S119112275		PORTABLE SHED	4 GUNSTOWN CIR	**	GREENVILLE	SC	
29601	S119112274		FORMER RESIDENCE	4 GUNSTOWN CIR	**	GREENVILLE	SC	
29601	S127649191		RESIDENCE	408 HAMMETT ST		GREENVILLE	SC	
29601	S127623473		HOUSE	408 HAMMETT ST		GREENVILLE	SC	
29601	S127649190		RESIDENCE	410 HAMMETT ST		GREENVILLE	SC	
29601	S127623472		HOUSE	410 HAMMETT ST		GREENVILLE	SC	
29601	S123664306		THOMPSON AUTOMOTIVE	1001 HAMPTON AVE	O, North, 1/4 - 1/2	GREENVILLE	SC	BROWNFIELDS, VCP, ALLSITES, AUL, SHWS
29601	S127669530		ST MARY'S CATHOLIC CHURCH	111 HAMPTON AVE		GREENVILLE	SC	
29601	S132289846		1120 HAMPTON AVE. EXT. COMMERCIAL I	1120 HAMPTON AVE. EXT.	**	GREENVILLE	SC	
29601	S132290009		1208 HAMPTON AVE. EXTENSION (RESIDI	1208 HAMPTON AVE. EXT.	**	GREENVILLE	SC	
29601	1022993633	110070124903	HAMPTON STATION	1320 HAMPTON AVE EXT		GREENVILLE	SC	FINDS
29601	S123664318		OCEANA RAPID	1320 HAMPTON AVE EXT	**	GREENVILLE	SC	VCP, SHWS
29601	1023679938	SCR000783597	HAMPTON STATION	1320 HAMPTON AVE EXT	**	GREENVILLE	SC	RCRA-NonGen
29601	1022129017		STAR OIL CO INC	1325 HAMPTON AVE	**	GREENVILLE	SC	EDR Historical Auto Stations
29601	1020315375		STAR OIL CO INC	1325 HAMPTON AVE	**	GREENVILLE	SC	EDR Historical Auto Stations
29601	2010960481			1325 HAMPTON AVE EXTENSION	**	GREENVILLE	SC	ERNS
29601	1027738588		NORRIS IRON & METAL INC	1325 HAMPTON AVENUE EXT	**	GREENVILLE	SC	
29601	1028072958	110071435878	NORRIS IRON & METAL INC	1325 HAMPTON AVENUE EXT	**	GREENVILLE	SC	FINDS
29601	1001969328	110002183930	INDUSTRIAL METAL PROCESSING/HAMPT	1326 HAMPTON AVE EXT	101, NNW, 1/2 - 1	GREENVILLE	SC	VCP, ALLSITES, RCRA-NonGen, SHWS, FINDS
29601	S127642335		OLD TEXTILE WAREHOUSE	1419 HAMPTON AVE	**	GREENVILLE	SC	
29601	1007241693	110017133840	WHITAKER ENTERPRISES INC	1419 HAMPTON AVE EXT		GREENVILLE	SC	FINDS
29601	1007236724	110017081888	COMMERCIAL AIR COND SER	1424 HAMPTON AVE		GREENVILLE	SC	FINDS
29601	S127665410		RESIDENTIAL HOUSE	231 HAMPTON AVE		GREENVILLE	SC	
29601	S127649155		THE HAMPTONS - BASEMENT BOILER RO	325 HAMPTON ST	**	GREENVILLE	SC	
29601	S132290978		JIM WOODSIDE BUILDING	36 HAMPTON AVE		GREENVILLE	SC	
29601	S132290802		813 HAMPTON AVE. GREENVILLE, SC 296	813 HAMPTON AVE.		GREENVILLE	SC	
29601	1020040570		MIDWAY CLEANERS	900 HAMPTON AVE		GREENVILLE	SC	EDR Historical Cleaners
29601	1016117920	110002195213	GEM SIGNS INCORPORATED DBA HILTON	903 HAMPTON AVE		GREENVILLE	SC	FINDS
29601	1004780494	SCD987581063	GEM SIGNS INC. DBA HILTON DISPL	903 HAMPTON AVENUE		GREENVILLE	SC	RCRA-NonGen
29601	1005851828	110008553387	SC DEPT OF TRANSPORTATION GREENV	HANBARRIER DR & GARLINGTON		GREENVILLE	SC	FINDS
29601	S113669291			21 HARCOURT DR		GREENVILLE	SC	
29601	S119117280		CAMPBELL RESIDENCE	25 HARCOURT DR		GREENVILLE	SC	
29601	S127641213		RESIDENCE	6 HARRISON RD		GREENVILLE	SC	
29601	U004135900		REWA S HARRISON BRIDGE RD	S HARRISON BRIDGE RD HWY 4	**	GREENVILLE	SC	LUST, UST
29601	1007228960	110017001527	WCRSA S HARRISON BRIDGE RD	S HARRISON BRIDGE RD HWY 418	**	GREENVILLE	SC	FINDS
29601	1028702270		REWA S HARRISON BRIDGE RD	S HARRISON BRIDGE RD HWY 418	**	GREENVILLE	SC	
29601	S127631337		HOUSE	5912 D HARTLEY	**	FORT JACKSON	SC	

# EDR ZIP Code Scan Report

ZIP	EDR-ID	Facility ID	Name	Address	Map/Dir/Dist	City	State	Databases
29601	1007248450	110017203934	JMS INC	28 HARVEST CT		GREENVILLE	SC	FINDS
29601	S127642528		RESIDENCE	17 HAYNIE ST		GREENVILLE	SC	
29601	S127620622		VACANT HOUSE	17 HAYNIE ST		GREENVILLE	SC	
29601	S127647859		SENIOR WRAPS	575 HAYWOOD RD		GREENVILLE	SC	
29601	S127635527		CROWN GAS STATION	649 HAYWOOD DR		GREENVILLE	SC	
29601	S127633556		SCDOT, VACANT SFD	201 HELEN ST	**	GREENVILLE	SC	
29601	S128050515		101 N. HIGHWAY 25 BYPASS RESIDENCE	101 N. HIGHWAY 25 BYPASS		GREENVILLE	SC	
29601	S127638820		DWELLING	104 A/B HILTON ST	**	GREENVILLE	SC	
29601	S127638821		DWELLING	106 A/B HILTON ST	**	GREENVILLE	SC	
29601	S127638822		DWELLING	108 A/B HILTON ST	**	GREENVILLE	SC	
29601	S127638824		DWELLING	114 A/B HILTON ST	**	GREENVILLE	SC	
29601	S127638825		DWELLING	116 A/B HILTON ST	**	GREENVILLE	SC	
29601	1012077192	110038528661	COCA COLA BOTTLING CO INC	1068 HOLLAND RD		GREENVILLE	SC	FINDS
29601	S120982438		VACANT HOUSE	#3 HOLLIS ST	**	GREENVILLE	SC	
29601	S127622046		VACANT HOUSE	17 HOLLYWOOD CIR		GREENVILLE	SC	
29601	S127647065		RESIDENCE	17 HOLLYWOOD CR		GREENVILLE	SC	
29601	S127616343		RESIDENCE @ 4 HOPKINS ST	4 HOPKINS ST	**	GREENVILLE	SC	
29601	S120982846		RESIDENCE	16 HOWE ST		GREENVILLE	SC	
29601	S119113140		FORMER MASONIC LODGE	222 HOWE ST		GREENVILLE	SC	
29601	S119121103		OLD MANSONIC LODGE	222 HOWE ST		GREENVILLE	SC	
29601	9197311			HOWE & UNIVERSITY STREETS	**	GREENVILLE	SC	ERNS
29601	S119112454		RESIDENCE	18 HOWELL CIR		GREENVILLE	SC	
29601	S119120351		RESIDENCE	18 HOWELL CIR		GREENVILLE	SC	
29601	S127648699		FORMER KELLY NAILS	6020 HOWELL RD	**	GREENVILLE	SC	
29601	S119112110		STORAGE SHED	13 HOYT ST		GREENVILLE	SC	
29601	S119112109		RESIDENCE	13 HOYT ST		GREENVILLE	SC	
29601	S123162857		PIEDMONT NATURAL GAS	100 S HUDSON ST		GREENVILLE	SC	
29601	S117667521		104 SOUTH HUDSON STREET SITE	104 S HUDSON ST	F, South, 1/4 - 1/2	GREENVILLE	SC	VCP
29601	S117882390		104 SOUTH HUDSON STREET SITE	104 S HUDSON ST	F, South, 1/4 - 1/2	GREENVILLE	SC	ALLSITES, AUL, SHWS
29601	S127636488		COMMERCIAL BLDG	200 HUDSON ST		GREENVILLE	SC	
29601	S127635991		FORMER UNITED CHEMICAL & SUPPLY BI	200 S HUDSON ST		GREENVILLE	SC	
29601	1007243206	110017149682	HUDSON STREET ONE STOP	305 S HUDSON ST		GREENVILLE	SC	FINDS
29601	1007245431	110017172860	EVANS SERVICE CENTER	315 S HUDSON ST		GREENVILLE	SC	FINDS
29601	S127658959		FORMER BROOKS OFFICE WAREHOUSE	320 S HUDSON ST		GREENVILLE	SC	
29601	S127663255		VACANT BUILDING	320 S HUDSON ST		GREENVILLE	SC	
29601	1016374164	110054365218	320 SOUTH HUDSON STREET	320 SOUTH HUDSON STREET	M, South, 1/4 - 1/2	GREENVILLE	SC	US BROWNFIELDS, FINDS
29601	S126294706		GARAGE BUILDING	325 S HUDSON ST		GREENVILLE	SC	
29601	S108979317		SMART PROPERTY	331 S HUDSON ST	U, South, 1/4 - 1/2	GREENVILLE	SC	BROWNFIELDS, VCP, ALLSITES, AUL, SHWS
29601	S127647106		MILLER APPLIANCE BUILDING	339 HUDSON ST		GREENVILLE	SC	
29601	U004253779		GREENVILLE CITY OF	348 S HUDSON ST		GREENVILLE	SC	UST
29601	1004780124	SCD981471238	CITY OF GREENVILLE GARAGE	348 S HUDSON ST		GREENVILLE	SC	RCRA-CESQG
29601	U004255870		GREENVILLE CITY OF	348 S HUDSON ST	X, SSW, 1/2 - 1	GREENVILLE	SC	LUST, UST
29601	1028697060		GREENVILLE CITY OF	348 S HUDSON ST	X, SSW, 1/2 - 1	GREENVILLE	SC	
29601	U004253702		GREENVILLE CITY OF	348 S HUDSON ST	X, SSW, 1/2 - 1	GREENVILLE	SC	LUST, UST
29601	1028689030		GREENVILLE CITY OF	348 S HUDSON ST		GREENVILLE	SC	
29601	U003557824	4102	GREENVILLE CITY OF	348 S HUDSON ST	X, SSW, 1/2 - 1	GREENVILLE	SC	GWCI, UIC, NPDES, RCR
29601	1028688695		GREENVILLE CITY OF	348 S HUDSON ST		GREENVILLE	SC	
29601	1016120465	110002250689	GREENVILLE GARAGE CITY OF	348 SOUTH HUDSON STREET		GREENVILLE	SC	FINDS
29601	1010331917	SCR000768002	CITY OF GREENVILLE PUBLIC WORKS	360 S HUDSON ST		GREENVILLE	SC	RCRA-CESQG
29601	1010438633	110031367027	CITY OF GREENVILLE PUBLIC WORKS	360 S HUDSON ST		GREENVILLE	SC	FINDS
29601	1007234988	110017063835	TABERNACLE BAPTIST CHURCH PARKIN	400 S HUDSON ST		GREENVILLE	SC	FINDS
29601	U004255151		VACANT SERVICE STATION BLDG 1	415 S HUDSON ST		GREENVILLE	SC	LUST, UST
29601	S127636049		COMMERCIAL BUILDING	415 S HUDSON ST		GREENVILLE	SC	
29601	1007234989	110017063844	VACANT SERVICE STATION BLDG 1	415 S HUDSON ST		GREENVILLE	SC	FINDS
29601	1029102652		VACANT SERVICE STATION BLDG 1	415 S HUDSON ST		GREENVILLE	SC	
29601	1020290264		CARTER & TAYLOR SERVICE STN	415 S HUDSON STREET		GREENVILLE	SC	EDR Historical Auto Stations
29601	1020768753		MC CORKLE OIL CO INC	S HWY 14	**	GREENVILLE	SC	EDR Historical Auto Stations
29601	U003526230	12781	UST UNKNOWN 12781	SC HWY 64	**	CUMMINGS	SC	UST
29601	1028689681		UST UNKNOWN 12781	SC HWY 64	**	CUMMINGS	SC	
29601	1007227636	110016987947	VULCAN CONSTRUCTION MATERIALS PL	US HWY 25	**	GREENVILLE	SC	FINDS
29601	1007230455	110017017084	VULCAN CONSTRUCTION MATERIALS PL	US HWY 25	**	GREENVILLE	SC	FINDS
29601	1007227640	110016987983	VULCAN CONSTRUCTION MATERIALS PL	US HWY 25	**	GREENVILLE	SC	FINDS
29601	1007230454	110017017075	VULCAN CONSTRUCTION MATERIALS PL	US HWY 25	**	GREENVILLE	SC	FINDS
29601	S127620187		ABANDONED BUILDING	15 HYDE ST		GREENVILLE	SC	
29601	S119112764		VACANT COMMERCIAL BUILDING	15 HYDE ST		GREENVILLE	SC	
29601	S127640560		OLD ABANDONED STORE	15 HYDE ST		GREENVILLE	SC	
29601	S127651000		RESIDENCE	517 IMPERIAL DR		GREENVILLE	SC	
29601	S127650917		OLD HOUSE	517 IMPERIAL DR		GREENVILLE	SC	

# EDR ZIP Code Scan Report

ZIP	EDR-ID	Facility ID	Name	Address	Map/Dir/Dist	City	State	Databases
29601	1012218660	110040508554	GREENVILLE COUNTY POWER LLC	INTERSECTION OF HWY 418 & FORK	**	GREENVILLE	SC	FINDS
29601	U004254752		SC DEPT OF TRANSPORTATION PROJEC	INTERSECTION SC 20 & LINDA A	**	GREENVILLE	SC	LUST, UST
29601	1029102629		SC DEPT OF TRANSPORTATION PROJEC	INTERSECTION SC 20 & LINDA AVE	**	GREENVILLE	SC	
29601	S127637533		STORAGE BUILDING FOR BOJANGLES	INTERSECTION WHITE HORSE RD & HWY 2	**	GREENVILLE	SC	
29601	S127637532		BOJANGLES	INTERSECTION WHITE HORSE RD & HWY 2	**	GREENVILLE	SC	
29601	1007237061	110017085358	STONE PROPERTIES INC.	13 N IRVINE ST		GREENVILLE	SC	ICIS, FINDS
29601	1007835381	110019993710	BROOKWOOD DEVELOPMENT	13 N IRVINE ST		GREENVILLE	SC	FINDS
29601	1007235424	110017068420	FORMER GAS STATION 18755	20 S IRVINE ST		GREENVILLE	SC	FINDS
29601	S127660011		RESIDENCE	120 E JAMES ST		GREER	SC	
29601	S127669102		RESIDENCE	1008 JENKINS ST		GREENVILLE	SC	
29601	S125920895		RESIDENCE	109 JENKINS ST		GREENVILLE	SC	
29601	S127022975		507 JENKINS STREET RESIDENCE	507 JENKINS STREET		GREENVILLE	SC	
29601	1020086102		SHARKEYS CLRS & LAUNDERETTE	807 JENKINS STREET		GREENVILLE	SC	EDR Historical Cleaners
29601	S127635364		DWELLING	104 JOE LOUIS ST		GREENVILLE	SC	
29601	S127635864		RESIDENCE	105 JOE LOUIS ST		GREENVILLE	SC	
29601	S127642523		RESIDENCE	5 JOE LOUIS ST		GREENVILLE	SC	
29601	S119117711		VACANT HOUSE	8-D JUDSON ST	**	GREENVILLE	SC	
29601	1020054102		ONE HOUR CLEANERS SPARTANBURG*	K-MART PLAZA	**	GREENVILLE	SC	EDR Historical Cleaners
29601	S126293876		RESIDENCE	9 KEAT AVE		GREENVILLE	SC	
29601	S127621422		RESIDENCE GREEN BOARD HOUSE	189 KEITH DR		GREENVILLE	SC	
29601	S127646079		RESIDENCE GREEN BOARD HOUSE	189 KEITH DR		GREENVILLE	SC	
29601	S127639312		RENTAL UNIFORM SERVICE-BOILER ROO	415 KEITH DR		GREENVILLE	SC	
29601	S127644764		GREENVILLE TECHNICAL COLLEGE - THE	415 KEITH DR		GREENVILLE	SC	
29601	1028696909		WILLIAMS OIL CO INC	KELLY AVE	**	GREENVILLE	SC	
29601	1007259888	110017329666	WILLIAMS OIL CO INC	KELLY AVE	**	GREENVILLE	SC	FINDS
29601	U003624994	3916	WILLIAMS OIL CO INC	KELLY AVE		GREENVILLE	SC	UST
29601	S123792323		LUMPKIN RESIDENCE - EMERGENCY	11 KENDALL GREEN DR		GREENVILLE	SC	
29601	S127650564		RESIDENCE	303 E KENILWORTH DR		GREENVILLE	SC	
29601	S123162849		RESIDENCE	4 KENT LN		GREENVILLE	SC	
29601	S125237511		OLD OFFICE BUILDING	1001 KEYS DR		GREENVILLE	SC	
29601	S127659248		HOUSE	8 LAFAYETTE		GREENVILLE	SC	
29601	S127663941		VACANT HOUSE	8 LAFAYETTE ST		GREENVILLE	SC	
29601	S127664015		RESIDENCE	19 LANNEAU DR		GREENVILLE	SC	
29601	U003624601	4471	DISTRICT OFFICE BUILDING	1439 LAURENS RD		GREENVILLE	SC	RCR, LUST, UST
29601	S127636896		RESIDENCE	1808 LAURENS RD		GREENVILLE	SC	
29601	U004110958	19344	EDWARDS PROPERTY	2004 LAURENS RD		GREENVILLE	SC	UST
29601	1028694524		EDWARDS PROPERTY	2004 LAURENS RD		GREENVILLE	SC	
29601	S127623714		FUTURE WALGREENS	2008 LAURENS RD		GREENVILLE	SC	
29601	S127649538		OFFICE BUILDING	2030 LAURENS RD		GREENVILLE	SC	
29601	S127623713		FUTURE WALGREENS	2030 LAURENS RD		GREENVILLE	SC	
29601	S127648046		FROMER MURPHY'S CAR WASH	2517 LAURENS RD		GREENVILLE	SC	
29601	S127647031		FORMER 'GOODY'S' - BUILDING	2607 LAURENS RD		GREENVILLE	SC	
29601	S127646641		RASOR OFFICE BLDG	3529 LAURENS RD		GREENVILLE	SC	
29601	S127621677		RASOR BUILDING	3529 LAURENS RD		GREENVILLE	SC	
29601	S127634705		GREEN BRICK BUILDING	423 LAURENS RD		GREENVILLE	SC	
29601	S127618076		FACILITY	423 LAURENS RD		GREENVILLE	SC	
29601	S127623687		ABANDONED COMMERCIAL BUILDING	600 LAURENS RD		GREENVILLE	SC	
29601	S127623749		ABANDONED COMMERCIAL BUILDING	600 LAURENS RD		GREENVILLE	SC	
29601	S127637877		BUILDING @ 7 LAURENS ST, GREENVILLE	7 LAURENS ST	**	GREENVILLE	SC	
29601	S127643975		BANK OF AMERICA - GREENVILLE PLAZA	7 N LAURENS ST		GREENVILLE	SC	
29601	1007258229	110017312442	CYPRESS POINT PARTNERS LLC	7 N LAURENS ST STE 300		GREENVILLE	SC	FINDS
29601	1007837450	110020014410	LANDCRAFT MANAGEMENT LLC	7 N LAURENS ST STE 508		GREENVILLE	SC	FINDS
29601	1007259130	110017321799	LANDCRAFT PROPERTIES INC	7 N LAURENS ST STE 601		GREENVILLE	SC	FINDS
29601	S132054848		SATCHEL OFFICE	712 LAURENS ROAD		GREENVILLE	SC	
29601	S127637748		COMMERCIAL BUILDING ---REVISED DATE	811 LAURENS RD		GREENVILLE	SC	
29601	S127637724		BLDG @ 811 LAURENS RD, GREENVILLE,	811 LAURENS RD		GREENVILLE	SC	
29601	S127631194		BUCKET STITCH BLDG	905 LAURENS RD		GREENVILLE	SC	
29601	S123343795		DMV BUILDING	LAURENS & AIRPORT RD		GREENVILLE	SC	
29601	S123792100		DMV TESTING LAB BUILDING	LAURENS & AIRPORT RD		GREENVILLE	SC	
29601	U003878523	13961	MCALISTER SQUARE EXXON	LAURENS RD		GREENVILLE	SC	LUST, UST
29601	1028690312		MCALISTER SQUARE EXXON	LAURENS RD	**	GREENVILLE	SC	
29601	S127638060		BUCKET STITCH	LAURENS RD	**	GREENVILLE	SC	
29601	1007837233	110020012243	WACCAMAW TRACE INC	12 LAVINA AVE		GREENVILLE	SC	FINDS
29601	S128919592		111 S. LEACH ST. C/D DUPLEX, GREENVIL	111 S. LEACH ST.		GREENVILLE	SC	
29601	S128919597		111 S. LEACH ST. G/H DUPLEX, GREENVIL	111 S. LEACH ST.		GREENVILLE	SC	
29601	S128919596		111 S. LEACH ST. I/J DUPLEX, GREENVILL	111 S. LEACH ST.		GREENVILLE	SC	
29601	S128919591		111 S. LEACH ST. A/B DUPLEX, GREENVIL	111 S. LEACH ST.		GREENVILLE	SC	
29601	S128919593		111 S. LEACH ST. E/F DUPLEX, GREENVIL	111 S. LEACH ST.		GREENVILLE	SC	
29601	S119111069		RESIDENCE	120 N LEACH ST		GREENVILLE	SC	
29601	S119116302		VACANT HOUSE	120 N LEACH ST		GREENVILLE	SC	
29601	S128541853		206 N LEACH STREET	206 N LEACH ST		GREENVILLE	SC	

# EDR ZIP Code Scan Report

ZIP	EDR-ID	Facility ID	Name	Address	Map/Dir/Dist	City	State	Databases
29601	S128541424	4185	206 N. LEACH ST. (RESIDENCE) GREENVI	206 N. LEACH ST.		GREENVILLE	SC	EDR Historical Auto Stations LUST, UST
29601	S128541854		214 N LEACH STREET	214 N LEACH ST		GREENVILLE	SC	
29601	S128541443		214 N. LEACH ST. (RESIDENCE) GREENVI	214 N. LEACH ST.		GREENVILLE	SC	
29601	1020317905		SUPER HIGHWAY OIL CO INC	307 E LEE ST		TAYLORS	SC	
29601	U003518856	4185	ADDISON CORP	306 LENHARDT RD		GREENVILLE	SC	EDR Historical Auto Stations LUST, UST
29601	1028697140		ADDISON CORP	306 LENHARDT RD		GREENVILLE	SC	
29601	S127620776		LEWIS VILLAGE CONDOMINIUM	100 LEWIS DR		GREENVILLE	SC	
29601	S119113737		LEWIS VILLAGE HOA - UNIT D	100 LEWIS DR		GREENVILLE	SC	
29601	S119113780		LEWIS VILLAGE HOA - UNIT 18C	100 LEWIS DR		GREENVILLE	SC	
29601	S127646031		LEWIS PARK - BLD 20, 21, 22	LEWIS DR W	**	GREENVILLE	SC	
29601	S127637471		SINGLE FAMILY RESIDENCE	200 LINCOLN ST		GREENVILLE	SC	
29601	S128051083		LLOYD ST	305 LLOYD ST		GREENVILLE	SC	
29601	S127648967		CHURCH	314 LLOYD ST		GREENVILLE	SC	
29601	S127622759		RESIDENTIAL HOUSE	5 LOGAN ST		GREENVILLE	SC	
29601	S126293660		VACANT HOME	202 LOIS ST		GREENVILLE	SC	
29601	S127647437		GREENVILLE MIDDLE SCHOOL	339 LOURDES AV	**	GREENVILLE	SC	
29601	S127639223		GREENVILLE MIDDLE SCHOOL MAIN ENT	339 LOWNDES AVE		GREENVILLE	SC	
29601	S127645557		GREENVILLE MIDDLE SCHOOL	339 LOWNDES AVE		GREENVILLE	SC	
29601	S127646228		GREENVILLE MIDDLE SCHOOL	339 LOWNDES AVE		GREENVILLE	SC	
29601	S127639299		GREENVILLE MIDDLE SCHOOL MAIN ENT	339 LOWNDES AVE		GREENVILLE	SC	
29601	S127639338		GREENVILLE MIDDLE SCHOOL-MAIN ENT	339 LOWNDES AVE		GREENVILLE	SC	
29601	S123163926		HOUSE	575 LOWNDES HILL RD		GREENVILLE	SC	
29601	S127667252		101 N. MAIN ST. GREENVILLE, SC 29601	101 N MAIN ST		GREENVILLE	SC	
29601	S127622553		BANK OF AMERICA	101 N MAIN ST		GREENVILLE	SC	
29601	S127655913		BANK OF AMERICA - 5TH FLOOR	101 N MAIN ST		GREENVILLE	SC	
29601	S127622119		BANK OF AMERICA BLDG	101 N MAIN ST		GREENVILLE	SC	
29601	S119116973		BANK OF AMERICA BUILDING - 7TH FLOO	101 N MAIN ST		GREENVILLE	SC	
29601	S127667976		BANK OF AMERICA - PARKING GARAGE U	101 N MAIN ST		GREENVILLE	SC	
29601	S127667718		PARKING GARAGE UTILITY ROOM	101 N MAIN ST		GREENVILLE	SC	
29601	S127622469		BANK OF AMERICA-5TH FLOOR	101 N MAIN ST		GREENVILLE	SC	
29601	S119117085		OLD GAS STATION	1027 S MAIN ST		GREENVILLE	SC	
29601	S123163803		STRUCTURE 2ND FL ENTRYWAY	103 N MAIN ST		GREENVILLE	SC	
29601	S127657616		PROAXIS AT BERGAMO - EXTERIOR BRIC	103 N MAIN ST		GREENVILLE	SC	
29601	S119113231		PENDLETON STREET BAPTIST CHURCH -	1100 S MAIN ST		GREENVILLE	SC	
29601	S119112810		PENDLETON BAPTIST CHURCH - RIVERS	1100 S MAIN ST		GREENVILLE	SC	
29601	S119113070		PENDLETON STREET BAPTIST CHURCH -	1100 S MAIN ST		GREENVILLE	SC	
29601	S119121120		PENDLETON BAPTIST CHURCH - SANCTU	1100 S MAIN ST		GREENVILLE	SC	
29601	S119121119		PENDLETON BAPTIST CHURCH - SANCUA	1100 S MAIN ST		GREENVILLE	SC	
29601	S119113090		PENDLETON STREET BAPTIST CHURCH -	1100 S MAIN ST		GREENVILLE	SC	
29601	S125237786		STRUCTURE OFFICES & BATHROOM	1122 S MAIN ST		GREENVILLE	SC	
29601	S127639346		KIMBRELLS FURNITURE	113 S MAIN ST		GREENVILLE	SC	
29601	S127638860		KIMBRELL'S FURNITURE---CANCELLED---	113 S MAIN ST		GREENVILLE	SC	
29601	S127638826		OLD KIMBRELL BLDG- BASEMENT & ROO	113 S MAIN ST		GREENVILLE	SC	
29601	1004781080	110002236624	POINSETT HOTEL LLP	120 S MAIN ST		GREENVILLE	SC	RCRA-CESQG, FINDS
29601	S127669883		FAMILY COURT	130 S MAIN ST		GREENVILLE	SC	
29601	1006811482	110014362965	FAMILY COURT LLC	130 S MAIN ST		GREENVILLE	SC	RCRA-CESQG, FINDS
29601	S127633512		FAMILY COURT HOUSE LLC	130 S MAIN ST		GREENVILLE	SC	
29601	S119113763		BLDG	15 S MAIN ST		GREENVILLE	SC	RCRA-CESQG
29601	S127618720		WACHOVIA BANK	15 S MAIN ST		GREENVILLE	SC	
29601	S127667844		WELLS FARGO BANK	15 S MAIN ST		GREENVILLE	SC	
29601	S127622548		WACHOVIA BANK BUILDING -ROOF COOL	15 S MAIN ST		GREENVILLE	SC	
29601	S121267922		WELLS FARGO GREENVILLE VA BOXS	15 S MAIN STQ		GREENVILLE	SC	
29601	S127618858		WELLS FARGO BANK	15 SOUTH MAIN STREET		GREENVILLE	SC	
29601	S132290655		1612 MAIN ST-5524093	1612 MAIN ST		COLUMBIA	SC	
29601	S127643278		PARK PLACE ON MAIN	18 S MAIN ST		GREENVILLE	SC	
29601	S130283310		2 N MAIN ST GREENVILLE SC	2 N MAIN ST		GREENVILLE	SC	
29601	1027222772	SCR000789784	KIYATEC INC	2 N MAIN STREET		GREENVILLE	SC	
29601	1027192042		KIYATEC INC	2 N MAIN STREET		GREENVILLE	SC	
29601	1027176905	110071248836	KIYATEC INC	2 N MAIN STREET		GREENVILLE	SC	FINDS
29601	1027992845		HYATEC LABORATORY/MELISSA BAYNER	2 N MAIN STREET (STE 100 )	**	GREENVILLE	SC	
29601	1027992846		KYATEC LABORATORY	2 N MAIN STREET STE 100		GREENVILLE	SC	LUST, UST PRP
29601	S127639700		WASABI BY THE ORIENT	2 S MAIN ST		GREENVILLE	SC	
29601	S127658582		CHARLESTON COOKS - MAIN LEVEL SUIT	200 N MAIN ST		GREENVILLE	SC	
29601	S119119314		FORMER AYERS LEATHER SHOP	201 N MAIN ST		GREENVILLE	SC	
29601	S119118752		RETAIL SPACE - FORMER AYERS LEATHE	201 N MAIN ST		GREENVILLE	SC	
29601	S127618688		UPTOWN DOWNTOWN	203 N MAIN ST		GREENVILLE	SC	
29601	U004255802		GREENVILLE CITY HALL STAIRWELL 1	206 S MAIN ST		GREENVILLE	SC	
29601	1026581061		CITY OF GREENVILLE	206 S. MAIN		GREENVILLE	SC	
29601	S119121729		CHRISTIAN SCIENCE READING ROOM	215 N MAIN ST		GREENVILLE	SC	
29601	S127624523		BUILDING	22 MAIN ST		GREENVILLE	SC	

# EDR ZIP Code Scan Report

ZIP	EDR-ID	Facility ID	Name	Address	Map/Dir/Dist	City	State	Databases
29601	S127624289	110070239977	22 MAIN STREET	22 MAIN ST	Z, East, 1/2 - 1	GREENVILLE	SC	FINDS
29601	1016156468		PADD 2 IMPORTING	22 S MAIN ST		GREENVILLE	SC	
29601	S127617848	110017123450	COX RADIO	220 N MAIN ST		GREENVILLE	SC	FINDS
29601	S127621432		HYATT REGENCY HOTEL	220 N MAIN ST		GREENVILLE	SC	
29601	1028688883	11877	HYATT REGENCY GREENVILLE	220 N MAIN ST		GREENVILLE	SC	LUST, UST
29601	1007240697		HYATT REGENCY GREENVILLE	220 N MAIN ST		GREENVILLE	SC	
29601	U003522431	110017052598	HYATT REGENCY GREENVILLE	220 N MAIN ST		GREENVILLE	SC	FINDS
29601	S127624454		HYATT HOTEL	220 N MAIN ST		GREENVILLE	SC	
29601	1007233891	18596	GENERAL DENTISTRY	243 N MAIN ST		GREENVILLE	SC	FINDS
29601	S127647274		LANDMARK BUILDING - SUB BASEMENT	301 N MAIN ST		GREENVILLE	SC	
29601	S127648860	18596	LANDMARK BUILDING - GARAGE UPPER I	301 N MAIN ST		GREENVILLE	SC	BROWNFIELDS, VCP, ALLSITES, AUL, SHWS, LUST, UST
29601	U003740886		LANDMARK BUILDING	301 N MAIN ST		GREENVILLE	SC	
29601	1028693787	110017040405	LANDMARK BUILDING	301 N MAIN ST	102, East, 1/2 - 1	GREENVILLE	SC	FINDS
29601	S127630518		WINDSOR CITY PARTNERSHIP; LANDMAF	301 N MAIN ST		GREENVILLE	SC	
29601	S127647442	1021180196	LANDMARK CORPORATION - 1ST FLOOR	301 N MAIN ST		GREENVILLE	SC	EDR Historical Auto Stations
29601	S127630519		WINDSOR CITY PARTNERSHIP; LANDMAF	301 N MAIN ST		GREENVILLE	SC	
29601	1007232728	1021180196	LANDMARK BLDG	301 NORTH MAIN STREET		GREENVILLE	SC	FINDS
29601	1021180196		JERRYS CHEVRON INC	305 N MAIN ST		GREENVILLE	SC	
29601	S127669824	110001669267	THE GREENVILLE NEWS	305 S MAIN ST		GREENVILLE	SC	LUST, UST
29601	S127661336		GREENVILLE NEWS - OFFICE	305 S MAIN ST		GREENVILLE	SC	
29601	U004291408	110019997887	GREENVILLE NEWS	305 S MAIN ST		GREENVILLE	SC	ERNS
29601	1028697384		GREENVILLE NEWS	305 S MAIN ST		GREENVILLE	SC	
29601	S127661323	SCR000775312	GREENVILLE NEWS - WAREHOUSE	305 S MAIN ST		GREENVILLE	SC	RCRA-CESQG, FINDS
29601	S127668803		GREENVILLE NEWS BLDG - OFFICE COMF	305 S MAIN ST		GREENVILLE	SC	
29601	S127649305	110017160481	THE GREENVILLE NEWS	305 S MAIN ST		GREENVILLE	SC	FINDS
29601	S127668775		GREENVILLE NEWS BLDG	305 S MAIN ST		GREENVILLE	SC	
29601	96344220	110006519419	GREENVILLE NEWS	305 S. MAIN ST		GREENVILLE	SC	FINDS
29601	1000208905		STM ACQUISITION & DEVELOPMENT	305 SOUTH MAIN		GREENVILLE	SC	
29601	1007835797	110006519419	DELTA APPAREL, INC.	32 S MAIN ST		GREENVILLE	SC	EDR Historical Auto Stations
29601	1026587515		THE GULLICK BUILDING	322 S. MAIN STREET		GREENVILLE	SC	
29601	S132055313	10006519419	CVS PHARMACY 3203	330 S MAIN STREET	104, East, 1/2 - 1	GREENVILLE	SC	SHWS
29601	1014961327		BROWNS GROCERY	35 S MAIN ST		GREENVILLE	SC	
29601	1007244252	110006813216	LOOPERS AMOCO SERVICE	400 N MAIN ST		JOANNA	SC	US BROWNFIELDS, FINDS
29601	1005852767		CUNNINGHAM LADD ESSO SERVICE	401 N MAIN		GREENVILLE	SC	
29601	1021594222	110016990639	TOWERS EAST MECHANICAL ROOM & CR	413-15 S MAIN ST		GREENVILLE	SC	FINDS
29601	S127645125		TRINITY LUTHERAN CHURCH - BASEMEN	415 N MAIN ST		GREENVILLE	SC	
29601	S127671594	110071194779	GREENVILLE DAILY NEWS - 1ST FLOOR R	421 N MAIN ST		GREENVILLE	SC	FINDS
29601	S119121867		GREENVILLE NEWS	423 S MAIN ST		GREENVILLE	SC	
29601	S119113267	110006813216	PEACE CENTER - MOCKINGBIRD DEMOLI	423 S MAIN ST		GREENVILLE	SC	FINDS
29601	S127666253		DAVIS ELECTRICAL CONSTRUCTORS	426 S MAIN ST		GREENVILLE	SC	
29601	1007227901	110006813216	TRINITY LUTHERAN CHURCH (429-C)	429 N MAIN ST		GREENVILLE	SC	FINDS
29601	S127629584		TOWER EAST APARTMENTS - 1ST FLOOR	429 N MAIN ST		GREENVILLE	SC	
29601	S123792245	110006813216	MAIN AT WASHINGTON STREET PROPER	45 N MAIN ST		GREENVILLE	SC	FINDS
29601	S127653012		GREGORY'S LAUNDRY & CLEANERS - NO	5 N MAIN ST		GREENVILLE	SC	
29601	S127662762	110006813216	505 N MAIN STREET	505 N MAIN ST	**	GREENVILLE	SC	EDR Historical Auto Stations
29601	1027140693		FIRST CAROLINA BANK	505 NORTH MAIN STREET		GREENVILLE	SC	
29601	S128920484	110006813216	OLD COTTON EXCHANGE BLDG	522 NORTH MAIN ST		GREENVILLE	SC	FINDS
29601	S127620429		GERBER CHILDRENSWEAR INCORPORAT	531 S MAIN ST		GREENVILLE	SC	
29601	1005852630	110006813216	WAREHOUSE AND ADJACENT BLDGS (AL	531 SOUTH MAIN STREET		GREENVILLE	SC	EDR Historical Auto Stations
29601	S127636602		EAST MAIN SERVICE STATION	534-540 S MAIN ST/6 CAMPERDOWN WAY		GREENVILLE	SC	
29601	1020601279	110006813216	LEES CLEANERS	59 E MAIN ST		GREENVILLE	SC	EDR Historical Auto Stations
29601	S127645125		LEE'S CLEANERS	601 N MAIN ST		GREENVILLE	SC	
29601	S107599682	110002251205	ABANDONED HOUSE	601 N MAIN ST	104, East, 1/2 - 1	GREENVILLE	SC	DRYCLEANERS, SHWS
29601	S123163899		ABANDONED HOUSE	617 N MAIN ST		GREENVILLE	SC	
29601	S123163906	110002251205	OLD DO,T BUILDING	617 N MAIN ST		GREENVILLE	SC	RCRA-NonGen, FINDS
29601	S127648821		FORMER DOT OFFICE AND STORAGE BLI	626 N MAIN ST		GREENVILLE	SC	
29601	S127648977	110017321478	THOMAS MCAFEE FUNERAL HOME ---PRC	626 N MAIN ST		GREENVILLE	SC	LUST, UST
29601	S127633937		THOMAS MCAFEE FUNERAL HOME	639 N MAIN ST		GREENVILLE	SC	
29601	S127634005	110017321478	FIRE DAMAGED BUILDING	639 NA MAIN ST		GREENVILLE	SC	FINDS
29601	S127646961		BELK SIMPSON GROUP	640 N MAIN ST		GREENVILLE	SC	
29601	1004780615	4244	BROWNS TEXACO	640 S MAIN ST		GREENVILLE	SC	GWCI, UIC
29601	U004255896		OM SAIRAM LLC	641 N MAIN ST		GREENVILLE	SC	
29601	1007259099	110016973907	BROWNS TEXACO	641 N MAIN ST		GREENVILLE	SC	LUST, UST
29601	U003557728		QUICK STOP	641 N MAIN ST		GREENVILLE	SC	
29601	U004254439	110016973907	QUICK STOP	641 N MAIN ST		GREENVILLE	SC	FINDS
29601	1028691691		QUICK STOP	641 N MAIN ST		GREENVILLE	SC	
29601	1007226257	110016973907	QUICK STOP	641 N MAIN ST		GREENVILLE	SC	FINDS
29601	1007226257		QUICK STOP	641 N MAIN ST		GREENVILLE	SC	

# EDR ZIP Code Scan Report

ZIP	EDR-ID	Facility ID	Name	Address	Map/Dir/Dist	City	State	Databases
29601	1007247075	110017189745	BROWNS TEXACO	641 N MAIN ST		GREENVILLE	SC	FINDS
29601	1028697195		BROWNS TEXACO	641 N MAIN ST		GREENVILLE	SC	
29601	2024410820			644 N MAIN ST		GREENVILLE	SC	ERNS
29601	1020929102		RADIATOR CENTER LTD INC THE	644 N MAIN STREET		GREENVILLE	SC	EDR Historical Auto Stations
29601	S119120746		RETAIL STORE	654 S MAIN ST		GREENVILLE	SC	
29601	S120982815		COMMERCIAL STRUCTURE	656 S MAIN ST		GREENVILLE	SC	
29601	S127619696		BUILDING	718 S MAIN ST		GREENVILLE	SC	
29601	S127643452		VACANT BUILDING	725 S MAIN ST		GREENVILLE	SC	
29601	S119121047		OLD VACANT BUILDING	816 S MAIN ST		GREENVILLE	SC	
29601	S119112952		COMMERCIAL BUILDING	816 S MAIN ST		GREENVILLE	SC	
29601	S119120581		OLD VACANT BUILDING	816 S MAIN ST		GREENVILLE	SC	
29601	S127644769		NORFOLK SOUTHERN RAILROAD PROPE	911 S MAIN ST		GREENVILLE	SC	
29601	S127644770		NORFOLK SOUTHERN RAILROAD PROPE	911 S MAIN ST		GREENVILLE	SC	
29601	S127634519		NORTHGATE LAUNDERETTE, THE GOLDS	924 N MAIN ST		GREENVILLE	SC	
29601	S127617970		NORTHGATE LAUNDRETTE	924 N MAIN ST		GREENVILLE	SC	
29601	S119113160		FLOUR FIELD - GIFT SHOP	945 S MAIN ST		GREENVILLE	SC	
29601	S127631832		LANDMARK BLDG	MAIN ST	**	GREENVILLE	SC	
29601	S127618191		CAMPERDOWN WAY BRIDGE	MAIN ST	**	GREENVILLE	SC	
29601	1028693367		GREENVILLE GENERAL HOSPITAL	100 MALLARD ST		GREENVILLE	SC	
29601	U003930566	18141	GREENVILLE GENERAL HOSPITAL	100 MALLARD ST		GREENVILLE	SC	LUST, UST
29601	1001229777	110001666698	GREENVILLE GENERAL HOSPITAL-CLOSE	100 MALLARD STREET		GREENVILLE	SC	RCRA-NonGen, FINDS
29601	S120980587		CARPORT	8 MALLARD ST		GREENVILLE	SC	
29601	S120981964		OLD BEAUTY SALON	8 MALLARD ST		GREENVILLE	SC	
29601	S120984041		WOODEN SHED	8 MALLARD ST		GREENVILLE	SC	
29601	S128919600		9 MALLARD ST., COMMERCIAL HOME GRI	9 MALLARD ST.		GREENVILLE	SC	
29601	S119121259		RESIDENCE	207 MALOY ST		GREENVILLE	SC	
29601	S127627789		FORMER RESIDENCE	223 MALOY ST		GREENVILLE	SC	
29601	S127627790		FORMER RESIDENCE	225 MALOY ST		GREENVILLE	SC	
29601	S127627791		FORMER RESIDENCE	227 MALOY ST		GREENVILLE	SC	
29601	S125920873		HOUSE	119 MANLY ST		GREENVILLE	SC	
29601	1028690492		SOUTHERN BELL GNVLSCWE	MARCAL ST & OLD EASLEY BLDG RD	**	GREENVILLE	SC	
29601	U003525355	14177	SOUTHERN BELL GNVLSCWE	MARCAL ST & OLD EASLEY BLDG RD		GREENVILLE	SC	UST
29601	S127617830		HOUSE	104 MARIE ST		GREENVILLE	SC	
29601	S127617861		GREENVILLE CO RE-DEVELOPMENT; HOL	110 MARIE ST		GREENVILLE	SC	
29601	S127634311		GREENVILLE COUNTY RE-DEVELOPMENT	110 MARIE ST		GREENVILLE	SC	
29601	S127617831		HOUSE	113 MARIE ST		GREENVILLE	SC	
29601	S127617832		HOUSE	114 MARIE ST		GREENVILLE	SC	
29601	S127617829		HOUSE	14 MARIE ST		GREENVILLE	SC	
29601	S119113041		STRUCTURE 7	128 W MARION RD		GREENVILLE	SC	
29601	S119113036		STRUCTURE 2	128 W MARION RD		GREENVILLE	SC	
29601	S119113038		STRUCTURE 4	128 W MARION RD		GREENVILLE	SC	
29601	S119113040		STRUCTURE 6	128 W MARION RD		GREENVILLE	SC	
29601	S127643017		WILLIS LOUNGE	306 N MARKLEY ST		GREENVILLE	SC	
29601	S127626390		VACANT HOUSE- DUPLEX	109 S MARKLEY ST A&B	**	GREENVILLE	SC	
29601	1007243175	110017149370	SMITH DRAY LINE & STG CO INC	116 N MARKLEY ST		GREENVILLE	SC	FINDS
29601	1007225303	110016963856	SOUTHERN ELECTRIC SVC	119 N MARKLEY ST		GREENVILLE	SC	FINDS
29601	S120980499		BUILDING 120	120 N MARKLEY ST		GREENVILLE	SC	
29601	S119122235		WAREHOUSE BUILDING	120-122 MARKLEY ST	**	GREENVILLE	SC	
29601	S127643005		BARBER SHOP	302 N MARKLEY ST		GREENVILLE	SC	
29601	S127661274		FORMER MANSOUR'S LIQUOR STORE	307 N MARKLEY ST		GREENVILLE	SC	
29601	1007231710	110017029945	OSTEEN FUEL OIL	402 N MARKLEY ST		GREENVILLE	SC	FINDS
29601	1007234990	110017063853	VACANT LOT 1	509 N MARKLEY ST		GREENVILLE	SC	FINDS
29601	S127633358		16 MASRSALILLES STREET, SFD	16 MARSAILLES ST		GREENVILLE	SC	
29601	S127626391		VACANT RESIDENCE	25 MARTIN ROW		GREENVILLE	SC	
29601	U003994094	3765	SPINX # 209	901 MARUE DR		GREENVILLE	SC	GWCI, RCR, LUST, UST
29601	1028696779		SPINX 209	901 MARUE DR		GREENVILLE	SC	
29601	S119113039		STRUCTURE 5	128 W MATION RD		GREENVILLE	SC	
29601	S119121772		STRUCTURE 3	128 W MATION RD		GREENVILLE	SC	
29601	1007236751	110017082164	QUALITY COAL CO	100 MAYBERRY ST		GREENVILLE	SC	FINDS
29601	1025483818		CITY OF GREENVILLE	40 MAYBERRY ST		GREENVILLE	SC	
29601	1025505227	SCR000786277	CITY OF GREENVILLE	40 MAYBERRY ST		GREENVILLE	SC	RCRA-NonGen
29601	1025983402	110070595545	CITY OF GREENVILLE	40 MAYBERRY ST		GREENVILLE	SC	FINDS
29601	1016374166	110054365236	MAYBERRY STREET PROPERTIES	70 MAYBERRY STREET		GREENVILLE,	SC	FINDS
29601	1022830856		MAYBERRY STREET PROPERTIES	70 MAYBERRY STREET	67, SW, 1/4 - 1/2	GREENVILLE,	SC	US BROWNFIELDS
29601	U003624569	3929	GREENVILLE WATER SYSTEM SHOP	87 MAYBERRY ST	T, WSW, 1/4 - 1/2	GREENVILLE	SC	GWCI, LUST, UST
29601	1007239691	110017112774	GREENVILLE WATER SYSTEM SHOP	87 MAYBERRY ST		GREENVILLE	SC	FINDS
29601	1028696922		GREENVILLE WATER SYSTEM SHOP	87 MAYBERRY ST	T, WSW, 1/4 - 1/2	GREENVILLE	SC	
29601	S127621836		OLD BECK ACADEMY	302 MCALLISTER RD		GREENVILLE	SC	
29601	S127646738		OLD BECK ACADEMY	302 MCALLISTER RD		GREENVILLE	SC	
29601	S119119434		VACANT HOUSE	4 MCAUTHUR ST	**	GREENVILLE	SC	

# EDR ZIP Code Scan Report

ZIP	EDR-ID	Facility ID	Name	Address	Map/Dir/Dist	City	State	Databases
29601	S127659072		JIM CALMES BLDG	131 E MCBEE ST		GREENVILLE	SC	
29601	1020054087		ONE HOUR CLEANERS SPARTANBURG*	20 W MCBEE AVE		GREENVILLE	SC	EDR Historical Cleaners
29601	1028697387		SUITT CONSTRUCTION CO INC	201 E MCBEE AVE		GREENVILLE	SC	
29601	U003525688	4448	SUITT CONSTRUCTION CO INC	201 E MCBEE AVE		GREENVILLE	SC	LUST, UST
29601	1024387993	110070293678	70672 - MASTER POWER TRANSMISSION	201 W MCBEE AVE STE 303		GREENVILLE	SC	FINDS
29601	1006811481	110014362956	PROVENCE PRINTING INC	214 W MCBEE AVE		GREENVILLE	SC	RCRA-NonGen, FINDS
29601	S127640548		E-MEDIA BLDG FRIST PRESBYTERIAN CH	214 W MCBEE ST		GREENVILLE	SC	
29601	S132054451		E MCBEE AVE	300 E MCBEE AVE		GREENVILLE	SC	
29601	1024242027	110070247863	BROAD ST. PARKING GARAGE	300 E. MCBEE AVE.		GREENVILLE	SC	US BROWNFIELDS, FINDS
29601	1020891690		FRANK BLACKS	301 E MCBEE AV		GREENVILLE	SC	EDR Historical Auto Stations
29601	1007259889	110017329675	JIM BEAMS EXXON	301 E MCBEE AVE		GREENVILLE	SC	FINDS
29601	S127635365		KEYS BLDG	307 E MCBEE AVE		GREENVILLE	SC	
29601	S118693151		KEYS BUILDING - SELECT DEMOLITION - I	307 E MCBEE AVE		GREENVILLE	SC	
29601	S127624096		DUKE ENERGY MCBEE OFFICES	325 W MCBEE AVANUE		GREENVILLE	SC	
29601	S127624044		DUKE ENERGY MCBEE OFFICES	325 W MCBEE AVE		GREENVILLE	SC	
29601	1006835823	19042	DUKE ENERGY CAROLINAS LLC	325 W MCBEE AVE		GREENVILLE	SC	UST
29601	1007836110	110020001004	DUKE POWER	325 W MCBEE AVE		GREENVILLE	SC	FINDS
29601	1028694217		DUKE ENERGY CORP	325 W MCBEE AVE		GREENVILLE	SC	
29601	S127638829		OLD FIRESTONE BLDG- SHOWROOM & R	34 E MCBEE AVE		GREENVILLE	SC	
29601	S127638779		FIRESTONE BLDG	34 E MCBEE AVE		GREENVILLE	SC	
29601	1009723557	110027859280	PEACOCK HOTEL & CONSTRUCTION S	34 E MCBEE ST		GREENVILLE	SC	FINDS
29601	1018679321		MAJIK TOUCH CLEANERS	400 E MCBEE AVE STE 114		GREENVILLE	SC	EDR Historical Cleaners
29601	1026727310	SCR000788091	PUBLIX SUPERMARKET 1148 MCBEE STA	400 E. MCBEE AVENUE SUITE 100		GREENVILLE	SC	RCRA-CESQG
29601	1026737286		PUBLIX SUPERMARKET 1148 MCBEE STA	400 E. MCBEE AVENUE SUITE 100		GREENVILLE	SC	
29601	1026785994	110070912870	PUBLIX SUPERMARKET 1148 MCBEE STA	400 E. MCBEE AVENUE SUITE 100		GREENVILLE	SC	FINDS
29601	S127645088		SENIOR ACTION CENTER	403 MCBEE	**	GREENVILLE	SC	
29601	1027870283		STAPLES RETAIL	500 EAST MCBEE AVE		GREENVILLE	SC	
29601	1020990797		SCAMPERS 101 INC	601 E MCBEE AVE		GREENVILLE	SC	EDR Historical Auto Stations
29601	S132055634		FIRST PALMETTO BANK, 617 EAST MCBEI	617 MCBEE AVENUE		GREENVILLE	SC	
29601	1020749954		MC DANIELS ATLANTIC SERVICE	624 E MCBEE ST		GREENVILLE	SC	EDR Historical Auto Stations
29601	S132055526		KYLE KEENE	704 E MCBEE AVE		GREENVILLE	SC	
29601	S132054445		704 EAST MCBEE AVENUE	704 EAST MCBEE AVENUE		GREENVILLE	SC	
29601	S132055003		708 EAST MCBEE AVENUE - GREENVILLE	708 EAST MCBEE AVENUE		GREENVILLE	SC	
29601	S132054936		708 EAST MCBEE AVENUE - GREENVILLE	708 EAST MCBEE AVENUE		GREENVILLE	SC	
29601	S132054182		708 EAST MCBEE AVENUE - GREENVILLE	708 EAST MCBEE AVENUE		GREENVILLE	SC	
29601	S132054177		710 E. MCBEE AVENUE - GREENVILLE	710 E. MCBEE AVENUE		GREENVILLE	SC	
29601	S132054939		710 E. MCBEE AVENUE - GREENVILLE	710 E. MCBEE AVENUE		GREENVILLE	SC	
29601	S132054937		710 E. MCBEE AVENUE - GREENVILLE	710 E. MCBEE AVENUE		GREENVILLE	SC	
29601	S127640583		OFFICE BUILDING	712 E MCBEE AVE		GREENVILLE	SC	
29601	S127640502		FORMER OFFICE BLDG	712 E MCBEE AVE		GREENVILLE	SC	
29601	S127631180		HOUSE @ 714 MCBEE AVENUE	714 MCBEE AVE		GREENVILLE	SC	
29601	S132055397		RICH MAXWELL	722 E MCBEE AVE		GREENVILLE	SC	
29601	S132054368		722 EAST MCBEE AVENUE	722 E MCBEE AVE		GREENVILLE	SC	
29601	S132055434		722 E. MCBEE AVENUE - GREENVILLE	722 E. MCBEE AVENUE		GREENVILLE	SC	
29601	S129227751		W N WATSON SUPPLY	98 E MCBEE AVE	105, SE, 1/2 - 1	GREENVILLE	SC	BROWNFIELDS, VCP, SHWS
29601	U003526424	4459	W N WATSON SUPPLY CO	E MCBEE & SPRING ST		GREENVILLE	SC	GWCI, LUST, UST
29601	1007225233	110016963115	W N WATSON SUPPLY CO	E MCBEE & SPRING ST		GREENVILLE	SC	FINDS
29601	1028697396		W N WATSON SUPPLY CO	E MCBEE & SPRING ST		GREENVILLE	SC	
29601	S116706407		DUKE ENERGY CAROLINAS LLC GARAGE	W MCBEE AVE	**	GREENVILLE	SC	UIC
29601	S127627513		VACANT HOUSE	109 MCCALL ST		GREENVILLE	SC	
29601	S127654118		RESIDENCE	109 MCCALL ST		GREENVILLE	SC	
29601	S127654117		RESIDENCE	17 MCCALL ST		GREENVILLE	SC	
29601	S127627512		VACANT HOUSE	17 MCCALL ST		GREENVILLE	SC	
29601	S128919511		MCDANIEL AVENUE	103 MCDANIEL AVE		GREENVILLE	SC	
29601	S127662530		G ROSS ANDERSON FED COURT BLDH AI	315 S MCDUFFIE ST	**	GREENVILLE	SC	
29601	S127619602		G ROSS ANDERSON FEDERAL BLDG- BOI	315 S MCDUFFIE ST	**	GREENVILLE	SC	
29601	1007234073	110017054453	GREENVILLE COUNTY DETENTION CENTI	#20 MCGEE ST		GREENVILLE	SC	FINDS
29601	S127022965		LAW ENFORCEMENT CENTER	20 MCGEE ST		GREENVILLE	SC	
29601	1007242810	110017145631	DETENTION CENTER	4 MCGEE ST		GREENVILLE	SC	FINDS
29601	1007233939	110017053070	GREENVILLE POLICE DEPARTMENT	4 MCGEE ST		GREENVILLE	SC	FINDS
29601	U001540280	14627	GREENVILLE COUNTY LAW ENFORCEMEI	4 MCGEE ST		GREENVILLE	SC	UST
29601	S127662930		LAW ENFORCEMENT CENTER	4 MCGEE STREET		GREENVILLE	SC	
29601	S127634230		SFD 15 MCKAY ST, DAVID R STONE	15 MCKAY ST		GREENVILLE	SC	
29601	S126293885		HOME	31 SOUTH MCKINNEY ROAD		GREENVILLE	SC	
29601	S127643128		RESIDENCE	5884 A MCKINNEY CT	**	FT JACKSON	SC	
29601	S119115263		OLD RESTAURANT	#6 MCPRISE CT	**	GREENVILLE	SC	
29601	S119110281		FORMER NO HAO GRILL	#6 MCPRISE CT	**	GREENVILLE	SC	
29601	1024008261	110070117651	1-15 MEADOW ST.	1-15 MEADOW ST.	F, South, 1/4 - 1/2	GREENVILLE	SC	US BROWNFIELDS, FINDS



# EDR ZIP Code Scan Report

ZIP	EDR-ID	Facility ID	Name	Address	Map/Dir/Dist	City	State	Databases
29601	1026006989	110070789510	OSCAR, NASSAU, AND MEADOW ST PROJ	24 MEADOW STREET	E, South, 1/8 - 1/4	GREENVILLE	SC	US BROWNFIELDS
29601	1026434545		OSCAR, NASSAU, AND MEADOW ST PROJ	24 MEADOW STREET		GREENVILLE	SC	FINDS
29601	1026006988		OSCAR AND MEADOW ST	306 MEADOW ST	C, SSW, 1/8 - 1/4	GREENVILLE	SC	US BROWNFIELDS
29601	1026434548		OSCAR AND MEADOW ST	306 MEADOW ST		GREENVILLE	SC	FINDS
29601	1024242016	110070247851	322 MEADOW ST.	322 MEADOW ST.	C, SW, 1/8 - 1/4	GREENVILLE	SC	US BROWNFIELDS, FINDS
29601	1024241755	110070247564	CITY PARK WETLANDS	MEADOW STREET & TRECSCOTT STREET		GREENVILLE	SC	FINDS
29601	1026797516		CITY PARK WETLANDS	MEADOW STREET & TRECSCOTT STREET	16, SW, 1/8 - 1/4	GREENVILLE	SC	US BROWNFIELDS
29601	S127623759		RESIDENTIAL HOUSE	3 MELRUSE AVE		GREENVILLE	SC	
29601	S127671648		GREENVILLE MEMORIAL HOSPITAL - AIR	2 MEMORIAL DR	**	GREENVILLE	SC	
29601	S127644122		MCBEE APARTMENTS - BUILDING A	1 MERRITT CIR	**	GREENVILLE	SC	
29601	S127644126		MCBEE APARTMENTS - BUILDING F	1 MERRITT CIR	**	GREENVILLE	SC	
29601	S127644418		MC BEE APARTMENTS - BLD B	1 MERRITT CIR	**	GREENVILLE	SC	
29601	S127620965		MCBEE APARTMENTS - OFFICE BLD	1 MERRITT CIR	**	GREENVILLE	SC	
29601	S127620950		MCBEE APARTMENTS - BUILDING E	1 MERRITT CIR	**	GREENVILLE	SC	
29601	S127644417		MCBEE APARTMENTS - OFFICE LAUNDRY	1 MERRITT CIR	**	GREENVILLE	SC	
29601	S127644525		MCBEE APARTMENTS - BUILDING F	1 MERRITT CIR	**	GREENVILLE	SC	
29601	S127644419		MCBEE APARTMENTS - BLD C	1 MERRITT CIR	**	GREENVILLE	SC	
29601	S127644420		MCBEE APARTMENTS - BLD D	1 MERRITT CIR	**	GREENVILLE	SC	
29601	S127644523		MCBEE APARTMENTS - BUILDING A	1 MERRITT CIR	**	GREENVILLE	SC	
29601	S127644125		MCBEE APARTMENTS - BUILDING D	1 MERRITT CIR	**	GREENVILLE	SC	
29601	S127644123		MCBEE APARTMENTS - BUILDING B	1 MERRITT CIR	**	GREENVILLE	SC	
29601	S127644127		MCBEE APARTMENTS - BUILDING B	1 MERRITT CIR	**	GREENVILLE	SC	
29601	S127644526		MCBEE APARTMENTS - BUILDING G	1 MERRITT CIR	**	GREENVILLE	SC	
29601	S127644124		MCBEE APARTMENTS - BUILDING C	1 MERRITT CIR	**	GREENVILLE	SC	
29601	S127644272		MCBEE APARTMENT BLDG E	1 MERRITT CR	**	GREENVILLE	SC	
29601	S127621737		MICHELIN- SALES TRAINING CENTER	505 MICHELIN DR		GREENVILLE	SC	
29601	S127621746		MARC	MICHELIN RD	**	GREENVILLE	SC	
29601	S120983145		RESIDENCE	104 MIDDLETON ST		GREENVILLE	SC	
29601	S120983167		RESIDENCE	114 MIDDLETON ST		GREENVILLE	SC	
29601	S127644055		GCEDC RAILROAD CROSSING BRIDGE SC	1/4 MILE E OF LAURENS AVE	**	GREENVILLE	SC	
29601	1011854791		FLY ASH LANDFILL AT FORMER RIEGEL N	MILL STREET		WARE SHOALS	SC	US BROWNFIELDS
29601	S127634097		BELLSOUTH TELECOMMUNICATIONS	1330 MILLER RD		GREENVILLE	SC	
29601	S127666443		AT&T	1330 MILLER RD		GREENVILLE	SC	
29601	S127634040		BELLSOUTH TELECOMMUNICATIONS	1330 MILLER RD		GREENVILLE	SC	
29601	S127670076		VACANT HOUSE	405 MILLS AVE		GREENVILLE	SC	
29601	S127619340		VACANT HOUSE	407 MILLS AVE		GREENVILLE	SC	
29601	U004018367	18980	FORMER AMOCO STATION	512 MILLS AVE		GREENVILLE	SC	UST
29601	1028694152		FORMER AMOCO STATION	512 MILLS AVE		GREENVILLE	SC	
29601	S127644264		STERLING COMMUNITY CENTER	113 MINUS ST		GREENVILLE	SC	
29601	S127628545		RESIDENTIAL HOUSE	114 MINUS ST		GREENVILLE	SC	
29601	1000413639	110002251143	AUCTION RECON CENTER INC	24 MONTGOMERY AVE		GREENVILLE	SC	GWCI, RCRA-NonGen, FINDS, LUST, UST
29601	1028697373		AUCTION RECON CENTER INC	24 MONTGOMERY AVE		GREENVILLE	SC	
29601	S120983892		VACANT HOUSE	401 W MORGAN ST		GREENVILLE	SC	
29601	S120983281		RESIDENCE	401 W MORGAN ST		GREENVILLE	SC	
29601	S120981986		OLD GYM	214 MORRIS ST		GREENVILLE	SC	
29601	S127619776		APARTMENT	171 MOUNTAIN VIEW		BLACKSBURG	SC	
29601	1007225603	110016966960	RIVER BLUFF LP	C/O MR JAMES D MILLER	**	GREENVILLE	SC	FINDS
29601	1007835452	110019994425	HOWE FAMILY TRUST	1010 E N ST		GREENVILLE	SC	FINDS
29601	1007835574	110019995647	CENTRAL STATION APARTMENTS LTP	1010 E N ST		GREENVILLE	SC	FINDS
29601	S119117562		FORMER ELKS CLUB	18 E N ST		GREENVILLE	SC	
29601	S119116658		FORMER ELKS CLUB	18 E N ST		GREENVILLE	SC	
29601	S119117157		FORMER ELKS CLUB 858	18 E N ST		GREENVILLE	SC	
29601	S119116659		FORMER ELKS CLUB 858	18 E N ST		GREENVILLE	SC	
29601	S119117778		FORMER ELKS CLUB	18 E N ST		GREENVILLE	SC	
29601	1026574499		BOWATER CAROLINA CORP.	409 E. N ST.		GREENVILLE	SC	PRP
29601	S127390339		NASSAU STREET VACANT LOT	101 NASSAU ST	E, South, 1/8 - 1/4	GREENVILLE	SC	SHWS
29601	S127595088		NASSAU STREET VACANT LOT	101 NASSAU ST	E, South, 1/8 - 1/4	GREENVILLE	SC	BROWNFIELDS, VCP
29601	S127626255		VACANT HOUSE	13 NASSAU ST		GREENVILLE	SC	
29601	S127666598		RESIDENTIAL HOUSE	11 NEAL ST		GREENVILLE	SC	
29601	S132290804		14 NEAL ST. GREENVILLE, SC 29601	14 NEAL ST.		GREENVILLE	SC	
29601	S127618930		SLATTON RESIDENCE	15 NEAL ST		GREENVILLE	SC	
29601	1007257728	110017307065	HORACE SLATTON	15 NEAL ST		GREENVILLE	SC	FINDS
29601	S125237162		PUBLIC WORKS BUILDING NORTHERN PC	NEAR 99 MAYBERRY ST	**	GREENVILLE	SC	
29601	S125237486		OLD PUBLIC WORKS CAMPUS NORTHERN	NEAR 99 MAYBERRY ST	**	GREENVILLE	SC	
29601	S127642524		RESIDENCE	1 NELSON ST		GREENVILLE	SC	
29601	S127620099		RESIDENCE	10 NELSON ST		GREENVILLE	SC	
29601	S127637472		SINGLE FAMILY DWELLING	105 NELSON ST		GREENVILLE	SC	
29601	S127631125		RESIDENCE	105 NELSON ST		GREENVILLE	SC	
29601	S125237541		RESIDENCE	118 NEWMAN ST		GREENVILLE	SC	
29601	1026434544	110070789509	NICHOL STREET PROPERTY	NICHOL STREET		GREENVILLE	SC	FINDS

# EDR ZIP Code Scan Report

ZIP	EDR-ID	Facility ID	Name	Address	Map/Dir/Dist	City	State	Databases
29601	1026006955		NICHOL STREET PROPERTY	NICHOL STREET		GREENVILLE	SC	US BROWNFIELDS
29601	1020040545		MIDWAY CLEANERS	122-26 S/S NICHOLS	**	GREENVILLE	SC	EDR Historical Cleaners
29601	1018726472		MIDWAY CLEANERS	122-26 S/S NICHOLS	**	GREENVILLE	SC	EDR Historical Cleaners
29601	S128050816		1000 E NORTH ST	1000 E NORTH ST		GREENVILLE	SC	
29601	S132055127		1000 E NORTH ST. GREENVILLE, SC 2960	1000 E NORTH ST.		GREENVILLE	SC	
29601	S132055374		1000 E NORTH ST. GREENVILLE, SC 2960	1000 E NORTH ST.		GREENVILLE	SC	
29601	S128541977		1000 EAST NORTH ST 1ST FLOOR	1000 EAST NORTH ST		GREENVILLE	SC	
29601	S128542153		TRULIANT GREENVILLE HUB GSP22001	110 W NORTH ST		GREENVILLE	SC	
29601	S128542600		TRULIANT HUB	110 W NORTH ST		GREENVILLE	SC	
29601	S123792281		VACANT BUILDING	1503 E NORTH ST		GREENVILLE	SC	
29601	1020290344		NUTTINGS ESSO SERVICE STATION	1630 E NORTH ST		GREENVILLE	SC	EDR Historical Auto Stations
29601	S123163524		RESIDENCE	1738 E NORTH ST		GREENVILLE	SC	
29601	S132290133		201 EAST NORTH STREET	201 E NORTH ST		GREENVILLE	SC	
29601	1020773462		MARTINS HESS SERVICE STATION	2431 E NORTH ST EXT		GREENVILLE	SC	EDR Historical Auto Stations
29601	S126294537		250 E. NORTH ST.	250 E. NORTH ST.		GREENVILLE	SC	
29601	S123791984		OLD BANK TELLER BUILDING	302 E NORTH ST		GREENVILLE	SC	
29601	S123792246		GREENVILLE COUNTY COURTHOUSE - 15	305 E NORTH ST		GREENVILLE	SC	
29601	1007242383	110017141010	GREENVILLE COUNTY COURTHOUSE	305 E NORTH ST		GREENVILLE	SC	FINDS
29601	U001538076	12324	GREENVILLE COUNTY COURTHOUSE	305 E NORTH ST		GREENVILLE	SC	UST
29601	1028689274		GREENVILLE COUNTY COURTHOUSE	305 E NORTH ST		GREENVILLE	SC	
29601	1007233412	110017047417	PALMETTO BANK	306 E NORTH ST		GREENVILLE	SC	FINDS
29601	1007256895	110017298315	KALE CHIROPRACTIC CLINIC OF GREENV	3715 E NORTH ST #164		GREENVILLE	SC	FINDS
29601	1007225229	110016963071	GREENVILLE MEMORIAL AUDITORIUM	401 E NORTH ST		GREENVILLE	SC	FINDS
29601	1026576489		C & T CORPORATION SYSTEMS	409 E. NORTH ST.		GREENVILLE	SC	PRP
29601	S127022460		HPLP LAW FIRM	808 E NORTH STREET		GREENVILLE	SC	
29601	1028692135		CARTER SMITH MERRIAM & ROGERS	900 E NORTH ST		GREENVILLE	SC	
29601	U003715029	16301	CARTER SMITH MERRIAM & ROGERS	900 E NORTH ST		GREENVILLE	SC	LUST, UST
29601	1007233320	110017046472	CARTER SMITH MERRIAM & ROGERS	900 E NORTH ST		GREENVILLE	SC	FINDS
29601	S127655485		VACANT COMMERCIAL BLDG	908 E NORTH ST		GREENVILLE	SC	
29601	1007237976	110017095052	GIBBS SHELL	E NORTH ST & HWY 291		GREENVILLE	SC	FINDS
29601	U003521766	4597	GIBBS SHELL	E NORTH ST & HWY 291		GREENVILLE	SC	UST
29601	1028697520		GIBBS SHELL	E NORTH ST & HWY 291		GREENVILLE	SC	
29601	S127670299		APT BLDGS 16,17,18,27 &31	NORTHSIDE APTS HOWARD ST		SPARTANBURG	SC	
29601	U003524354	3796	POINSETT CONSTRUCTION CO	NURSERY RD	**	GREENVILLE	SC	UST
29601	1007230023	110017012490	POINSETT CONSTRUCTION CO	NURSERY RD	**	GREENVILLE	SC	FINDS
29601	1028696806		POINSETT CONSTRUCTION CO	NURSERY RD	**	GREENVILLE	SC	
29601	S123163144		FKA PIEDMONT ELECTRICAL DISTRIBUTC	101 O'NEAL ST		GREENVILLE	SC	
29601	S127635895		RESIDENCE	10 OAKHURST AVE	**	GREENVILLE	SC	
29601	S127635896		RESIDENCE DUPLEX	12A&12B OAKHURST AVE	**	GREENVILLE	SC	
29601	S127635897		DUPLEX	14A&14B OAKHURST AVE	**	GREENVILLE	SC	
29601	S127635898		DUPLEX	16A 16B OAKHURST AVE	**	GREENVILLE	SC	
29601	S127644271		BELL PLAZA STORAGE BLDG E (PARTIAL	236 OAKLAND AV		GREENVILLE	SC	
29601	S127644269		BELL PLAZA STORAGE BLDGS B&C (ONE	236 OAKLAND AV		GREENVILLE	SC	
29601	S127644268		BELL PLAZA STORAGE BLDG A	236 OAKLAND AV		GREENVILLE	SC	
29601	S127644270		BELL PLAZA STORAGE BLDG D	236 OAKLAND AV		GREENVILLE	SC	
29601	S120983153		RESIDENCE	107 ODESSA ST		GREENVILLE	SC	
29601	1005852083	110008550406	SLOAN CONSTRUCTION COMPANY,INC	OFF SC 20	**	GREENVILLE	SC	FINDS
29601	1007231231	110017025048	WCRSA STAUNTON BRIDGE RD	OFF STAUNTON BRIDGE RD	**	GREENVILLE	SC	FINDS
29601	U004135906		REWA STAUNTON BRIDGE RD	OFF STAUNTON BRIDGE RD	**	GREENVILLE	SC	LUST, UST
29601	1028702280		REWA STAUNTON BRIDGE RD	OFF STAUNTON BRIDGE RD	**	GREENVILLE	SC	
29601	1004593225	110001670273	NATIONAL CEMENT COMPANY	1020 OLD STAGE RD		GREENVILLE	SC	FINDS
29601	S127620191		6 UNIT APARTMENT BUILDING	103 OLD PARIS MOUNTAIN RD		GREENVILLE	SC	
29601	S127640507		APARTMENT BLDG	103 OLD PARIS MOUNTAIN RD		GREENVILLE	SC	
29601	S127619214		RESIDENCE	1088 OLD LAURENS RD		GREENVILLE	SC	
29601	1007832969	110019969569	SC DEPT OF TRANSPORTATION GREENV	1501 OLD BUNCOMBE RD S		GREENVILLE	SC	FINDS
29601	S121476597		COMMERCIAL BUILDING	21 OLD COUNTRY RD		GREENVILLE	SC	
29601	S127620190		RESIDENTIAL HOUSE	210 OLD PARIS MOUNTAIN RD		GREENVILLE	SC	
29601	S127669149		VACANT HOUSE	217 OLD PARIS MTN RD		GREENVILLE	SC	
29601	S127645285		CAROLINA ACADEMY HIGH SCHOOL	220 OLD ANDERSON RD		GREENVILLE	SC	
29601	S127632043		RESIDENCE	304 OLD PARIS MOUNTAIN RD		GREENVILLE	SC	
29601	S127639200		LAKEVIEW MIDDLE SCHOOL	3801 OLD BUNCOMBE RD		GREENVILLE	SC	
29601	S127645621		LAKEVIEW MIDDLE SCHOOL	3801 OLD BUNCOMBE RD		GREENVILLE	SC	
29601	S127645620		LAKEVIEW MIDDLE SCHOOL	3801 OLD BUNCOMBE RD		GREENVILLE	SC	
29601	S127621887		LAKEVIEW MIDDLE SCHOOL	3801 OLD BUNCOMBE RD		GREENVILLE	SC	
29601	1028689411		AMIDARSH	4028 OLD BUNCOMBE RD		GREENVILLE	SC	
29601	U004253909		AMIDARSH	4028 OLD BUNCOMBE RD		GREENVILLE	SC	UST
29601	1007238543	110017100858	EXPRESS 629	4028 OLD BUNCOMBE RD		GREENVILLE	SC	FINDS
29601	U004019808	9692	GREENVILLE CITY OF	512 OLD AUGUSTA RD		GREENVILLE	SC	UST
29601	1007227355	110016985084	GREENVILLE CITY OF	512 OLD AUGUSTA RD		GREENVILLE	SC	FINDS

# EDR ZIP Code Scan Report

ZIP	EDR-ID	Facility ID	Name	Address	Map/Dir/Dist	City	State	Databases
29601	1028702325		GREENVILLE CITY OF	512 OLD AUGUSTA RD		GREENVILLE	SC	
29601	S127670454		X CALIBER YOUTH SERVICES	5321 OLD BUNCOMBE RD		GREENVILLE	SC	
29601	S123163677		OLD VACANT SCHOOL BUILDING	555 OLD PIEDMONT HWY		GREENVILLE	SC	
29601	S127640442		US FINISHING	OLD BUNCOMBE HWY	**	GREENVILLE	SC	
29601	S127670543		US FINISHING	OLD BUNCOMBE HWY	**	GREENVILLE	SC	
29601	1007233452	110017047818	PLEZ U STORE 5	OLD EASLEY & DUNHAM BRIDGE RD	**	GREENVILLE	SC	FINDS
29601	U001538369	12919	HILL TOP GROCERY	OLD HWY 25 N	**	GREENVILLE	SC	UST
29601	1028689811		HILL TOP GROCERY	OLD HWY 25 N	**	GREENVILLE	SC	
29601	1007229511	110017007219	GULF SERVICE STATION	OLD SPTBG S-94 & HAYWD HOWELL	**	GREENVILLE	SC	FINDS
29601	S127647906		JESSE JACKSON TOWNHOMES BLDG 3	ONE RAMSEY CT	**	GREENVILLE	SC	
29601	S127647913		JESSE JACKSON TOWNHOMES BLDG 9	ONE RAMSEY CT	**	GREENVILLE	SC	
29601	S127647961		JESSE JACKSON TOWNHOMES BLDG 47	ONE RAMSEY CT	**	GREENVILLE	SC	
29601	S127647934		JESSE JACKSON TOWNHOMES BLDG 32	ONE RAMSEY CT	**	GREENVILLE	SC	
29601	S127647898		JESSE JACKSON TOWNHOMES BLDG 54	ONE RAMSEY CT	**	GREENVILLE	SC	
29601	S127647950		JESSE JACKSON TOWNHOMES BLDG 38	ONE RAMSEY CT	**	GREENVILLE	SC	
29601	S127647917		JESSE JACKSON TOWNHOMES BLDG 14	ONE RAMSEY CT	**	GREENVILLE	SC	
29601	S127647964		JESSE JACKSON TOWNHOMES LOWER S	ONE RAMSEY CT	**	GREENVILLE	SC	
29601	S127647955		JESSE JACKSON TOWNHOMES BLDG 41	ONE RAMSEY CT	**	GREENVILLE	SC	
29601	S127647916		JESSE JACKSON TOWNHOMES BLDG 13	ONE RAMSEY CT	**	GREENVILLE	SC	
29601	S127647915		JESSE JACKSON TOWNHOMES BLDG 11	ONE RAMSEY CT	**	GREENVILLE	SC	
29601	S127647960		JESSE JACKSON TOWNHOMES BLDG 46	ONE RAMSEY CT	**	GREENVILLE	SC	
29601	S127647921		JESSE JACKSON TOWNHOMES BLDG 18	ONE RAMSEY CT	**	GREENVILLE	SC	
29601	S127647933		JESSE JACKSON TOWNHOMES BLDG 31	ONE RAMSEY CT	**	GREENVILLE	SC	
29601	S127647932		JESSE JACKSON TOWNHOMES BLDG 30	ONE RAMSEY CT	**	GREENVILLE	SC	
29601	S127647903		JESSE JACKSON TOWNHOMES BLDG 50	ONE RAMSEY CT	**	GREENVILLE	SC	
29601	S127647909		JESSE JACKSON TOWNHOMES BLDG 5	ONE RAMSEY CT	**	GREENVILLE	SC	
29601	S127647919		JESSE JACKSON TOWNHOMES BLDG 16	ONE RAMSEY CT	**	GREENVILLE	SC	
29601	S127647958		JESSE JACKSON TOWNHOMES BLDG 44	ONE RAMSEY CT	**	GREENVILLE	SC	
29601	S127622610		JESSE JACKSON TOWNHOMES UPPER SI	ONE RAMSEY CT	**	GREENVILLE	SC	
29601	S127647953		JESSE JACKSON TOWNHOMES BLDG 39	ONE RAMSEY CT	**	GREENVILLE	SC	
29601	S127647920		JESSE JACKSON TOWNHOMES BLDG 17	ONE RAMSEY CT	**	GREENVILLE	SC	
29601	S127647914		JESSE JACKSON TOWNHOMES BLDG 10	ONE RAMSEY CT	**	GREENVILLE	SC	
29601	S127647908		JESSE JACKSON TOWNHOMES BLDG 1	ONE RAMSEY CT	**	GREENVILLE	SC	
29601	S127622609		JESSE JACKSON TOWNHOMES SHARE HI	ONE RAMSEY CT	**	GREENVILLE	SC	
29601	S127647901		JESSE JACKSON TOWNHOMES BLDG 52	ONE RAMSEY CT	**	GREENVILLE	SC	
29601	S127647928		JESSE JACKSON TOWNHOMES BLDG 26	ONE RAMSEY CT	**	GREENVILLE	SC	
29601	S127647896		JESSE JACKSON TOWNHOMES BLDG 19	ONE RAMSEY CT	**	GREENVILLE	SC	
29601	S127647949		JESSE JACKSON TOWNHOMES BLDG 37	ONE RAMSEY CT	**	GREENVILLE	SC	
29601	S127647902		JESSE JACKSON TOWNHOMES BLDG 51	ONE RAMSEY CT	**	GREENVILLE	SC	
29601	S127647935		JESSE JACKSON TOWNHOMES BLDG 33	ONE RAMSEY CT	**	GREENVILLE	SC	
29601	S127647923		JESSE JACKSON TOWNHOMES BLDG 21	ONE RAMSEY CT	**	GREENVILLE	SC	
29601	S127647930		JESSE JACKSON TOWNHOMES BLDG 28	ONE RAMSEY CT	**	GREENVILLE	SC	
29601	S127647929		JESSE JACKSON TOWNHOMES BLDG 27	ONE RAMSEY CT	**	GREENVILLE	SC	
29601	S127647967		JESSE JACKSON TOWNHOMES SHARE HI	ONE RAMSEY CT	**	GREENVILLE	SC	
29601	S127647905		JESSE JACKSON TOWNHOMES BLDG 4	ONE RAMSEY CT	**	GREENVILLE	SC	
29601	S127647948		JESSE JACKSON TOWNHOMES BLDG 36	ONE RAMSEY CT	**	GREENVILLE	SC	
29601	S127647954		JESSE JACKSON TOWNHOMES BLDG 40	ONE RAMSEY CT	**	GREENVILLE	SC	
29601	S127648929		JESSE JACKSON HEAD START BUILDING	ONE RAMSEY CT	**	GREENVILLE	SC	
29601	S127647904		JESSE JACKSON TOWNHOMES BLDG 12	ONE RAMSEY CT	**	GREENVILLE	SC	
29601	S127647924		JESSE JACKSON TOWNHOMES BLDG 22	ONE RAMSEY CT	**	GREENVILLE	SC	
29601	S127647957		JESSE JACKSON TOWNHOMES BLDG 43	ONE RAMSEY CT	**	GREENVILLE	SC	
29601	S127647925		JESSE JACKSON TOWNHOMES BLDG 23	ONE RAMSEY CT	**	GREENVILLE	SC	
29601	S127647927		JESSE JACKSON TOWNHOMES BLDG 25	ONE RAMSEY CT	**	GREENVILLE	SC	
29601	S127647918		JESSE JACKSON TOWNHOMES BLDG 15	ONE RAMSEY CT	**	GREENVILLE	SC	
29601	S127647922		JESSE JACKSON TOWNHOMES BLDG 20	ONE RAMSEY CT	**	GREENVILLE	SC	
29601	S127647956		JESSE JACKSON TOWNHOMES BLDG 42	ONE RAMSEY CT	**	GREENVILLE	SC	
29601	S127647907		JESSE JACKSON TOWNHOMES BLDG 2	ONE RAMSEY CT	**	GREENVILLE	SC	
29601	S127647962		JESSE JACKSON TOWNHOMES BLDG 48	ONE RAMSEY CT	**	GREENVILLE	SC	
29601	S127647931		JESSE JACKSON TOWNHOMES BLDG 29	ONE RAMSEY CT	**	GREENVILLE	SC	
29601	S127647936		JESSE JACKSON TOWNHOMES BLDG 34	ONE RAMSEY CT	**	GREENVILLE	SC	
29601	S127647910		JESSE JACKSON TOWNHOMES BLDG 6	ONE RAMSEY CT	**	GREENVILLE	SC	
29601	S127647926		JESSE JACKSON TOWNHOMES BLDG 24	ONE RAMSEY CT	**	GREENVILLE	SC	
29601	S127647912		JESSE JACKSON TOWNHOMES BLDG 8	ONE RAMSEY CT	**	GREENVILLE	SC	
29601	S127647937		JESSE JACKSON TOWNHOMES BLDG 35	ONE RAMSEY CT	**	GREENVILLE	SC	
29601	S127647959		JESSE JACKSON TOWNHOMES BLDG 45	ONE RAMSEY CT	**	GREENVILLE	SC	
29601	S127647899		JESSE JACKSON TOWNHOMES BLDG 53	ONE RAMSEY CT	**	GREENVILLE	SC	
29601	S127647965		JESSE JACKSON TOWNHOMES LOWER S	ONE RAMSEY CT	**	GREENVILLE	SC	
29601	S127647911		JESSE JACKSON TOWNHOMES BLDG 7	ONE RAMSEY CT	**	GREENVILLE	SC	
29601	S127647966		JESSE JACKSON TOWNHOMES UPPER SI	ONE RAMSEY CT	**	GREENVILLE	SC	
29601	S127647963		JESSE JACKSON TOWNHOMES BLDG 49	ONE RAMSEY CT	**	GREENVILLE	SC	
29601	S1162301198			221 ONEAL ST	**	GREENVILLE	SC	

# EDR ZIP Code Scan Report

ZIP	EDR-ID	Facility ID	Name	Address	Map/Dir/Dist	City	State	Databases
29601	S127660346	3860	RESIDENCE	208 ORANGE ST		GREENVILLE	SC	LUST, UST
29601	S127666082		VACANT HOUSE	208 ORANGE ST		GREENVILLE	SC	
29601	1028696861		CAROLINA CARTON CO	OSAGE DR DONALDSON CTR	**	GREENVILLE	SC	
29601	U004018776		CAROLINA CARTON CO	OSAGE DR DONALDSON CTR	**	GREENVILLE	SC	
29601	S119115554		BEAUTIFICATION BUILDING	100 OSCAR ST		GREENVILLE	SC	
29601	S119110407		FORMER CITY OF GREENVILLE BEAUTIFI	100 OSCAR ST		GREENVILLE	SC	
29601	S127635816		CHURCH	504 OSCAR ST		GREENVILLE	SC	
29601	S127637228		CHURCH	OSCAR ST	**	GREENVILLE	SC	
29601	S127663918		VACANT HOUSE	1261 OVERBROOK CT		GREENVILLE	SC	
29601	S127659433		RESIDENCE	1261 OVERBROOK CT		GREENVILLE	SC	
29601	S127663917	110017164968	VACANT HOUSE	2 OVERBROOK DR	**	GREENVILLE	SC	FINDS FINDS FINDS
29601	S120982437		VACANT HOUSE	#13 PACK ST	**	GREENVILLE	SC	
29601	S127622195		VACANT APARTMENT BUILDING	12 PACK ST		GREENVILLE	SC	
29601	S127647346		HOMES OF HOPE - 6 UNIT APT BUILDING	12 PACK ST		GREENVILLE	SC	
29601	S131449171		107 PARK AVE	107 E PARK AVE		GREENVILLE	SC	
29601	S131449001		107 PARK AVE	107 E PARK AVE		GREENVILLE	SC	
29601	1007244675		FAIRPLAY SHORES	210 E PARK AVE		GREENVILLE	SC	
29601	1008230027		TYGER RIVER HOLDINGS LLC	217 E PARK AVE		GREENVILLE	SC	
29601	1004595263		HAYNSWORTH SCHOOL	228 E PARK AVENUE		GREENVILLE	SC	
29601	S119114167		SC TELCO FEDERAL CREDIT UNION	420 E PARK AVE		GREENVILLE	SC	
29601	S132289940	110017301711	423 E. PARK AVE.(SHOP BUILDING) GREE	423 E PARK AVE		GREENVILLE	SC	FINDS EDR Historical Auto Stations LUST
29601	S132290394		423 E PARK AVE. GREENVILLE, SC 29601	423 E PARK AVE.		GREENVILLE	SC	
29601	S132289941		423 E.PARK AVE.(WHITE BUILDING) GREE	423 E. PARK AVE.		GREENVILLE	SC	
29601	S132289943		423 E. PARK AVE. (COMMERCIAL OFFICE	423 E. PARK AVE.		GREENVILLE	SC	
29601	S132289944		423 E. PARK AVE.(BAYS BUILDING) GREE	423 E. PARK AVE.		GREENVILLE	SC	
29601	S132289942		423 E. PARK AVE. (WOOD SHED) GREENV	423 E. PARK AVE.		GREENVILLE	SC	
29601	S132289939		423 E. PARK AVE.(CMU BUILDING) GREEN	423 E. PARK AVE.		GREENVILLE	SC	
29601	1007257209		GREENVILLE CITY OF PARKS AND RECRE	423 EAST PARK AVENUE		GREENVILLE	SC	
29601	1020927584		PARK AVENUE CROWN SERVICENTER	500 E PARK AVE		GREENVILLE	SC	
29601	S132201187	110002194955 4421	GREENVILLE WATER SYSTEM	PARK LOT COURT ST AT FALLS ST	**	GREENVILLE	SC	RCRA-NonGen, FINDS DRYCLEANERS, SHWS LUST, UST
29601	S127633605		MONAVIEW ELEMENTARY SCHOOL; RM 2	1006 W PARKER RD		GREENVILLE	SC	
29601	S127640140		MONAVIEW ELEMENTARY LOCKER ROOM	1006 W PARKER RD		GREENVILLE	SC	
29601	S127639744		MONAVIEW ELEMENTARY SCHOOL- LARC	1006 W PARKER RD		GREENVILLE	SC	
29601	S127637029		MONAVIEW ELEMENTARY (CLASSROOM,	1006 W PARKER RD		GREENVILLE	SC	
29601	S127669951		MONAVIEW ELEM (PHASE 1), ----PROJECT	1006 W PARKER RD		GREENVILLE	SC	
29601	S127641803		SOUTH UNIT- FIRST GRADE- MONAVIEW I	1006 W PARKER RD		GREENVILLE	SC	
29601	S127641801		SECOND GRADE BUILDING- MONAVIEW E	1006 W PARKER RD		GREENVILLE	SC	
29601	S127631567		MONAVIEW ELEMENTARY SCHOOL	1006 W PARKER RD		GREENVILLE	SC	
29601	S127641802		NORTH UNIT- MONAVIEW ELEMENTARY S	1006 W PARKER RD		GREENVILLE	SC	
29601	S127639711		MONAVIEW ELEMENTARY SCHOOL-MUSI	1006 W PARKER RD		GREENVILLE	SC	
29601	S127670346		CLASSROOM ADJ TO GYM - MONAVIEW E	1006 W PARKER RD		GREENVILLE	SC	
29601	S127636193		SARA COLLINS ELEMENTARY SCHOOL	1200 PARKINS MILL RD		GREENVILLE	SC	
29601	S127636219		SARA COLLINS PRIMARY SCHOOL	1200 PARKINS MILL RD		GREENVILLE	SC	
29601	S127636194		SARA COLLINS PRIMARY SCHOOL	1200 PARKINS MILL RD		GREENVILLE	SC	
29601	S127636220		SARA COLLINS ELEMENTARY SCHOOL	1200 PARKINS MILL RD		GREENVILLE	SC	
29601	S113913093		PATEWOOD 1 BUILDING	30 PATEWOOD DR		GREENVILLE	SC	
29601	1028697271		IDEAL LAUNDRY & CLEANERS	14 PATTERSON ST		GREENVILLE	SC	
29601	1028697364		IDEAL LAUNDRY & CLEANERS	14 PATTERSON ST		GREENVILLE	SC	
29601	1000147930		IDEAL LAUNDRY & CLEANERS INCORPOR	14 PATTERSON ST		GREENVILLE	SC	
29601	U003975438		IDEAL UNIFORM SERVICE INC	14 PATTERSON ST	112, NNW, 1/2 - 1	GREENVILLE	SC	
29601	U004255941		IDEAL LAUNDRY & CLEANERS	14 PATTERSON ST		GREENVILLE	SC	
29601	S127641448		FORMER IDEAL UNIFORM	17 PATTERSON ST		GREENVILLE	SC	
29601	S127641556		FORMER IDEAL UNIFORM	17 PATTERSON ST		GREENVILLE	SC	
29601	S127641555		FORMER IDEAL UNIFORM	17 PATTERSON ST		GREENVILLE	SC	
29601	S120983858		VACANT HOUSE	10 PAYNE ST		GREENVILLE	SC	
29601	S120983139		RESIDENCE	10 PAYNE ST		GREENVILLE	SC	
29601	S120981426		RESIDENCE DUPLEX	10 PAYNE ST		GREENVILLE	SC	
29601	S120981425		RESIDENCE DUPLEX	12 PAYNE ST		GREENVILLE	SC	
29601	S120983866		VACANT HOUSE	12 PAYNE ST		GREENVILLE	SC	
29601	S120983179		RESIDENCE	12 PAYNE ST		GREENVILLE	SC	
29601	S120983876		VACANT HOUSE	2 PAYNE ST		GREENVILLE	SC	
29601	S120981430		RESIDENCE DUPLEX	2 PAYNE ST		GREENVILLE	SC	
29601	S120983222		RESIDENCE	2 PAYNE ST		GREENVILLE	SC	
29601	S120981429		RESIDENCE DUPLEX	4 PAYNE ST		GREENVILLE	SC	
29601	S120983891		VACANT HOUSE	4 PAYNE ST		GREENVILLE	SC	
29601	S120983280		RESIDENCE	4 PAYNE ST		GREENVILLE	SC	
29601	S120983899		VACANT HOUSE	6 PAYNE ST		GREENVILLE	SC	
29601	S120981428		RESIDENCE DUPLEX	6 PAYNE ST		GREENVILLE	SC	
29601	S120983323		RESIDENCE	6 PAYNE ST		GREENVILLE	SC	
29601	S120983340		RESIDENCE	8 PAYNE ST		GREENVILLE	SC	

# EDR ZIP Code Scan Report

ZIP	EDR-ID	Facility ID	Name	Address	Map/Dir/Dist	City	State	Databases
29601	S120981427	110002251161	RESIDENCE DUPLEX	8 PAYNE ST	**	GREENVILLE	SC	RCRA-NonGen, FINDS
29601	S120983904		VACANT HOUSE	8 PAYNE ST		GREENVILLE	SC	
29601	1000338190		AXTON CROSS COMPANY	25 PEDEN STREET		GREENVILLE	SC	
29601	S127621272		FORMER BP STATION	1-85 & PELHAM RD		GREENVILLE	SC	
29601	S127646737		CHURCH HILL AT PELHAM	300 PELHAM RD		GREENVILLE	SC	
29601	S127641768		FORMER MET LIFE BLDG	3901 PELHAM RD		GREENVILLE	SC	HMIRS
29601	S127641336		FORMER METLIFE BLDG	3901 PELHAM RD		GREENVILLE	SC	
29601	2010107062		5025 PELHAM ROAD	5025 PELHAM ROAD		GREENVILLE	SC	
29601	2009052780		5025 PELHAM ROAD	5025 PELHAM ROAD		GREENVILLE	SC	
29601	S127645996		FORMER BP SITE- TOILET HOUSE	PELHAM RD @ 1-85 RAMP		GREENVILLE	SC	
29601	S127645995	110017145775	FORMER BP SITE- GAS STATION	PELHAM RD @ 1-85 RAMP	**	GREENVILLE	SC	FINDS
29601	1007242822		SPINX 112	1103 PENDELETON ST	**	GREENVILLE	SC	
29601	S127648709		VACANT BUILDING MAIN FLOOR	124 PENDELTON ST		GREENVILLE	SC	
29601	S127648410		1290 PENDELTON ST	1290 PENDELTON ST		GREENVILLE	SC	
29601	S132291070		811 PENDELTON ST	811 PENDELTON ST #12		GREENVILLE	SC	
29601	S125479306		COMMERCIAL BUILDING	1100 PENDELTON ST		GREENVILLE	SC	EDR Historical Auto Stations
29601	1020938625		SPINX COMPANY INC	1103 PENDELTON ST		GREENVILLE	SC	
29601	S132055349		1114 PENDLETON STREET	1114 PENDLETON STREET		GREENVILLE	SC	
29601	S127559878			1133 PENDLETON ST		GREENVILLE	SC	
29601	1028697291		WESTSIDE CHEVRON	1172 PENDLETON ST		GREENVILLE	SC	
29601	U004255810	4356	WESTSIDE CHEVRON	1172 PENDLETON ST		GREENVILLE	SC	LUST, UST
29601	S119116079		VACANT HOUSE	1176 PENDLETON RD		GREENVILLE	SC	
29601	S119110766		RESIDENCE	1178 PENDLETON ST		GREENVILLE	SC	
29601	S119116080		VACANT HOUSE	1178 PENDLETON ST		GREENVILLE	SC	
29601	S131448883		1305 PENDLETON ST. (COMMERCIAL BUI	1305 PENDLETON ST.		GREENVILLE	SC	
29601	S131448881		1307 PENDLETON ST. (COMMERCIAL BUI	1307 PENDLETON ST.		GREENVILLE	SC	UST
29601	U003522396		TINSLEY, HUGH	131 PENDLETON ST		GREENVILLE	SC	
29601	1028697299		HUGH TINSLEY	131 PENDLETON ST		GREENVILLE	SC	
29601	S127619279		226 PENDLETON ST, GREENVILLE, SC ---F	226 PENDLETON ST		GREENVILLE	SC	
29601	1007236747	110017082128	WICKES LUMBER CO	227 PENDLETON ST		GREENVILLE	SC	FINDS EDR Historical Auto Stations RCRA-NonGen
29601	1021282076		ATKINSONS LEE ESSO SERVICE	301 PENDLETON ST		GREENVILLE	SC	
29601	1000258329	SCD982111379	ELGINS BODY SHOP DBA BRISSEY'S	306 PENDLETON STREET		GREENVILLE	SC	
29601	S127636904		FORMER SALON & PAWN SHOP (SINGLE I	405-407 PENDLETON ST		GREENVILLE	SC	
29601	1020222214		TERRYS GULF SERVICE	415 PENDLETON STREET		GREENVILLE	SC	
29601	1007230795	110017020659	STOP & SHOP 3	515 PENDLETON ST		GREENVILLE	SC	EDR Historical Auto Stations FINDS EDR Historical Auto Stations FINDS EDR Historical Auto Stations FINDS
29601	1021959654		PIEDMONT PETROLEUM CORP	515 PENDLETON ST		GREENVILLE	SC	
29601	1007236775	110017082413	CORNER MART 27	515 PENDLETON ST		GREENVILLE	SC	
29601	1007242227	110017139425	AMOCO STATION 3306	615 PENDLETON ST		GREENVILLE	SC	
29601	1021317827		MC PHERSONS AMERICAN SV STN	615 PENDLETON ST		GREENVILLE	SC	
29601	1007227694	110016988535	WEST END CHIROPRACTIC	713 PENDLETON ST		GREENVILLE	SC	EDR Historical Auto Stations FINDS
29601	S127669722		AERIE ENGINEERING; HVAC ROOM	8 PENDLETON ST		GREENVILLE	SC	
29601	S127618410		AERIE ENGINEERING	8 PENDLETON ST		GREENVILLE	SC	
29601	S119121159		HARMONY HOUSE	800 PENDLETON ST		GREENVILLE	SC	
29601	1020653692		BLACKS CHEVRON	801 PENDLETON ST		GREENVILLE	SC	
29601	1007229923	110017011473	LESTERS CHEVRON	801 PENDLETON ST		GREENVILLE	SC	EDR Historical Auto Stations FINDS BROWNFIELDS, VCP, ALLSITES, AUL DRYCLEANERS, SHWS EDR Historical Cleaners FINDS FINDS
29601	S127595099		FMR DRYCLEAN USA OF SC INC	810 PENDLETON ST		GREENVILLE	SC	
29601	S105621635	110017051982	FMR DRYCLEAN USA OF SC INC	810 PENDLETON ST	110, SSW, 1/2 - 1	GREENVILLE	SC	
29601	1020054097		ONE HOUR CLEANERS SPARTANBURG*	810 PENDLETON ST		GREENVILLE	SC	
29601	1007233830		DENNIS A MARTIN DMD	811 PENDLETON ST		GREENVILLE	SC	
29601	1007234039		AID UPSTATE	811 PENDLETON ST		GREENVILLE	SC	
29601	S123792008		VACANT BUILDING	900 PENDLETON ST		GREENVILLE	SC	
29601	S123792308		VACANT BUILDING	900 PENDLETON ST		GREENVILLE	SC	
29601	1007229536	110017007460	NICKS CAR WASH INC	910 PENDLETON ST		GREENVILLE	SC	FINDS
29601	S120982163		BUILDING	914 PENDLETON ST		GREENVILLE	SC	
29601	S120983346		RESIDENCE	914 PENDLETON ST		GREENVILLE	SC	
29601	1020519562		BUTLER SON GARAGE	915 PENDLETON ST		GREENVILLE	SC	
29601	1018853876		JUDSON LAUNDRY CLEANERS INC	926 PENDLETON ST		GREENVILLE	SC	
29601	S127631741	110017054097	3M BUILDING #1	1400 PERIMETER RD		GREENVILLE	SC	EDR Historical Auto Stations EDR Historical Cleaners
29601	S127642786		3 M TAK FARM FILM PLANT- CONDENSAT	1400 PERIMETER RD		GREENVILLE	SC	
29601	S127645042		3M, INC - G1 AIRWASH - 5TH FLOOR	1400 PERIMETER RD		GREENVILLE	SC	
29601	S127624770		3 M CORPORATION	1400 PERIMETER RD		GREENVILLE	SC	
29601	S127631937		3M, INC (5 FLOORS)	1400 PERIMETER RD		GREENVILLE	SC	
29601	S127624084		3 M COMPANY	1400 PERIMETER RD		GREENVILLE	SC	
29601								
29601								

# EDR ZIP Code Scan Report

ZIP	EDR-ID	Facility ID	Name	Address	Map/Dir/Dist	City	State	Databases
29601	S127622593	SCD980602841	3 M COMPANY	1400 PERIMETER RD		GREENVILLE	SC	RCRA-NonGen
29601	S127621691		3M, INC- G2 TRAINER'S OFFICE, HALLWA	1400 PERIMETER RD		GREENVILLE	SC	
29601	S127645503		3M INC, TAPE PLANT	1400 PERIMETER RD		GREENVILLE	SC	
29601	S127632995		BOILER HOUSE BUILDING #3	1400 PERIMETER RD		GREENVILLE	SC	
29601	S127632308		3M INC	1400 PERIMETER RD		GREENVILLE	SC	
29601	S127671529		3M COMPANY 3RD FLOOR DRYING TOWE	1400 PERIMETER RD		GREENVILLE	SC	
29601	S127632903		3M CORPORATION - G1 CONVERTING AR	1400 PERIMETER RD		GREENVILLE	SC	
29601	S127621346		3M, INC- BUILDING 1 CAFETERIA STAIRW.	1400 PERIMETER RD		GREENVILLE	SC	
29601	1007115413		3M COMPANY -TAPE PLANT	1400 PERIMETER RD		GREENVILLE	SC	
29601	S127647708		3 M COMPANY - BLDG 1, G1 EXTRUDER R	1400 PERIMETER RD		GREENVILLE	SC	
29601	S127632196		3M FILM PLANT - BOILER HOUSE	1400 PERIMETER RD		GREENVILLE	SC	
29601	S127671926		3 M CORPORATION - BOILER HOUSE BUIL	1400 PERIMETER RD		GREENVILLE	SC	
29601	S127624795		3M CORPORATION-RESIN TOWER BUILDI	1400 PERIMETER RD		GREENVILLE	SC	
29601	S127631921		3M INC - 4TH FLOOR AIR WASHER	1400 PERIMETER RD		GREENVILLE	SC	
29601	S127670729		3 M INC, 4TH FLOOR ROOF AIRWASH BLD	1400 PERIMETER RD		GREENVILLE	SC	
29601	S127671636		3 M COMPANY	1400 PERIMETER RD		GREENVILLE	SC	
29601	S127633334		3M CORPORATION EXTRUDER ROOM	1400 PERIMETER RD		GREENVILLE	SC	
29601	S127648723		3 M COMPANY	1400 PERIMETER RD		GREENVILLE	SC	
29601	S127665473		3M CORP - BOILER HOUSE	1400 PERIMETER RD		GREENVILLE	SC	
29601	1000178372	110071163624	3M COMPANY-SPECIALTY FILM DIVISION	1400 PERIMETER RD		GREENVILLE	SC	VCP, AST, ALLSITES, ICIS, SHWS, FINDS
29601	S127651370	SCD073704975	3 M COMPANY - BOILER HOUSE TANK FA	1400 PERIMETER RD		GREENVILLE	SC	CERCLIS-NFRAP, RCRAInfo-LQG
29601	S127621193		3M-G BUILDING FRONT OFFICE AREA	1400 PERIMETER RD		GREENVILLE	SC	
29601	S127670953		3M INC G1 PUMP AREA	1400 PERIMETER RD		GREENVILLE	SC	
29601	S127633282		3M CORPORATION - BLDG 1, FIRST FLOO	1400 PERIMETER RD		GREENVILLE	SC	
29601	S127670974		3M, INC - G1 AIRWASH- 4TH FLOOR	1400 PERIMETER RD		GREENVILLE	SC	
29601	S127632303		3M INC,	1400 PERIMETER RD		GREENVILLE	SC	
29601	S127665821		3M CORPORATION - CAROTECH LINE NE/	1400 PERIMETER RD		GREENVILLE	SC	
29601	S127632135		3M, INC G-1 CLEAN ROOM AREA	1400 PERIMETER RD		GREENVILLE	SC	
29601	S127671331		3M INC	1400 PERIMETER RD		GREENVILLE	SC	
29601	S127670798		3M INC	1400 PERIMETER RD		GREENVILLE	SC	
29601	1015736410		3M GREENVILLE	1400 PERIMETER ROAD/DONALDSON CEI		GREENVILLE	SC	
29601	S127631393		3M INC FILM PLANT 3RD FLOOR	2902 PERMITER RD	**	GREENVILLE	SC	
29601	S127665553		VACANT HOUSE	215 PERRY AVE		GREENVILLE	SC	
29601	S127617946		RESIDENTIAL HOUSE	25 PERRY AVE		GREENVILLE	SC	
29601	S127636654		SAN SOUCI ELEMENTARY SCHOOL CLAS	302 PERRY RD		GREENVILLE	SC	
29601	S127636642		RESIDENCE - 302 PERRY ROAD	302 PERRY RD		GREENVILLE	SC	
29601	S127636655		RESIDENTIAL HOUSE 302 PERRY RD	302 PERRY RD		GREENVILLE	SC	
29601	1031436448		MS JENKINS BUILDING SOLUTIONS, LLC (	308 PERRY AVENUE		GREENVILLE	SC	
29601	1031335547		MS JENKINS BUILDING SOLUTIONS, LLC (	308 PERRY AVENUE		GREENVILLE	SC	
29601	S120983270		RESIDENCE	315 PERRY AV		GREENVILLE	SC	
29601	S126293112	110071819651	VACANT COMMERCIAL HOME	317 A/B PERRY AVE	**	GREENVILLE	SC	FINDS
29601	S126293614		ABANDONED COMMERCIAL DUPLEX	317 A/B PERRY AVE	**	GREENVILLE	SC	
29601	S120980491		BROOKHAVEN APARTMENTS - BUILDING	430 PERRY AVE		GREENVILLE	SC	
29601	S127650902		RESIDENCE	432 PERRY AVE		GREENVILLE	SC	
29601	S127624994		RESIDENCE	434 PERRY AVE		GREENVILLE	SC	
29601	S127624995		RESIDENCE	436 PERRY AVE		GREENVILLE	SC	
29601	S127650903		RESIDENCE	438 PERRY AVE		GREENVILLE	SC	
29601	S127624996		RESIDENCE	442 PERRY AVE		GREENVILLE	SC	
29601	S119114482		VACANT COMMERCIAL BUILDING	585 PERRY AVE		GREENVILLE	SC	
29601	S127641127		VACANT HOUSE	901 PERRY RD		GREENVILLE	SC	
29601	S127641211		VACANT BUILDING	901 PERRY RD		GREENVILLE	SC	
29601	1031646364		SMITH & CHILES BODY SHOP	1 PETE HOLLIS BLVD		GREENVILLE	SC	
29601	S127649036		US GAS PUMPS INC - BURNED BUILDING	901 PETE HOLLIS BLVD	**	GREENVILLE	SC	
29601	S119121048		BANNISTER, WAYTT & STALVEY LLC - BA	401 PETTIGRU ST		GREENVILLE	SC	
29601	S127623339		VACANT BUILDING	507 PETTIGRU ST		GREENVILLE	SC	
29601	S127649020		VACANT BUILDING	507 PETTIGRU ST		GREENVILLE	SC	
29601	1020744007		AUTOSYSTEMS INC	508 PETTIGRU ST		GREENVILLE	SC	
29601	1021770602		AUTOSYSTEMS INC	511 PETTIGRU ST		GREENVILLE	SC	EDR Historical Auto Stations EDR Historical Auto Stations
29601	S127650500	17107	VACANT BLDG - BASEMENT	601 PETTIGRU ST		GREENVILLE	SC	LUST, UST
29601	S119119436		VACANT HOUSE	105 PHILLIPS LN		GREENVILLE	SC	
29601	S123792377		VACANT SPACE	910 PICKNEY ST		GREENVILLE	SC	
29601	U003524992		SC DEPT OF TRANSPORTATION PROJEC	2004 PIDDMONT HWY		GREENVILLE	SC	
29601	1028692659	110017082422	SC DEPT OF TRANSPORTATION PROJEC	2004 PIDDMONT HWY		GREENVILLE	SC	FINDS EDR Historical Auto Stations EDR Historical Auto
29601	S128542424		418 PINCKNEY ST, GREENVILLE	418 PINCKNEY ST		GREENVILLE	SC	
29601	1007236776		MILLER OIL COMPANY	904 PINCKNEY ST		GREENVILLE	SC	
29601	1021512628		MILLER OIL CO INC	PINCKNEY ST EXT	**	GREENVILLE	SC	
29601	1021821865		MILLER OIL CO INC	PINCKNEY ST EXT	**	GREENVILLE	SC	EDR Historical Auto Stations EDR Historical Auto

# EDR ZIP Code Scan Report

ZIP	EDR-ID	Facility ID	Name	Address	Map/Dir/Dist	City	State	Databases
29601	S127635863		APARTMENT BUILDING	100 PINE ST		GREENVILLE	SC	Stations
29601	S119121870		RESIDENCE	101 PINE ST		GREENVILLE	SC	
29601	S119113087		RESIDENCE	101 PINE ST		GREENVILLE	SC	
29601	S123162890		OLD HOUSE	105 PINE ST		GREENVILLE	SC	
29601	S127659229		RESIDENCE	107 PINE ST		GREENVILLE	SC	
29601	S127663820		VACANT HOUSE	107 PINE ST		GREENVILLE	SC	
29601	S127644512		FORMER RESIDENCE	107 PINE ST / MULBERRY		GREENVILLE	SC	
29601	S119117023		RESIDENCE OF CHUCK TIMMONS	110 PINE FOREST DR		GREENVILLE	SC	
29601	S127638666		RESIDENCE	237 PINE KNOLL DR		GREENVILLE	SC	
29601	S127631270		RESIDENCE	237 PINE KNOLL DR		GREENVILLE	SC	
29601	1028702322	9685	UST - UNKNOWN 09685	PINEKNOLL & WADDELL		GREENVILLE	SC	
29601	U003521249		UST - UNKNOWN 09685	PINEKNOLL & WADDELL		GREENVILLE	SC	UST
29601	S127628673		OMNISOURCE SOUTHEAST	#7 PINSLEY CIR -GREENVILLE	**	GREENVILLE	SC	
29601	S127629086		FORMER 'QUINCEY'S ' (CHERRY POINT PI	N PLEASANTBURG DR & POINSETT HWY	**	GREENVILLE	SC	
29601	S127623028		VACANT BUILDING	1016 NORTH PLEASANTBURG DR		GREENVILLE	SC	
29601	S127648563		VACANT BUILDING	1016 NORTH PLEASANTBURG DR		GREENVILLE	SC	
29601	S127648641		COMMERCIAL BUILDING	1016/1018 N PLEASANTBURG DR		GREENVILLE	SC	
29601	S127635375		ALTERATION SHOP	1017 N PLEASANTBURG DR		GREENVILLE	SC	
29601	S127646459		JEFF LYNCH FURNITURE STORE	1120 N PLEASANTBURG DR		GREENVILLE	SC	
29601	S127621569		JEFF LYNCH FURNITURE	1120 NORTH PLEASANTBURG DR		GREENVILLE	SC	
29601	S127646460		FAST SIGNS BLDG	1120-B N PLEASANTBURG DR	**	GREENVILLE	SC	
29601	1007690345	110020033612 SCN000407857	ALTAMOUNT RD DRUMS	1254 S. PLEASANTBURG DRIVE		GREENVILLE	SC	FINDS CERCLIS
29601	1007646506		ALTAMOUNT RD DRUMS	1254 S. PLEASANTBURG DRIVE		GREENVILLE	SC	
29601	S127650909		SUBWAY	1275 PLEASANTBURG HWY	**	GREENVILLE	SC	
29601	S127643019		M&S BODY SHOP	1816 N PLEASANTBURG DR		GREENVILLE	SC	
29601	U004239860		FORMER KEITH DRIVE SINCLAIR SERVICE	198 N PLEASANTBURG DR		GREENVILLE	SC	LUST, UST
29601	1028694953		FORMER KEITH DRIVE SINCLAIR SERVICE	198 N PLEASANTBURG DR		GREENVILLE	SC	
29601	S120983685		STRUCTURE	198 N PLEASANTBURG DR		GREENVILLE	SC	
29601	S127648930		COMMERCIAL BUILDING	215 N PLEASANTBURG DR		GREENVILLE	SC	
29601	S128891197		RENTAL UNIFORM SERVICE	227 N PLEASANTBURG 291 BYP		AGREENVILLE	SC	LUST UST
29601	U004018815	4070	RENTAL UNIFORM SERVICE	227 N PLEASANTBURG 291 BYPASS		GREENVILLE	SC	
29601	1028697033		RENTAL UNIFORM SERVICE	227 N PLEASANTBURG 291 BYPASS		GREENVILLE	SC	
29601	1028693123		UST UNKNOWN 17833	2320 N PLEASANTBURG DR		GREENVILLE	SC	
29601	U003526226	17833	UST UNKNOWN 17833	2320 N PLEASANTBURG DR		GREENVILLE	SC	UST
29601	S127635861		FORMER CHAPMAN VARIETY STORE --- A	2903 N PLEASANTBURG DR		GREENVILLE	SC	
29601	S127636990		SHOP BLDG	3113-A N PLEASANTBURG DR	**	GREENVILLE	SC	
29601	S127636991		SHOP BLDG	3113-B N PLEASANTBURG DR	**	GREENVILLE	SC	
29601	S127622310		LITTLE REBEL DRIVE IN	347 N PLEASANTBURG		GREENVILLE	SC	
29601	S127621844		PIEC- METAL SHED PARKING LOT	402 N PLEASANTBURG DR		GREENVILLE	SC	
29601	S127646745		METAL STORAGE SHED	402 N PLEASANTBURG DR		GREENVILLE	SC	
29601	S127647857		FORMER TACO BELL	411 S PLEASANTBURG DR		GREENVILLE	SC	
29601	S127647078		FORMER TACO BELL ----CANCELLED----	411 S PLEASANTBURG DR		GREENVILLE	SC	
29601	S127622309		OFFICE BUILDING	45 S PLEASANTBURG DR		GREENVILLE	SC	
29601	S127647435		BUILDING	45 S PLEASANTBURG DR		GREENVILLE	SC	
29601	S127647436		BUILDING	55 S PLEASANTBURG DR		GREENVILLE	SC	
29601	S127671199		OFFICE BUILDING	55 S PLEASANTBURG DR		GREENVILLE	SC	
29601	S127622694		FORMER EL CACTUS RESTAURANT	555 S PLEASANTBURG		GREENVILLE	SC	
29601	S127648136		FORMER EL CACTUS RESTAURANT	555 S PLEASANTBURG DR		GREENVILLE	SC	
29601	S127646764		FORMER GAS STATION	746 S PLEASANTBURG DR		GREENVILLE	SC	
29601	S127621805		FORMER GAS STATION	746 S PLEASANTBURG DR		GREENVILLE	SC	
29601	U000480740	4411	EXPRESS 623	746 S PLEASANTBURG DR		GREENVILLE	SC	GWCI, LUST, UST
29601	1028697355		EXPRESS 623	746 S PLEASANTBURG DR		GREENVILLE	SC	
29601	1020402445		GILBERT SHELL STATION	746S PLEASANTBURG DR	**	GREENVILLE	SC	EDR Historical Auto Stations
29601	S127639017		GREENVILLE OFFICE SUPPLY	928 N PLEASANTBURG DR		GREENVILLE	SC	
29601	S127635859		CHAPMAN VARIETY STORE	2903 N PLEASANTBURG DR		GREENVILLE	SC	
29601	S127645050		GREENVILLE TECH COLLEGE - ALLIED HE	506 S PLEASANTBURG DR		GREENVILLE	SC	
29601	S127641216		VACANT BUILDING	1805 POINSETT HWY		GREENVILLE	SC	
29601	U003982795	19067	FORMER AULD HARDWARE SITE	110 POINSETT HWY		GREENVILLE	SC	UST
29601	1028694244		FORMER AULD HARDWARE SITE	110 POINSETT HWY		GREENVILLE	SC	
29601	S127641731		FORMER AUTO SHOP	1307 POINSETT HWY		GREENVILLE	SC	
29601	S123163065		RESIDENCE	16 POINSETT AVE		GREENVILLE	SC	
29601	S127641123		VACANT HOUSE	1805 POINSETT HWY		GREENVILLE	SC	
29601	S119117590		GROCERY STORE	2340 POINSETT HWY		GREENVILLE	SC	
29601	S119111330		INGLES MARKET STORE	2340 POINSETT HWY		GREENVILLE	SC	
29601	U003526779	4806	WOMETCO FOOD SERVICES	2512 POINSETT HWY		GREENVILLE	SC	LUST, UST
29601	1028697737		WOMETCO FOOD SERVICES	2512 POINSETT HWY		GREENVILLE	SC	
29601	S127667204		NEW CHINA RESTAURANT	2610 POINSETT HWY		GREENVILLE	SC	
29601	1021549378		HAYES RALPH MACHINERY CO	2621 POINSETT HWY		GREENVILLE	SC	EDR Historical Auto Stations

# EDR ZIP Code Scan Report

ZIP	EDR-ID	Facility ID	Name	Address	Map/Dir/Dist	City	State	Databases
29601	S127619037	110017439976	POINSETT SENIOR HOUSING	2631 POINSETT HIGHWAY		GREENVILLE	SC	UST FINDS
29601	S127658608		OBSERVATORY 2	3300 POINSETT HWY		GREENVILLE	SC	
29601	S127658609		GOLF COURSE HITTING STATION	3300 POINSETT HWY		GREENVILLE	SC	
29601	S127658607		OBSERVATORY 1	3300 POINSETT HWY		GREENVILLE	SC	
29601	S127649427		SALVATION ARMY	417 B POINSETT HWY	**	GREENVILLE	SC	
29601	1028702282		REWA PONDEROSA DR	PONDEROSA DR OFF SC HWY 417	**	GREENVILLE	SC	
29601	U004135877		REWA PONDEROSA DR	PONDEROSA DR OFF SC HWY 417	**	GREENVILLE	SC	
29601	1007469318		POST OFFICE RISIN RELEASE	POSTAL ADDRESS IS UNAVAILABLE FOR	**	GREENVILLE	SC	
29601	S127660514		RESIDENCE	443 POTOMAC AV		GREENVILLE	SC	
29601	S127628708		VACANT HOUSE	#15 PRANCER AVE	**	GREENVILLE	SC	
29601	S127655954		VACANT HOUSE	102 PRANCER AVE		GREENVILLE	SC	
29601	S122309315		VACANT HOUSE	107 PRANCER AVE		GREENVILLE	SC	
29601	S119121428		VACANT HOUSE	9 PRANCER AVE		GREENVILLE	SC	
29601	S127637696		RESIDENCE	7 W PRENTISS ST		GREENVILLE	SC	
29601	S127670120		HOUSE @ 7 WEST PRENTISS STREET, GF	7 W PRENTISS ST		GREENVILLE	SC	
29601	S128542448		TAUFIQUES SAMDANI	8 PRENTISS AVE	**	GREENVILLE	SC	
29601	S127645955		S O WALKER POOL HOUSE	301 QUEEN ST		GREENVILLE	SC	
29601	S127650414		APTS #8	315 QUEEN ST		GREENVILLE	SC	
29601	S127624901		RESIDENCE	105 RAILROAD ST		GREENVILLE	SC	
29601	S127650802		RESIDENCE	15 RAILROAD ST		GREENVILLE	SC	
29601	S127647978		JESSE JACKSON TOWNHOMES BLDG 6	1 RAMSEY CT		GREENVILLE	SC	
29601	S127648022		JESSE JACKSON TOWNHOMES BLDG 53	1 RAMSEY CT		GREENVILLE	SC	
29601	S127647986		JESSE JACKSON TOWNHOMES BLDG 34	1 RAMSEY CT		GREENVILLE	SC	
29601	S127647975		JESSE JACKSON TOWNHOMES BLDG 14	1 RAMSEY CT		GREENVILLE	SC	
29601	S127648006		JESSE JACKSON TOWNHOMES BLDG 26	1 RAMSEY CT		GREENVILLE	SC	
29601	S127648003		JESSE JACKSON TOWNHOMES BLDG 28	1 RAMSEY CT		GREENVILLE	SC	
29601	S127647973		JESSE JACKSON TOWNHOMES BLDG 12	1 RAMSEY CT		GREENVILLE	SC	
29601	S127647989		JESSE JACKSON TOWNHOMES BLDG 31	1 RAMSEY CT		GREENVILLE	SC	
29601	S127648020		JESSE JACKSON TOWNHOMES BLDG 50	1 RAMSEY CT		GREENVILLE	SC	
29601	S127648009		JESSE JACKSON TOWNHOMES BLDG 22	1 RAMSEY CT		GREENVILLE	SC	
29601	S127648008		JESSE JACKSON TOWNHOMES BLDG 24	1 RAMSEY CT		GREENVILLE	SC	
29601	S127647997		JESSE JACKSON TOWNHOMES BLDG 40	1 RAMSEY CT		GREENVILLE	SC	
29601	S127648010		JESSE JACKSON TOWNHOMES BLDG 21	1 RAMSEY CT		GREENVILLE	SC	
29601	S127648025		JESSE JACKSON TOWNHOMES BLDG 54	1 RAMSEY CT		GREENVILLE	SC	
29601	S127648002		JESSE JACKSON TOWNHOMES BLDG 32	1 RAMSEY CT		GREENVILLE	SC	
29601	S127648005		JESSE JACKSON TOWNHOMES BLDG 27	1 RAMSEY CT		GREENVILLE	SC	
29601	S127648014		JESSE JACKSON TOWNHOMES BLDG 11	1 RAMSEY CT		GREENVILLE	SC	
29601	S127646626		JESSE JACKSON TOWNHOMES BLDG 46	1 RAMSEY CT		GREENVILLE	SC	
29601	S127647974		JESSE JACKSON TOWNHOMES BLDG 20	1 RAMSEY CT		GREENVILLE	SC	
29601	S127647994		JESSE JACKSON TOWNHOMES BLDG 46	1 RAMSEY CT		GREENVILLE	SC	
29601	S127647969		JESSE JACKSON TOWNHOMES BUILDING	1 RAMSEY CT		GREENVILLE	SC	
29601	S127648030		JESSE JACKSON TOWNHOMES BLDG 1	1 RAMSEY CT		GREENVILLE	SC	
29601	S127648029		JESSE JACKSON TOWNHOMES BLDG 39	1 RAMSEY CT		GREENVILLE	SC	
29601	S127648001		JESSE JACKSON TOWNHOMES BLDG 36	1 RAMSEY CT		GREENVILLE	SC	
29601	S127648018		JESSE JACKSON TOWNHOMES BLDG 4	1 RAMSEY CT		GREENVILLE	SC	
29601	S127648000		JESSE JACKSON TOWNHOMES BLDG 37	1 RAMSEY CT		GREENVILLE	SC	
29601	S127647979		JESSE JACKSON TOWNHOMES BLDG 30	1 RAMSEY CT		GREENVILLE	SC	
29601	S127647977		JESSE JACKSON TOWNHOMES BLDG 9	1 RAMSEY CT		GREENVILLE	SC	
29601	S127648011		JESSE JACKSON TOWNHOMES BLDG 19	1 RAMSEY CT		GREENVILLE	SC	
29601	S127647998		JESSE JACKSON TOWNHOMES BLDG 38	1 RAMSEY CT		GREENVILLE	SC	
29601	S127647991		JESSE JACKSON TOWNHOMES BLDG 18	1 RAMSEY CT		GREENVILLE	SC	
29601	S127648027		JESSE JACKSON TOWNHOMES BLDG 33	1 RAMSEY CT		GREENVILLE	SC	
29601	S127647984		JESSE JACKSON TOWNHOMES BLDG 5	1 RAMSEY CT		GREENVILLE	SC	
29601	S127648021		JESSE JACKSON TOWNHOMES BLDG 51	1 RAMSEY CT		GREENVILLE	SC	
29601	S127648012		JESSE JACKSON TOWNHOMES BLDG 16	1 RAMSEY CT		GREENVILLE	SC	
29601	S127647985		JESSE JACKSON TOWNHOMES BLDG 49	1 RAMSEY CT		GREENVILLE	SC	
29601	S127647980		JESSE JACKSON TOWNHOMES BLDG 29	1 RAMSEY CT		GREENVILLE	SC	
29601	S127648015		JESSE JACKSON TOWNHOMES BLDG 43	1 RAMSEY CT		GREENVILLE	SC	
29601	S127647990		JESSE JACKSON TOWNHOMES BLDG 23	1 RAMSEY CT		GREENVILLE	SC	
29601	S127647993		JESSE JACKSON TOWNHOMES BLDG 48	1 RAMSEY CT		GREENVILLE	SC	
29601	S127647992		JESSE JACKSON TOWNHOMES BLDG 17	1 RAMSEY CT		GREENVILLE	SC	
29601	S127648007		JESSE JACKSON TOWNHOMES BLDG 25	1 RAMSEY CT		GREENVILLE	SC	
29601	S127648016		JESSE JACKSON TOWNHOMES BLDG 2	1 RAMSEY CT		GREENVILLE	SC	
29601	S127648026		JESSE JACKSON TOWNHOMES BLDG 15	1 RAMSEY CT		GREENVILLE	SC	
29601	S127648023		JESSE JACKSON TOWNHOMES BLDG 3	1 RAMSEY CT		GREENVILLE	SC	
29601	S127647988		JESSE JACKSON TOWNHOMES BLDG 45	1 RAMSEY CT		GREENVILLE	SC	
29601	S127647976		JESSE JACKSON TOWNHOMES BLDG 10	1 RAMSEY CT		GREENVILLE	SC	
29601	S127647981		JESSE JACKSON TOWNHOMES BLDG 7	1 RAMSEY CT		GREENVILLE	SC	
29601	S127648028		JESSE JACKSON TOWNHOMES BLDG 35	1 RAMSEY CT		GREENVILLE	SC	
29601	S127647996		JESSE JACKSON TOWNHOMES BLDG 42	1 RAMSEY CT		GREENVILLE	SC	
29601	S127647995		JESSE JACKSON TOWNHOMES BLDG 44	1 RAMSEY CT		GREENVILLE	SC	



# EDR ZIP Code Scan Report

ZIP	EDR-ID	Facility ID	Name	Address	Map/Dir/Dist	City	State	Databases
29601	S127647987		JESSE JACKSON TOWNHOMES BLDG 41	1 RAMSEY CT		GREENVILLE	SC	
29601	S127648024		JESSE JACKSON TOWNHOMES BLDG 52	1 RAMSEY CT		GREENVILLE	SC	
29601	S127648019		JESSE JACKSON TOWNHOMES BLDG 8	1 RAMSEY CT		GREENVILLE	SC	
29601	S127648013		JESSE JACKSON TOWNHOMES BLDG 13	1 RAMSEY CT		GREENVILLE	SC	
29601	S127635366		WAREHOUSE TAXD MAP #58-2-2 ABANDC	25 REEDY VIEW DR		GREENVILLE	SC	
29601	S127642822		112 SYLVANIA AVE	RESIDENCE	**	GREENVILLE	SC	
29601	S127638029		11 BOLT STREET	RESIDENCE	**	GREENVILLE	SC	
29601	S127637293		111 CHICORA AVE	RESIDENCE	**	GREENVILLE	SC	
29601	S127637530		109 LINCOLN ST	RESIDENCE	**	GREENVILLE	SC	
29601	S127638035		114 TROTTER STREET	RESIDENCE	**	GREENVILLE	SC	
29601	S127638032		108 TROTTER STREET	RESIDENCE	**	GREENVILLE	SC	
29601	S127638030		15 BOLT STREET	RESIDENCE	**	GREENVILLE	SC	
29601	S127638028		13 BOLT STREET	RESIDENCE	**	GREENVILLE	SC	
29601	S127638031		17 BOLT STREET	RESIDENCE	**	GREENVILLE	SC	
29601	S127637301		110 CHAPIN ST	RESIDENCE	**	GREENVILLE	SC	
29601	S127637295		121 GIBBS AVE	RESIDENCE	**	GREENVILLE	SC	
29601	S127637297		27 CHICORA	RESIDENCE	**	GREENVILLE	SC	
29601	S127637292		10 DIXON ST	RESIDENCE	**	GREENVILLE	SC	
29601	S127638034		112 TROTTER STREET	RESIDENCE	**	GREENVILLE	SC	
29601	S127638033		110 TROTTER STREET	RESIDENCE	**	GREENVILLE	SC	
29601	S127637300		3 DIXON ST	RESIDENCE	**	GREENVILLE	SC	
29601	S127637296		103 CHICORA AVE	RESIDENCE	**	GREENVILLE	SC	
29601	S127637294		115 GIBBS ST	RESIDENCE	**	GREENVILLE	SC	
29601	S127637298		20 CHICORA AVE	RESIDENCE	**	GREENVILLE	SC	
29601	S119112000		WAREHOUSE - REAR	129 RHETT ST		GREENVILLE	SC	
29601	S119118506		VACANT BUILDING	129 RHETT ST		GREENVILLE	SC	
29601	S119111999		COMMERCIAL BLDG	129 RHETT ST		GREENVILLE	SC	
29601	S131449467		319 RHETT ST - 6523033	319 RHETT ST		GREENVILLE	SC	
29601	1026607671		JIM VAUGHN ENTERPRISES	319 RHETT STREET		GREENVILLE	SC	PRP
29601	S125237763		RESIDENCE	322 RHETT ST		GREENVILLE	SC	
29601	S125237251		RESIDENCE	322 RHETT ST		GREENVILLE	SC	
29601	S127640397		WAREHOUSE	511 RHETT ST		GREENVILLE	SC	
29601	1012090955	110038767929	THERMAL INSULATION - CLOSED	511 RHETT ST		GREENVILLE	SC	FINDS
29601	S127640479		OLD WAREHOUSE	511 RHETT ST		GREENVILLE	SC	
29601	1007225339	110016964230	GREYHOUND LINES INC	121 N RICHARDSON ST		GREENVILLE	SC	FINDS
29601	S127666238		OLD HOUSE	11 RIDGE RD		GREENVILLE	SC	
29601	S128542395		WOODFIELD COMMUNITY CENTER	48 RIDGE WAY DR	**	GREENVILLE	SC	
29601	S127663942		J L MANN HS	RIDGE RD	**	GREENVILLE	SC	
29601	S127663928		JL MANN HS (BOILER BUILDING BUILDING	RIDGE RD	**	GREENVILLE	SC	
29601	S127618594		GOELDNER RESIDENCE	10 RIDGELAND DR		GREENVILLE	SC	
29601	S127655829		VACANT BUILDING - ROOM	122 RIVER ST		GREENVILLE	SC	
29601	S127628646		VACANT BUILDING	122 RIVER ST		GREENVILLE	SC	
29601	S127655917		COMMERCIAL STRUCTURE	122 RIVER ST		GREENVILLE	SC	
29601	S127620765		INNOVATE BUILDING	148 RIVER ST		GREENVILLE	SC	
29601	S127620163		FLETCHER GROUP OFFICE @ INNOVATE	148 RIVER ST		GREENVILLE	SC	
29601	S119120833		VACANT HOUSE	24 RIVER ST		GREENVILLE	SC	
29601	S119112001		COMMERCIAL BLDG - RETAIL SKATEBOAI	24 RIVER ST		GREENVILLE	SC	
29601	S127646550		FORMER STORE BUILDING	2401 RIVER RD	**	GREENVILLE	SC	
29601	1024008831	110070117629	RIVERPLACE PHASE III	250 RIVER STREET		GREENVILLE	SC	US BROWNFIELDS, FINDS
29601	S118868503		REEDY SQUARE	301 RIVER ST		GREENVILLE	SC	BROWNFIELDS, VCP
29601	S120981996		OLD ICE PLANT	301 RIVER ST		GREENVILLE	SC	
29601	S119008645		REEDY SQUARE	301 RIVER ST	97, SSE, 1/2 - 1	GREENVILLE	SC	ALLSITES, SHWS
29601	S127668780		OFFICE WAREHOUSE	301 RIVER ST		GREENVILLE	SC	
29601	1031234173	110071752764	THE GALLO COMPANY	404 RIVER ST		GREENVILLE	SC	FINDS
29601	U003521076	12289	EMPTY LOT	RIVER ST AT INTER OF HAMMON		GREENVILLE	SC	LUST, UST
29601	1028689243		EMPTY LOT	RIVER ST AT INTER OF HAMMOND ST	**	GREENVILLE	SC	
29601	1021191687		WILSONS GULF STATION	RIVER STREET	**	ANDERSON	SC	EDR Historical Auto Stations
29601	S127671155		KING RESIDENCE	126 ROCKINGHAM DR		GREENVILLE	SC	
29601	S127621862		RESIDENT (MS DAY KING)	126 ROCKINGHAM DR		GREENVILLE	SC	
29601	S127621645		RESIDENCE	126 ROCKINGHAM DR		GREENVILLE	SC	
29601	S127659123		RESIDENCE	262 ROCKY RD	**	GREENVILLE	SC	
29601	S127663375		VACANT HOUSE	262 ROCKY RD	**	GREENVILLE	SC	
29601	S127670548		VACANT BLDG	418 ROGERS AVE		GREENVILLE	SC	
29601	S127641215		VACANT BUILDING	418 ROGERS RD		GREENVILLE	SC	
29601	S127641125		VACANT HOUSE	420 ROGERS RD		GREENVILLE	SC	
29601	S127641214		VACANT BUILDING	420 ROGERS RD		GREENVILLE	SC	
29601	S119112097		RESIDENCE	161 ROLLING GREEN CIR		GREENVILLE	SC	
29601	1026636580		SEQUA CORPORATION	RONALD E. CARDWELL CARDWELL CONN	**	GREENVILLE	SC	PRP
29601	1028693825		YOUNG TRAVEL CO	415 ROPER MTN RD		GREENVILLE	SC	
29601	U003754914	18636	YOUNG TRAVEL CO	415 ROPER MTN RD		GREENVILLE	SC	LUST, UST

# EDR ZIP Code Scan Report

ZIP	EDR-ID	Facility ID	Name	Address	Map/Dir/Dist	City	State	Databases
29601	S127633970	4360	ROPER MOUNTAIN NURSERY, ROCKWEL	ROPER MTN RD	**	GREENVILLE	SC	UST
29601	U004018870		WILBERT BURIAL VAULT CO INC	ROPER MTN RD AT I-385	**	GREENVILLE	SC	
29601	1028697302		WILBERT BURIAL VAULT CO INC	ROPER MTN RD AT I-385	**	GREENVILLE	SC	
29601	S127645328		UNOCCUPIED HOUSE	109 ROSE ST		GREENVILLE	SC	
29601	S127645330		UNOCCUPIED HOUSE	109 ROSE ST		GREENVILLE	SC	
29601	S132290359		KYLE KEENE-119 ROSE HILL DR	119 ROSE AVE		GREENVILLE	SC	
29601	S132290362		KYLE KEENE- 121 ROSE AVE	121 ROSE AVE		GREENVILLE	SC	
29601	S127624880		RESIDENTIAL HOUSE	21 ROSEMONT DR		GREENVILLE	SC	
29601	S127640279		FORMER FLOWER SHOP	1437 RUSHMORE RD		COLUMBIA	SC	
29601	S127663744		RESIDENCE	1025 RUTHERFORD RD		GREENVILLE	SC	
29601	1021581490		BUDDYS INCORPORATED	1335 RUTHERFORD RD		GREENVILLE	SC	EDR Historical Auto Stations
29601	S120981605	17532	OLD BUILDING	204 RUTHERFORD ST		GREENVILLE	SC	GWCI, RCR, LUST, UST
29601	1028692961		SPUR 1276	214 RUTHERFORD ST	V, ENE, 1/4 - 1/2	GREENVILLE	SC	
29601	U003521462		SPUR 1276	214 RUTHERFORD ST	V, ENE, 1/4 - 1/2	GREENVILLE	SC	
29601	S127671097		TRIUNE MERCY CENTER, OLD BOILER SY	222 RUTHERFORD ST		GREENVILLE	SC	
29601	S119116924		TRIUNE MERCY CENTER	222 RUTHERFORD ST		GREENVILLE	SC	
29601	S127645013		ABANDONED BUILDING	35 RUTHERFORD DR	**	GREENVILLE	SC	
29601	S127645051		ABANDONED BUILDING	35 RUTHERFORD DR	**	GREENVILLE	SC	
29601	S127645146		KLYMAXX CLUB	403 RUTHERFORD RD		GREENVILLE	SC	
29601	S127644968		KLYMAXX CLUB - -----PERMIT CANCELLED	403 RUTHERFORD RD		GREENVILLE	SC	
29601	S127632042		RESIDENCE	405 RUTHERFORD RD		GREENVILLE	SC	
29601	S127633672	110002232012	ARLAN HAWKINS, 500 RUTHERFORD STR	500 RUTHERFORD ST RD		GREENVILLE	SC	FINDS AIRS FINDS
29601	S127670088		GREENVILLE COUNTY SHARE HEADSTAR	652 RUTHERFORD RD		GREENVILLE	SC	
29601	S127640673		MAGNOLIA PLACE II - PATIENT CARE ROC	663 RUTHERFORD RD		GREENVILLE	SC	
29601	S127667397		BSSF - EXTERIOR FACADE	1 SAINT FRANCIS DR		GREENVILLE	SC	
29601	1016185022		SAINT FRANCIS HOSPITAL	1 SAINT FRANCIS DRIVE		GREENVILLE	SC	
29601	S131582585		ST FRANCIS HEALTH SYSTEM	1 SAINT FRANCIS DRIVE		GREENVILLE	SC	
29601	1004594926		ST FRANCIS HEALTH SYSTEM	3 SAINT FRANCIS DR		GREENVILLE	SC	
29601	S127632075		RESIDENCE	1300 SALUDA LAKE RD		GREENVILLE	SC	
29601	1007231097		208 210 VON HOLLEN DRIVE	SAME	**	GREENVILLE	SC	
29601	S119115032		RESIDENCE	221 SANDRA AVE		GREENVILLE	SC	
29601	1016044523	110055021211	SLOAN CONSTRUCTION COMPANY INC	SC	**	GREENVILLE	SC	FINDS FINDS
29601	1014835092	110040715189	LESTER'S CHEVRON (RELEASE 1)	SC-124		GREENVILLE	SC	
29601	S119121455		VACANT HOUSE	1 SCOTT ST		GREENVILLE	SC	
29601	S119112841		RESIDENCE	1 SCOTT ST		GREENVILLE	SC	
29601	S127625894		VACANT HOUSE	114 SCOTT ST		GREENVILLE	SC	
29601	S119121454		VACANT HOUSE	3 SCOTT ST		GREENVILLE	SC	
29601	S119112839		RESIDENCE	3 SCOTT ST		GREENVILLE	SC	
29601	S119121453		VACANT HOUSE	5 SCOTT ST		GREENVILLE	SC	
29601	S119112837		RESIDENCE	5 SCOTT ST		GREENVILLE	SC	
29601	S119121452		VACANT HOUSE	7 SCOTT ST		GREENVILLE	SC	
29601	S119112843		RESIDENCE	7 SCOTT ST		GREENVILLE	SC	
29601	S127623548	110040715189	RESIDENCE	307 SCOTTSWOOD RD		GREENVILLE	SC	FINDS FINDS
29601	S127649303		RESIDENCE	307 SCOTTSWOOD RD		GREENVILLE	SC	
29601	S127623547		RESIDENCE	309 SCOTTSWOOD RD		GREENVILLE	SC	
29601	S127649302		RESIDENCE	309 SCOTTSWOOD RD		GREENVILLE	SC	
29601	S125920619		ABANDONED HOUSE #1	620 SEAY RD	**	GREENVILLE	SC	
29601	S125920620		ABANDONED HOUSE #2	620 SEAY RD	**	GREENVILLE	SC	
29601	S119121313		RESIDENCE	5 SEMINAR DR		GREENVILLE	SC	
29601	S127658957		RESIDENCE	113 SHARON DR		GREENVILLE	SC	
29601	S127659114		SHED	113 SHARON DR		GREENVILLE	SC	
29601	S127663186		RESIDENCE	113 SHARON DR		GREENVILLE	SC	
29601	S127663670	110040715189	RESIDENCE	113 SHARON DR		GREENVILLE	SC	FINDS FINDS
29601	S127662521		DEMOLISHED RESIDENTIAL STRUCTURE	107 SHERWOOD ST		GREENVILLE	SC	
29601	S127663241		THE FALLS AT SHERWOOD	111 SHERWOOD ST		GREENVILLE	SC	
29601	S127658963		THE FALLS AT SHERWOOD	111 SHERWOOD ST		GREENVILLE	SC	
29601	S127670551		BLDG #10	SHERWOOD CT APARTMENT COMPLEX, ;	**	GREENVILLE	SC	
29601	S127670553		BLDG #13	SHERWOOD CT APARTMENT COMPLEX, ;	**	GREENVILLE	SC	
29601	S127641133		BUILDING #14	SHERWOOD CT APARTMENT COMPLEX, ;	**	GREENVILLE	SC	
29601	S127641134		BUILDING #15	SHERWOOD CT APARTMENT COMPLEX, ;	**	GREENVILLE	SC	
29601	S127641132		BUILDING #12	SHERWOOD CT APARTMENT COMPLEX, ;	**	GREENVILLE	SC	
29601	S127670554		BLDG #2	SHERWOOD CT APARTMENT COMPLEX, ;	**	GREENVILLE	SC	
29601	S127641129	110040715189	BUILDING #1	SHERWOOD CT APARTMENT COMPLEX, ;	**	GREENVILLE	SC	FINDS FINDS
29601	S127641131		BUILDING #9	SHERWOOD CT APARTMENT COMPLEX, ;	**	GREENVILLE	SC	
29601	S127670556		BLDG #4	SHERWOOD CT APARTMENT COMPLEX, ;	**	GREENVILLE	SC	
29601	S127670557		BLDG #5	SHERWOOD CT APARTMENT COMPLEX, ;	**	GREENVILLE	SC	
29601	S127641130		BUILDING #6	SHERWOOD CT APARTMENT COMPLEX, ;	**	GREENVILLE	SC	
29601	S127670555		BLDG #3	SHERWOOD CT APARTMENT COMPLEX, ;	**	GREENVILLE	SC	
29601	S127670552		BLDG #11	SHERWOOD CT APARTMENT COMPLEX, ;	**	GREENVILLE	SC	
29601	S127670550		BLDG #8	SHERWOOD CT APARTMENT COMPLEX, ;	**	GREENVILLE	SC	

# EDR ZIP Code Scan Report

ZIP	EDR-ID	Facility ID	Name	Address	Map/Dir/Dist	City	State	Databases
29601	S127670549	110071293040	BLDG #7	SHERWOOD CT APARTMENT COMPLEX,2	**	GREENVILLE	SC	US BROWNFIELDS, FINDS
29601	1027301064		SHIRLEY STREET, FOREST STREET, AND	SHIRLEY ST	A, WNW, 0 - 1/8	GREENVILLE	SC	
29601	S127658117		VACANT HOUSE	201 N SIDE CIR		GREENVILLE	SC	
29601	S127648666	110070313846	RESIDENCE	1 SIZEMORE CT		GREENVILLE	SC	FINDS
29601	S127648667		RESIDENCE	7 SIZEMORE CT		GREENVILLE	SC	
29601	1024399755		ROYAL CABINET & MILLWORK	200 SMITH ROAD		GREENVILLE	SC	
29601	S126293128		APARTMENT COMPLEX - BLDG 3	38 SOUTHLAND DR		GREENVILLE	SC	
29601	S126293127		APARTMENT COMPLEX - BLDG 1	38 SOUTHLAND DR		GREENVILLE	SC	
29601	S126293126		APARTMENT COMPLEX - BLDG 1	38 SOUTHLAND DR		GREENVILLE	SC	
29601	S127666757		DAVID HELLAMS CNTR	111 SPARTANBURG ST		GREENVILLE	SC	
29601	S127666767		DAVID HELLAMS CNTR - OFFICES, BATHR	111 SPARTANBURG ST		GREENVILLE	SC	
29601	S127622773		VACANT HOUSE	300 SPARTANBURG ST		GREENVILLE	SC	
29601	S127648323		VACANT RESIDENCE	300 SPARTANBURG ST		GREENVILLE	SC	
29601	S127648330		VACANT RESIDENCE	302 SPARTANBURG ST		GREENVILLE	SC	
29601	S127645627		FORMER RESIDENTIAL APT BLDGS	51 SPARTANBURG ST & HOLLYWOOD CR	**	GREENVILLE	SC	
29601	S127645730		RESIDENTIAL APARTMENT BLDG - TWO BI	SPARTANBURG ST & HOLLYWOOD CR (#		GREENVILLE	SC	
29601	S127645731		THREE BLDG WING APARTMENT BLDG	SPARTANBURG ST & HOLLYWOOD CR (5		GREENVILLE	SC	
29601	S127645977		OLDS METAL SHOP BLDG- FUTURE SITE	100 SPEARMAN CR		GREENVILLE	SC	
29601	S127646706	1026635678	ABANDONED HOUSE	101 SPEARMAN CIR		GREENVILLE	SC	PRP
29601	S127636099		SCHLUMBERGER ENVIRONMENTAL SERV	105 N. SPRING ST.		GREENVILLE	SC	
29601	S127636100		WORK SHOP	5 SPRINGDALE DR		GREENVILLE	SC	
29601	S127622342		RESIDENCE	5 SPRINGDALE DR		GREENVILLE	SC	
29601	S127626827		ST FRANCIS HOSPITAL-CCU EXPANSION	#1 ST FRANCIS DR	**	GREENVILLE	SC	
29601	S127626891		ST FRANCIS - DOCTOR STATION & BRON	#1 ST FRANCIS DR	**	GREENVILLE	SC	
29601	S127624937		BRONC LAB MAIN ROOM & UTILITY ROOM	#1 ST FRANCIS DR	**	GREENVILLE	SC	
29601	S127659228		ST FRANCIS HOSPITAL - 1ST FLOOR - JAI	#1 ST FRANCIS DR	**	GREENVILLE	SC	
29601	S119121347		RESIDENCE	10 4TH ST JUDSON		GREENVILLE	SC	
29601	S127664714		LAW ENFORCEMENT CENTER	109 4TH ST EXT	**	GREENVILLE	SC	
29601	S127624944		OLD HOUSE	14 SOUTH ST		GREENVILLE	SC	
29601	S119112292		RESIDENCE	19 D ST	**	GREENVILLE	SC	
29601	S119120254		HOUSE - STRUCTURE 1	2 F ST	**	GREENVILLE	SC	
29601	S119112295		HOUSE	2 F ST	**	GREENVILLE	SC	
29601	S122421211		RESIDENCE - STRUCTURE 4	2 F ST	**	GREENVILLE	SC	
29601	S127619902	19235	ABANDONED HOUSE	7 D ST	**	GREENVILLE	SC	UST
29601	S127663752		POE MILL	A ST & BUNCOMBE RD		GREENVILLE	SC	
29601	S127639285		RESIDENCE	1914 STATE PARK RD		GREENVILLE	SC	
29601	S127639287		RESIDENCE	200 STATE RD	**	GREENVILLE	SC	
29601	S127639350		RESIDENCE	202 STATE RD	**	GREENVILLE	SC	
29601	S127639351		RESIDENCE	204 STATE PARK RD		GREENVILLE	SC	
29601	S127619819		RESIDENCE	204 STATE PARK RD		GREENVILLE	SC	
29601	S127639289		RESIDENCE	210 STATE PARK RD		GREENVILLE	SC	
29601	1028694416		RESIDENCE	210 STATE RD	**	GREENVILLE	SC	
29601	U004061047		STATE PARK EXXON	STATE PARK AND E MOUNTAIN CREEK R		GREENVILLE	SC	
29601	S127648978		STATE PARK EXXON	STATE PARK AND E MOUNTAIN CREEK R		GREENVILLE	SC	
29601	S127648822		COMMERCIAL BLDG FORMER LABOR FIN	16 E STONE AVE		GREENVILLE	SC	
29601	1020144942		OLD TEMP BUILDING	16 E STONE AVE		GREENVILLE	SC	
29601			EAST STONE AVENUE GULF SV STN	300 E STONE AVE		GREENVILLE	SC	
29601	S119112278	110002250901	CAPRI'S	500 E STONE AVE		GREENVILLE	SC	EDR Historical Auto Stations
29601	S118635921		FKA CAPRI'S	500 STONE AVE		GREENVILLE	SC	
29601	S126293571		602 E. STONE AVE. GREENVILLE, SC 296	602 E. STONE AVE.		GREENVILLE	SC	
29601	1016120473		CARQUEST A P OF GREENVILLE NUMBEF	603 E STONE AVE		GREENVILLE	SC	
29601	S120983014		OLD BUILDING	603 E STONE AVE		GREENVILLE	SC	
29601	1004779684		CARQUEST AP OF GREENVILLE #2	603 EAST STONE AVE		GREENVILLE	SC	
29601	1023618936		700 EAST STONE AVENUE	700 EAST STONE AVENUE		GREENVILLE	SC	
29601	S127660340		FORMER RETAIL BEAUTY SHOP	701 E STONE AVE		GREENVILLE	SC	
29601	S127666075		VACANT BUILDING	701 E STONE AVE		GREENVILLE	SC	
29601	1018718089		CRESCENT CLEANERS	717 E STONE AVE		GREENVILLE	SC	
29601	S105621433		CRESCENT CLEANERS	717 E STONE AVE		GREENVILLE	SC	
29601	1007232304		ACME RADIATOR SHOP	817 E STONE AVE		GREENVILLE	SC	
29601	S119115511		STONE AVENUE FIRE STATION	880 E STONE AVE		GREENVILLE	SC	
29601	S127663924		SWAMP RABBIT RAIL CAR	SULFUR SPRINGS RD @ PINSLEY CIR	**	GREENVILLE	SC	
29601	S127638567	110017036072	SINGLE FAMILY DWELLING- 415 A B	415 A&B SULLIVAN ST	**	GREENVILLE	SC	EDR Historical Cleaners DRYCLEANERS, SHWS FINDS
29601	S127638568		SINGLE FAMILY DWELLING- 417 A B	417 A&B SULLIVAN ST	**	GREENVILLE	SC	
29601	S127638566		SINGLE FAMILY DWELLING- 419 A B	419 A&B SULLIVAN ST	**	GREENVILLE	SC	
29601	S127638565		SINGLE FAMILY DWELLING- 421 A B	421 A&B SULLIVAN ST	**	GREENVILLE	SC	
29601	S127638564		SINGLE FAMILY DWELLING- 423 A B	423 A&B SULLIVAN ST	**	GREENVILLE	SC	
29601	S129303915		20 SUMLAR DR	20 SUMLAR DR		GREENVILLE	SC	
29601	S120982758		VACANT HOUSE - 101 SUMNER ST	101 SUMNER ST		GREENVILLE	SC	
29601	1007256841		GREGORY N BENTZEL DPM - GREENVILL	119 SUMNER ST		GREENVILLE	SC	
29601	S127622345		ST FRANCIS HOSPITAL SYSTEM- RADIOL	12 SUMNER ST		GREENVILLE	SC	

# EDR ZIP Code Scan Report

ZIP	EDR-ID	Facility ID	Name	Address	Map/Dir/Dist	City	State	Databases
29601	S127638363		SEVIER MIDDLE SCHOOL	101 SUNNY DALE		GREENVILLE	SC	
29601	S127642826		RESIDENCE	100 SYLVANIA AVE		GREENVILLE	SC	
29601	S127642842		VACANT HOUSE	100 SYLVANIA AVE		GREENVILLE	SC	
29601	S127642840		VACANT HOUSE	104 SYLVANIA AVE		GREENVILLE	SC	
29601	S127642825		RESIDENCE	104 SYLVANIA AVE		GREENVILLE	SC	
29601	S127642937		VACANT HOUSE	110 SYLVANIA AVE		GREENVILLE	SC	
29601	S127642823		RESIDENCE	110 SYLVANIA AVE		GREENVILLE	SC	
29601	S127642938		VACANT HOUSE	112 SYLVANIA AVE		GREENVILLE	SC	
29601	S127642939		VACANT HOUSE	114 SYLVANIA AVE		GREENVILLE	SC	
29601	S127642821		RESIDENCE	114 SYLVANIA AVE		GREENVILLE	SC	
29601	S127620701		VACANT HOUSE	116 SYLVANIA AVE		GREENVILLE	SC	
29601	S127642820		RESIDENCE	116 SYLVANIA AVE		GREENVILLE	SC	
29601	S127639353		RESIDENCE	2 SYLVANIA AVE		GREENVILLE	SC	
29601	S119119433		VACANT HOUSE	105 TALLULAH DR		GREENVILLE	SC	
29601	S127624061		RESIDENCE	32 W TALLULAH DR		GREENVILLE	SC	
29601	S120981246		LARGER SHED	37 TINDAL AVE		GREENVILLE	SC	
29601	S120983589		SMALLER SHED	37 TINDAL AVE		GREENVILLE	SC	
29601	S120981959		OFFICE BUILDING	37 TINDAL AVE		GREENVILLE	SC	
29601	S127670998		CORDELL RESIDENCE	216 TINDALE AVE		GREENVILLE	SC	
29601	1020567882		THE DANIEL BUILDING SERV CTR	101 TOWNES ST		GREENVILLE	SC	EDR Historical Auto Stations
29601	1028702321	9684	UST - UNKNOWN 09684	TOWNES & ELFORD		GREENVILLE	SC	
29601	U003807466		UST - UNKNOWN 09684	TOWNES & ELFORD		GREENVILLE	SC	UST
29601	S127626406		TRINTY LUTHERAN CHURCH	300 TOWNS ST		GREENVILLE	SC	
29601	S120981444		DRIVE THRU STRUCTURE	10 TOY ST		GREENVILLE	SC	
29601	S120982219		10 TOY STREET	10 TOY ST		GREENVILLE	SC	
29601	S119121527		RESIDENCE	11 TOY ST		GREENVILLE	SC	
29601	S127665949		OLD HOUSE	6 TROTTER ST		GREENVILLE	SC	
29601	S127660252		HOUSE	6 TROTTER ST		GREENVILLE	SC	
29601	S127636502		LEAGUE MIDDLE SCHOOL - ENTIRE GROU	125 TWIN LAKE DR		GREENVILLE	SC	
29601	S127645637		LEAGUE MIDDLE SCHOOL- PHASE II- PAR	125 TWIN LAKE DR		GREENVILLE	SC	
29601	S127643698		LEAGUE MIDDLE SCHOOL CAFETORIUM -	125 TWIN LAKE DR		GREENVILLE	SC	
29601	S127645578		LEAGUE ACADEMY MIDDLE SCHOOL	125 TWIN LAKE DR		GREENVILLE	SC	
29601	S127639074		LEAGUE MIDDLE SCHOOL	125 TWIN LAKE DR		GREENVILLE	SC	
29601	S127670262		LEAGUE ACADEMY MIDDLE SCHOOL	125 TWINN LAKE DR		GREENVILLE	SC	
29601	1031593138		METROMONT CORPORATION	20 TWO NOTCH RD.		GREENVILLE	SC	
29601	1007243620	110017153961	HUFF CREEK WCD	301 UNIV RIDGE STE 4500		GREENVILLE	SC	FINDS
29601	S128919589	110017330645	200 UNIVERSITY RIDGE	200 UNIVERSITY RDG		GREENVILLE	SC	FINDS
29601	1007259983		GREENVILLE COUNTY HEALTH DEPARTM	200 UNIVERSITY RIDGE		GREENVILLE	SC	
29601	S127666561		GREENVILLE CO HEALTH DEPT STAIRWE	200 UNIVERSITY RIDGE		GREENVILLE	SC	
29601	S119116765		GREENVILLE HEALTH DEPARTMENT - CA	200 UNIVERSITY RIDGE		GREENVILLE	SC	
29601	S128920174		GREENVILLE COUNTY HEALTH DEPARTM	200 UNIVERSITY RIDGE		GREENVILLE	SC	
29601	S126294286		GREENVILLE COUNTY HEALTH DEPARTM	200 UNIVERSITY RIDGE DR		GREENVILLE	SC	
29601	S125479384		FORMER COBB TIRE STORE	300 UNIVERSITY RD		GREENVILLE	SC	
29601	S128541369		300 UNIVERSITY - MOTOR VEHICLE BUILT	300 UNIVERSITY RDG		GREENVILLE	SC	
29601	S127617181		300 BUILDING 2ND FLOOR	300 UNIVERSITY RIDGE		GREENVILLE	SC	
29601	1027830136		GREENVILLE COUNTY EMS	301 UNIVERSITY RDG		GREENVILLE	SC	
29601	1012093185	110038788149	ENOREE LANDFILL-COMBINED WITH 1200	301 UNIVERSITY RIDGE		GREENVILLE	SC	FINDS
29601	S132054408		GREENVILLE COUNTY ADMIN. BLDG. -WE	301 UNIVERSITY RIDGE		GREENVILLE	SC	
29601	S127663912		GREENVILLE COUNTY SQUARE - BREAK I	301 UNIVERSITY RIDGE		GREENVILLE	SC	
29601	S127663911		GREENVILLE COUNTY SQUARE - VAULT F	301 UNIVERSITY RIDGE		GREENVILLE	SC	
29601	1004780820		COUNTY SQUARE	301 UNIVERSITY RIDGE		GREENVILLE	SC	RCRA-NonGen, FINDS
29601	U003520324		COBB TIRE & SERVICE INC	301 UNIVERSITY RIDGE		GREENVILLE	SC	LUST, UST
29601	S119121812		COUNTY SQUARE - SUITE 5800	301 UNIVERSITY RIDGE		GREENVILLE	SC	
29601	S131449624		COUNTY OF GREENVILLE - COUNTY SQU	301 UNIVERSITY RIDGE		GREENVILLE	SC	
29601	S127654874		OLD HESS STATION LARGE BUILDING	301 UNIVERSITY RIDGE		GREENVILLE	SC	
29601	1007256280		COBB TIRE & SERVICE INC	301 UNIVERSITY RIDGE		GREENVILLE	SC	FINDS
29601	S127664417	110017292044	GREENVILLE COUNTY OFFICES	301 UNIVERSITY RIDGE		GREENVILLE	SC	
29601	S128050706		GREENVILLE FAMILY COURT	301 UNIVERSITY RIDGE		GREENVILLE	SC	
29601	S132054126		GREENVILLE COUNTY ADMINISTRATION I	301 UNIVERSITY RIDGE		GREENVILLE	SC	
29601	1028693294		COBB TIRE & SERVICE INC	301 UNIVERSITY RIDGE		GREENVILLE	SC	
29601	S125920123		FORMER COBB TIRE STORE	301 UNIVERSITY RIDGE		GREENVILLE	SC	
29601	S127654875		OLD HESS STATION SMALL BUILDING	301 UNIVERSITY RIDGE		GREENVILLE	SC	
29601	S132054951		GREENVILLE COUNTY ADMINISTRATION I	301 UNIVERSITY RIDGE		GREENVILLE	SC	
29601	1008226707		UNIVERSITY RIDGE	301 UNIVERSITY RIDGE		GREENVILLE	SC	FINDS
29601	1005790155	110002238793	GREENVILLE COUNTY STORMWATER	301 UNIVERSITY RIDGE # 3800		GREENVILLE	SC	FINDS
29601	S128050294	FAMILY COURT BUILDING	301 UNIVERSITY RIDGE #600		GREENVILLE	SC		
29601	1005790364	110002234877	EQC LAB GREENVILLE	301 UNIVERSITY RIDGE RD STE 5800		GREENVILLE	SC	FINDS
29601	1005851559	110008556179	MUNICIPAL SOLID WASTE TRANSFER ST/	301 UNIVERSITY RIDGE SUITE 100		GREENVILLE	SC	FINDS
29601	1031646283		ADAMAS ONE	411 411 UNIVERSITY RIDGE SUITE 110		GREENVILLE	SC	
29601	1014834988	110043555854	SELAH GENOMICS	411 UNIVERSITY RIDGE STE A		GREENVILLE	SC	FINDS

# EDR ZIP Code Scan Report

ZIP	EDR-ID	Facility ID	Name	Address	Map/Dir/Dist	City	State	Databases
29601	1014473345	SCR000772483	SELAH GENOMICS	411 UNIVERSITY RIDGE STE A		GREENVILLE	SC	RCRA-NonGen
29601	1028691297		STROTHER DRUG CO	415 UNIVERSITY RIDGE		GREENVILLE	SC	
29601	1000835607	110002251303	ALCO HEALTH SERVICES CORPORATION	415 UNIVERSITY RIDGE		GREENVILLE	SC	RCRA-NonGen, FINDS
29601	1007231023	110017022942	STROTHER DRUG CO	415 UNIVERSITY RIDGE		GREENVILLE	SC	FINDS
29601	U003930315	15211	STROTHER DRUG CO	415 UNIVERSITY RIDGE		GREENVILLE	SC	GWCI, LUST, UST
29601	S127624986		THE NEXT GROUP	415 UNIVERSITY RIDGE		GREENVILLE	SC	
29601	S127650392		VACANT BUILDING - CEILINGS	525 UNIVERSITY RIDGE		GREENVILLE	SC	
29601	1004779961	110002250493	DYNAGRAPHICS INCORPORATED	525 UNIVERSITY RIDGE		GREENVILLE	SC	RCRA-CESQG, FINDS
29601	S127662363		# 37, 38, 39, 40	600 UNIVERSITY RDG		GREENVILLE	SC	
29601	S127662361		#41, 42, 43, 44, 45, 46	600 UNIVERSITY RDG		GREENVILLE	SC	
29601	S127662362		UNITS 17, 18, 19, 20, 21, 22	600 UNIVERSITY RDG		GREENVILLE	SC	
29601	S127627654		UNIVERSITY RIDGE CONDOS	600 UNIVERSITY RIDGE RD		GREENVILLE	SC	
29601	1007241691	110017133822	CLIFF APARTMENTS	UNK	**	GREENVILLE	SC	FINDS
29601	1016352202	110039546818	MILLS MILL	UNKNOWN		GREENVILLE	SC	US BROWNFIELDS, FINDS
29601	1016352207	110039546881	ADDITIONAL CSX RAIL LINE	UNKNOWN		GREENVILLE	SC	US BROWNFIELDS, FINDS
29601	1016352196	110037976759	GREENVILLE TRANSIT AUTHORITY (GTA)	UNKNOWN		GREENVILLE	SC	US BROWNFIELDS, FINDS
29601	1016352198	110039546774	CSX RAIL LINE/SWAMP RABBIT	UNKNOWN		GREENVILLE	SC	US BROWNFIELDS, FINDS
29601	S127644874		21 RUSHMORE DR	VACANT RESIDENCE- CISSON CONSTRU	**	GREENVILLE	SC	
29601	S123163963		OLD HOUSE	22 VALENTINE ST		GREENVILLE	SC	
29601	S127616649		114 E. STONE AVENUE	123 VANNOY STREET		GREENVILLE	SC	
29601	S127617332		114 E. STONE AVENUE	123 VANNOY STREET		GREENVILLE	SC	
29601	S127621192		GREENVILLE HIGH SCHOOL	1 VARDEY DR	**	GREENVILLE	SC	
29601	S127640817		GREENVILLE HIGH SCHOOL PRESSBOX	1 VARDRY ST		GREENVILLE	SC	
29601	S127641854		WEIGHT ROOM - GREENVILLE HIGH SCH	1 VARDRY ST		GREENVILLE	SC	
29601	1000208908	110004938676	GREENVILLE HIGH SCHOOL	1 VARDRY ST		GREENVILLE	SC	RCRA-CESQG, FINDS
29601	S127643426		GREENVILLE SENIOR HIGH SCHOOL	1 VARDRY ST		GREENVILLE	SC	
29601	S127641853		CHILLER BLDG-GREENVILLE HIGH SCHO	1 VARDRY ST		GREENVILLE	SC	
29601	S127644396		GREENVILLE HIGH SCHOOL- VARIOUS AF	1 VARDRY ST		GREENVILLE	SC	
29601	S127644093		GREENVILLE HIGH SCHOOL GYMNASIUM	1 VARDRY ST		GREENVILLE	SC	
29601	S119116417		24 VARDRY - MIKE HARRISON	24 VARDRY ST		GREENVILLE	SC	
29601	S127638296		VACANT HOUSE @ 25 VARDRY ST	25 VARDRY ST		GREENVILLE	SC	
29601	S127638295		HOUSE	25 VARDRY ST		GREENVILLE	SC	
29601	1007226615	110016977538	J KENNETH NICKLES DMD	3-A VARDRY MEDICAL COURT		GREENVILLE	SC	FINDS
29601	S127664673		VACANT BLDG - INTERIOR OFFICES	403 VARDRY ST		GREENVILLE	SC	
29601	1007257053	110017299957	TOM A SIACHOS DMD	403 VARDRY ST		GREENVILLE	SC	FINDS
29601	S131449126		HORTON LAW FIRM	413 VARDRY ST		GREENVILLE	SC	
29601	1007246769	110017186613	PALMETTO PHYSICAL EXAMINATION CEN	6 VARDRY MEDICAL COURT		GREENVILLE	SC	FINDS
29601	S120053227		C DAN JOYNER OFFICE BUILDING	24 VARDY ST		GREENVILLE	SC	SHWS
29601	S132055078		UNITED MINISTRIES GREENVILLE 2ND FL	503 VARDY ST.		GREENVILLE	SC	
29601	S127639441		GREENVILLE HIGH SCHOOL- MAIN BLDG	1 VERDAE RD	**	GREENVILLE	SC	
29601	S127639567		GREENVILLE HIGH SCHOOL BAND ROOM	1 VERDAE RD	**	GREENVILLE	SC	
29601	S127639530		GREENVILLE HIGH SCHOOL - BASEMENT	1 VERDAE RD	**	GREENVILLE	SC	
29601	S127619929		GREENVILLE HIGH SCHOOL	1 VERDAE ST	**	GREENVILLE	SC	
29601	S127646277		FORMER SERVICE MERCHANDISE	1200 VERDE MARKETFAIR	**	GREENVILLE	SC	
29601	1023620830	110061025304	VIOLA STREET	VIOLA STREET		GREENVILLE	SC	US BROWNFIELDS, FINDS
29601	S127641800		GARAGE WOODWORK SHOP- THEODORE	226 236 W MCBEE & 15 ACADEMY	**	GREENVILLE	SC	
29601	S119115580		RESIDENCE	28 WACCAMAW CIR		GREENVILLE	SC	
29601	1031568617		HARRIS TEETER 357-97	100 WADE HAMPTON BLVD		GREENVILLE	SC	
29601	S127635884		BOB JONES UNIVERSITY GYM	1400 WADE HAMPTON BLVD		GREENVILLE	SC	
29601	S127650096		BOB JONES UNIVERSITY-RODHEAVER H/	1400 WADE HAMPTON BLVD		GREENVILLE	SC	
29601	S127671618		MARRY GASTON EQUIPMENT ROOM	170 WADE HAMPTON BLVD		GREENVILLE	SC	
29601	U004255361		GREENES TEXACO	2 WADE HAMPTON		GREENVILLE	SC	RCR, LUST, UST
29601	1028695022		PET DAIRY	2 WADE HAMPTON		GREENVILLE	SC	
29601	1029102673		GREENES TEXACO	2 WADE HAMPTON		GREENVILLE	SC	
29601	U004255360		PET DAIRY	2 WADE HAMPTON		GREENVILLE	SC	RCR, LUST, UST
29601	S120857718		NORTHPOINTE OS SITE	2 WADE HAMPTON BLVD		GREENVILLE	SC	SHWS
29601	S122421409		NORTHPOINTE OS SITE	2 WADE HAMPTON BLVD		GREENVILLE	SC	VCP
29601	S127621726		CAPTAIN JOHN'S RESTAURANT	2113 WADE HAMPTON BLVD		GREENVILLE	SC	
29601	S127646639		FORMER CAPTAIN JOHNS RESTAURANT	2113 WADE HAMPTON BLVD		GREENVILLE	SC	
29601	S127650481		FORMER ANTIQUES & FURNITURE STORI	236 WADE HAMPTON BLVD		GREENVILLE	SC	
29601	S127624589		FORMER ANTIQUES & FURNITURE STORI	236 WADE HAMPTON BLVD		GREENVILLE	SC	
29601	S127643032		CAPITAL ONE BANK BLDG	2520 WADE HAMPTON BLVD		GREENVILLE	SC	
29601	1021313387		WADE HAMPTON MOBIL SERVICE	2700 WADE HAMPTON BLVD		GREENVILLE	SC	EDR Historical Auto Stations
29601	S127670888		FORMER VET CLINIC	3029 WADE HAMPTON BLVD	**	GREENVILLE	SC	
29601	S127644565	13922	BUILDING - MCCALLUM PROPERTIES	3029 WADE HAMPTON BLVD	**	GREENVILLE	SC	
29601	U003522069		HAMPTON POINT SHOPPING CENTER	3033 WADE HAMPTON BLVD		GREENVILLE	SC	LUST, UST
29601	1028690280		HAMPTON POINT SHOPPING CENTER	3033 WADE HAMPTON BLVD	**	GREENVILLE	SC	
29601	1027879504		WADE HAMPTON SERVICE & FUEL	330 WADE HAMPTON BLVD.		GREENVILLE	SC	
29601	S127560259			536 WADE HAMPTON BLVD		GREENVILLE	SC	
29601	S127640646		VACANT HOUSE	6031 WADE HAMPTON BLVD	**	GREENVILLE	SC	

# EDR ZIP Code Scan Report

ZIP	EDR-ID	Facility ID	Name	Address	Map/Dir/Dist	City	State	Databases
29601	S127632040	110020795326	RESIDENCE	735 WADE HAMPTON BLVD	**	GREENVILLE	SC	FINDS
29601	S127633478		VACANT SFD	408-B WAKEFIELD ST		GREENVILLE	SC	
29601	1007994686		GREENVILLE HEALTH DEPT	91 WAKEFIELD STREET (110 THRUSTON		GREENVILLE	SC	
29601	S125237761		RESIDENCE	106 WARDLAW ST	**	GREENVILLE	SC	
29601	S125237249		RESIDENCE	106 WARDLAW ST		GREENVILLE	SC	
29601	S127659877		BALLENTINE EQUIPMENT WAREHOUSE	107 WARDLAW ST		GREENVILLE	SC	
29601	S127665181		VACANT BLDG - OFFICE	107 WARDLAW ST		GREENVILLE	SC	US BROWNFIELDS FINDS
29601	S125237762		RESIDENCE	108 WARDLAW ST		GREENVILLE	SC	
29601	S125237250		RESIDENCE	108 WARDLAW ST		GREENVILLE	SC	
29601	S119121065		SINGLE FAMILY HOUSE	116 WARE ST		GREENVILLE	SC	
29601	1026007169		WARE STREET PROPERTY	WARE STREET AND PERRY STREET		GREENVILLE	SC	
29601	1026434505	110070789468	WARE STREET PROPERTY	WARE STREET AND PERRY STREET		GREENVILLE	SC	FINDS
29601	1016289003	110011522897	BAHAN MACHINE & FOUNDRY	200 W WAREHOUSE CT		GREENVILLE	SC	
29601	U003526253	3802	US PLYWOOD CORP	WAREHOUSE CT RD		GREENVILLE	SC	
29601	1028696814		US PLYWOOD CORP	WAREHOUSE CT RD	**	GREENVILLE	SC	LUST, UST
29601	S127635993		FORMER CARPENTER BROTHERS STORE	1100 W WASHINGTON ST		GREENVILLE	SC	EDR Historical Auto Stations
29601	1021616374		AUTOSYSTEMS INC	1006 E WASHINGTON ST		GREENVILLE	SC	
29601	1021164276		COLONIAL OIL INDUSTRIES INC	1006 W WASHINGTON	A, NW, 0 - 1/8	GREENVILLE	SC	EDR Historical Auto Stations
29601	1021926706		AUTOSYSTEMS INC	1012 E WASHINGTON ST		GREENVILLE	SC	EDR Historical Auto Stations
29601	1023543458	110069999166	O'LEARY COLE CONSTRUCTION COMPAN	1040 WEST WASHINGTON STREET	80, NNW, 1/4 - 1/2	GREENVILLE	SC	FINDS
29601	1016117056	110002237696	NORFOLK SOUTHERN GREENVILLE YARD	1120 W WASHINGTON ST		GREENVILLE	SC	FINDS
29601	1004780585	SCD987584638	NORFOLK SOUTHERN RAILWAY CO.	1120 W WASHINGTON STREET		GREENVILLE	SC	RCRA-NonGen
29601	S127617110		NORFOLK SOUTHERN	1120 W. WASHINGTON		GREENVILLE	SC	ERNS ERNS
29601	S127616576		NORFOLK SOUTHERN	1120 W. WASHINGTON		GREENVILLE	SC	
29601	2009897798			1120 W. WASHINGTON ST.		GREENVILLE	SC	
29601	2010961323			1120 WEST WASHINGTON ST		GREENVILLE	SC	EDR Historical Cleaners
29601	1019973764		DIXIE CLEANERS	115 W WASHINGTON ST		GREENVILLE	SC	ERNS
29601	2023377084			1277 WEST WASHINGTON STREET		GREENVILLE	SC	FINDS
29601	1007259237	110017322912	ROCKY CREEK DENTAL CARE	1322 E WASHINGTON ST		GREENVILLE	SC	EDR Historical Auto Stations
29601	1020229984		SPINX OIL CO INC	1413 EAST WASHINGTON AVE		GREENVILLE	SC	FINDS
29601	1005790490	110002230817	GREATER GREENVILLE SANITATION COM	1501 WEST WASHINGTON STREET		GREENVILLE	SC	FINDS
29601	1026391237	110070690135	DIXIE IRON & METAL COMPANY	1530 W WASHINGTON ST		GREENVILLE	SC	FINDS
29601	S128050351		1530 WEST WASHINGTON STREET METAL	1530 WEST WASHINGTON STREET		GREENVILLE	SC	RCRA-NonGen
29601	S128050350		1530 WEST WASHINGTON STREET OFFICE	1530 WEST WASHINGTON STREET		GREENVILLE	SC	
29601	S128050870		1530 WEST WASHINGTON STREET - COM	1530 WEST WASHINGTON STREET		GREENVILLE	SC	
29601	1028697456		GREATER GREENVILLE SANITATION COM	1600 W WASHINGTON ST	80, NNW, 1/4 - 1/2	GREENVILLE	SC	RCRA-NonGen
29601	1004780492	SCD987580974	SLOAN CONSTRUCTION CO INC	1600 W WASHINGTON ST		GREENVILLE	SC	
29601	1016120240	110004941207	SLOAN CONSTRUCTION COMPANY INCORP	1600 WEST WASHINGTON STREET		GREENVILLE	SC	FINDS
29601	1016185147	110002249004	REPUBLIC LOCOMOTIVE WORKS	1861 W WASHINGTON RD		GREENVILLE	SC	FINDS
29601	1000424155	SCD982123416	REPUBLIC LOCOMOTIVE WORKS INC.	1861 WEST WASHINGTON ROAD		GREENVILLE	SC	RCRA-NonGen
29601	S126293354		FIRST PRESBYTERIAN CHURCH - 200 WE	200 W WASHINGTON ST		GREENVILLE	SC	FINDS
29601	S126293872		EDUCATION BUILDING	200 W WASHINGTON ST		GREENVILLE	SC	
29601	1007232376	110017036795	GREENVILLE SUMMIT	201 W WASHINGTON ST		GREENVILLE	SC	
29601	1007835090	110019990802	CARILION SUBDIVISION PHASE 1	207 E WASHINGTON ST		GREENVILLE	SC	FINDS
29601	1007836047	110020000372	HARDSTONE DEVELOPMENT LLC	219 E WASHINGTON ST		GREENVILLE	SC	FINDS
29601	1007832540	110019965260	DOLLAR GENERAL-SOUTH CONGAREE	219B EAST WASHINGTON ST		GREENVILLE	SC	FINDS
29601	S127634605		ST MARY'S CATHOLIC CHURCH	228 W WASHINGTON ST		GREENVILLE	SC	RCRA-CESQG, FINDS
29601	S127663089		GREENVILLE POST OFFICE	300 E WASHINGTON ST		GREENVILLE	SC	
29601	1004779928	110002248648	USGSA CF HAYNSWORTH FB GRVL	300 E WASHINGTON ST		GREENVILLE	SC	
29601	S127653470		BULK MAIL ENTRY UNIT AT MAIN POST O	300 E WASHINGTON ST	**	GREENVILLE	SC	FINDS
29601	S127637079		HAYNESWORTH FED BLDG	300 E WASHINGTON ST		GREENVILLE	SC	
29601	S127671547		HAYNSFORD FEDERAL BUILDING	300 E WASHINGTON ST		GREENVILLE	SC	
29601	S119115929		C F HAYNSWORTH FEDERAL BUILDING &	300 E WASHINGTON ST		GREENVILLE	SC	FINDS
29601	S127663046		GREENVILLE COURT HOUSE - OLD POST	300 E WASHINGTON ST		GREENVILLE	SC	
29601	S119115753		C F HAYNSWORTH FEDERAL BUILDING &	300 E WASHINGTON ST		GREENVILLE	SC	
29601	S119122299		HAYNSWORTH FEDERAL BUILDING ROOM	300 E WASHINGTON ST.		GREENVILLE	SC	FINDS
29601	S130283329		GREENVILLE FEDERAL COURTHOUSE	300 E. WASHINGTON STREET		GREENVILLE	SC	
29601	S130283255		HAYNSWORTH FEDERAL COURTHOUSE	300 E. WASHINGTON STREET		GREENVILLE	SC	
29601	S130283347		HAYNSWORTH FEDERAL COURTHOUSE	300 E. WASHINGTON STREET		GREENVILLE	SC	FINDS
29601	1007229473	110017006835	TIRES INC	311 E WASHINGTON ST		GREENVILLE	SC	
29601	S127658761		RECTORY BUILDING	325 WASHINGTON ST		GREENVILLE	SC	
29601	S127662699		ST MARYS CATHOLIC CHURCH - RECTOR	325 WASHINGTON ST	**	GREENVILLE	SC	EDR Historical Auto
29601	S127621471		VACANT HOUSE- REAR HOUSE	4 S WASHINGTON AVE	**	GREENVILLE	SC	
29601	S127646339		VACANT HOUSE- FRONT HOUSE	4 S WASHINGTON AVE		GREENVILLE	SC	
29601	S127646340		VACANT HOUSE-REAR HOUSE	4 S WASHINGTON AVE		GREENVILLE	SC	EDR Historical Auto
29601	S127621470		VACANT HOUSE- FRONT HOUSE	4 S WASHINGTON AVE	**	GREENVILLE	SC	
29601	1020342347		SQUARE DEAL SERVICE STATION	400 WASHINGTON ST		GREENVILLE	SC	

# EDR ZIP Code Scan Report

ZIP	EDR-ID	Facility ID	Name	Address	Map/Dir/Dist	City	State	Databases
29601	1021858710		SQUARE DEAL SERVICE STATION	400 WASHINGTON ST	**	GREENVILLE	SC	Stations EDR Historical Auto Stations
29601	S127634813		HABITAT FOR HUMANITIES THRIFT STOR	420 W WASHINGTON ST		GREENVILLE	SC	
29601	S121477081		LOVE THORNTON & ARNOLD THOMASON	424 E WASHINGTON ST		GREENVILLE	SC	
29601	1007229510	110017007200	BURTONS GULF SERVICE	431 W WASHINGTON ST		GREENVILLE	SC	FINDS
29601	1021632802		BURTONS GULF SERV	431 WASHINGTON ST	**	GREENVILLE	SC	EDR Historical Auto Stations
29601	S126294755		COMMERCIAL BUILDING	435 W WASHINGTON ST		GREENVILLE	SC	
29601	1016125076	110013297501	CAR QUEST AUTO PARTS	435 W WASHINGTON ST		GREENVILLE	SC	FINDS
29601	1006811443	SCR000763482	CAR QUEST AUTO PARTS	435 W WASHINGTON ST		GREENVILLE	SC	RCRA-NonGen
29601	1004779685	SC0000080655	CARQUEST AP OF GREENVILLE #1	435 WEST WASHINGTON ST		GREENVILLE	SC	RCRA-CESQG
29601	U003625853	12299	BURTONS BP	439 W WASHINGTON ST	N, SE, 1/4 - 1/2	GREENVILLE	SC	GWCI, RCR, LUST, UST
29601	1007229719	110017009342	BURTONS BP	439 W WASHINGTON ST		GREENVILLE	SC	FINDS
29601	1020800076		BURTONS VP INC	439 W WASHINGTON ST		GREENVILLE	SC	EDR Historical Auto Stations
29601	1028689253		BURTONS BP	439 W WASHINGTON ST	N, SE, 1/4 - 1/2	GREENVILLE	SC	
29601	S127643645		BURTONS BP SERVICE STATION	439 W WASHINGTON ST		GREENVILLE	SC	
29601	1020596179		BURTONS GULF SERVICE	439 WASHINGTON ST	**	GREENVILLE	SC	EDR Historical Auto Stations
29601	1022227257		GATES AMERICAN SERVICE	500 W WASHINGTON ST		GREENVILLE	SC	EDR Historical Auto Stations
29601	S127670304		RESIDENCE @ 511 E WASHINGTON ST	511 E WASHINGTON ST		GREENVILLE	SC	
29601	S127640378		WILLIAMS BLDG	513 WASHINGTON ST	**	GREENVILLE	SC	
29601	S119110408		FORMER CHUCK'S BUMPER & GLASS	523 W WASHINGTON ST		GREENVILLE	SC	
29601	S119115672		OLD CHUCKS BUMPER	523 W WASHINGTON ST		GREENVILLE	SC	
29601	1004780484	110002250661	CHUCKS BUMPER & GLASS	523 W WASHINGTON STREET		GREENVILLE	SC	RCRA-CESQG, FINDS
29601	1001962027	110002250153	GEM SIGNS INC DBA HILTON DISPLAYS	541 W WASHINGTON ST		GREENVILLE	SC	RCRA-NonGen, FINDS
29601	1020798290		BUTLERS AMOCO SERVICE STATION	600 WEST WASHINGTON ST		GREENVILLE	SC	EDR Historical Auto Stations
29601	1020164665		AAMCO TRANSMISSION SERVICE	627 W WASHINGTON ST		GREENVILLE	SC	EDR Historical Auto Stations
29601	S122309219		COMMERCIAL BUILDING	627 WASHINGTON ST	**	GREENVILLE	SC	
29601	S125479780		BGC OFFICE (STAIRWELL) PHASE 3	630 E WASHINGTON ST		GREENVILLE	SC	
29601	1007837275	110020012662	LANDCRAFT PROPERTIES INC	638 E WASHINGTON ST		GREENVILLE	SC	FINDS
29601	1007234969	110017063639	FOURTH PRESBYTERIAN CHURCH	703 E WASHINGTON ST		GREENVILLE	SC	FINDS
29601	U003519485	3993	BORDEN DAIRY	711 W WASHINGTON ST	B, SSE, 1/8 - 1/4	GREENVILLE	SC	ALLSITES
29601	S123664311		BORDEN DAIRY	711 W WASHINGTON ST	B, SSE, 1/8 - 1/4	GREENVILLE	SC	BROWNFIELDS, VCP, SHWS
29601	S127616931		711 WASHINGTON	711 WEST WASHINGTON ST		GREENVILLE	SC	
29601	1007837950	110020019415	SHEREE LLC	800 E WASHINGTON ST		GREENVILLE	SC	FINDS
29601	S125920832		COMMERCIAL HOME	846 W WASHINGTON ST	1, North, 0 - 1/8	GREENVILLE	SC	
29601	1026463986		8547 W WASHINGTON ST	8547 W WASHINGTON ST	18, WNW, 1/8 - 1/4	GREENVILLE	SC	US BROWNFIELDS
29601	S127828179		COLES PAINT AND HARDWARE	8547 W WASHINGTON ST	**	GREENVILLE	SC	BROWNFIELDS, VCP, ALLSITES, SHWS
29601	1027024883	110071089703	8547 W WASHINGTON ST	8547 W WASHINGTON ST		GREENVILLE	SC	FINDS
29601	1005816214	110006173363	WOVEN ELECTRONICS CORPORATION	9 WASHINGTON PARK		GREENVILLE	SC	FINDS
29601	1007259982	110017330636	JOHN R PICCIONE DDS	916 E WASHINGTON ST		GREENVILLE	SC	FINDS
29601	1026007089		SHIRLEY AND WEST WASHINGTON STRE	927 WEST WASHINGTON ST	A, WNW, 0 - 1/8	GREENVILLE	SC	US BROWNFIELDS
29601	1026434546	110070789511	SHIRLEY STREET FORMER AUTO PAINT	927 WEST WASHINGTON ST		GREENVILLE	SC	FINDS
29601	S128633628		SHIRLEY STREET FORMER AUTO PAINT	947 W WASHINGTON ST	A, NW, 0 - 1/8	GREENVILLE	SC	BROWNFIELDS, VCP, ALLSITES
29601	S127390340		SHIRLEY STREET FORMER AUTO PAINT	947 W WASHINGTON ST	A, NW, 0 - 1/8	GREENVILLE	SC	SHWS
29601	1025453099	110070525754	WEST WASHINGTON STREET PROPERTY	W WASHINGTON ST AND SHIRLEY ST		GREENVILLE	SC	FINDS
29601	1025442725		WEST WASHINGTON STREET PROPERTY	W WASHINGTON ST AND SHIRLEY ST	A, NW, 0 - 1/8	GREENVILLE	SC	US BROWNFIELDS
29601	S127637388		BRIDGE OVER CSX RAILROAD ON S-147 -	WASHINGTON ST NEAR INTERSECTION C	**	GREENVILLE	SC	
29601	1016352206	110039546863	WASHINGTON SCHOOL	WASHINGTON ST		GREENVILLE	SC	US BROWNFIELDS, FINDS
29601	S132290107		11 WATSON AVENUE	11 WATSON AVENUE		GREENVILLE	SC	
29601	S132290103		9 WATSON AVENUE	9 WATSON AVENUE		GREENVILLE	SC	
29601	S127626602		RESIDENCE	10 WATTS CT		GREENVILLE	SC	
29601	S127669151		RESIDENCE	117 WATTS AVE		GREENVILLE	SC	
29601	S125920618		COMMERCIAL BUILDING - FORMERLY USI	100-110 WELBORN ST		GREENVILLE	SC	
29601	S125920228		COMMERCIAL BUILDING - FORMERLY USI	100-110 WELBORN ST		GREENVILLE	SC	
29601	S127022380		UNITY PARK - VISITORS CENTER	111 WELBORN ST		GREENVILLE	SC	
29601	S127021834		UNITY PARK - VISITORS CENTER	111 WELBORN ST		GREENVILLE	SC	
29601	1024242021	110070247857	111 WELBORN	111 WELBORN ST.	39, SSW, 1/4 - 1/2	GREENVILLE	SC	US BROWNFIELDS, FINDS
29601	S128050736		117 WELBORN STREET - RESIDENCE	117 WELBORN STREET		GREENVILLE	SC	
29601	1019321774		159 WELBORN STREET	159 WELBORN STREET	G, SW, 1/4 - 1/2	GREENVILLE	SC	US BROWNFIELDS
29601	1007236758	110017082235	159 WELBORN STREET	159 WELBORN STREET		GREENVILLE	SC	FINDS
29601	1007225337	110016964212	DIXIE WASTE PAPER CO	123 WELLBORN ST		GREENVILLE	SC	FINDS
29601	S127617229		FIRST PRESBYTERIAN BATHROOMS	200 W WEST WASHINGTON ST	**	GREENVILLE	SC	
29601	1007227363	110016985164	WCRSA WESTCLIFF WAY	ON WESTCLIFF WAY	**	GREENVILLE	SC	FINDS
29601	S130282302		MAYBERRY VILLAGE	100 WESTFIELD ST		GREENVILLE	SC	

# EDR ZIP Code Scan Report

ZIP	EDR-ID	Facility ID	Name	Address	Map/Dir/Dist	City	State	Databases
29601	1007243625	110017154014	REECE CONST CO INC	141 WESTFIELD ST		GREENVILLE	SC	FINDS
29601	S127469823		WESTFIELD	200 WESTFIELD ST		GREENVILLE	SC	
29601	S119112529		APTS - COLLAPSE	201 WESTFIELD DR		GREENVILLE	SC	
29601	S116715649		BLACK ELECTRICAL	203 WESTFIELD ST	91, SSE, 1/2 - 1	GREENVILLE	SC	BROWNFIELDS, VCP, ALLSITES, AUL, SHWS
29601	1004780106	110004938881	MICHELIN TIRE CORP/API TRAINING CEN	38 WESTFIELD ST		GREENVILLE	SC	RCRA-CESQG, FINDS
29601	S122421392		SARKIS STUDIO REWA	406 WESTFIELD ST	94, South, 1/2 - 1	GREENVILLE	SC	BROWNFIELDS, VCP
29601	S121291961		SARKIS STUDIO REWA	406 WESTFIELD ST		GREENVILLE	SC	ALLSITES, SHWS
29601	1007225269	110016963491	SMITH DRAKE CO INC	411 WESTFIELD ST		GREENVILLE	SC	FINDS
29601	1004594081	110001666616	BRANYON, CH PIPE	434 WESTFIELD STREET		GREENVILLE	SC	FINDS
29601	S127639810		BEAMS MARINE	1940 WHISKEY RD	**	GREENVILLE	SC	
29601	S127621472		OLD FLOYD & BEASLEY TRUCK TERMINA	1421 WHITE HORSE RD		GREENVILLE	SC	
29601	S127640868		MCDONALDS	1591 WHITE HORSE RD		GREENVILLE	SC	
29601	S127640909		MCDONALDS	1591 WHITE HORSE RD		GREENVILLE	SC	
29601	S127640040		SKATING RINK	1780 WHITE HORSE RD		GREENVILLE	SC	
29601	S127648271		DUKES SANDWICH SHOP	6050 WHITE HORSE RD		GREENVILLE	SC	
29601	1028694920		QUIKTRIP 1146	6050 WHITE HORSE RD		GREENVILLE	SC	
29601	U004225338		QUIKTRIP 1146	6050 WHITE HORSE RD		GREENVILLE	SC	UST
29601	1029102630		HONEY PROPERTIES INC	WHITE HORSE AND HILLCREST RD	**	GREENVILLE	SC	
29601	U004254753		HONEY PROPERTIES INC	WHITE HORSE AND HILLCREST RD	**	GREENVILLE	SC	LUST, UST
29601	U003519491	3809	BOST BAKERY INC	WHITE HORSE RD		GREENVILLE	SC	UST
29601	U003522618	3829	J P STEVENS & CO INC	WHITE HORSE RD		GREENVILLE	SC	UST
29601	1028696808		GRACELAND CEMETERY	WHITE HORSE RD	**	GREENVILLE	SC	
29601	U003521843	3798	GRACELAND CEMETERY	WHITE HORSE RD		GREENVILLE	SC	UST
29601	S127638919		SCDOT BRIDGE US 25 OVER SC 124 & NS	WHITE HORSE RD	**	GREENVILLE	SC	
29601	1028696837		J P STEVENS & CO INC	WHITE HORSE RD	**	GREENVILLE	SC	
29601	1019955513		CITY DRY CLEANERS	WHITE HORSE RD	**	GREENVILLE	SC	EDR Historical Cleaners
29601	1028696821		BOST BAKERY INC	WHITE HORSE RD	**	GREENVILLE	SC	
29601	S127645222		DUKE ENERGY OAKVALE TIE STATION -4	223 WHITEHORSE RD		GREENVILLE	SC	
29601	S127670994		RILEY RESIDENCE	105 WHITSETT ST		GREENVILLE	SC	
29601	S128920104		107 WHITSETT ST, GRENVILLE, SC - MCEI	107 WHITSETT ST		GREENVILLE	SC	
29601	S127631232		MATT KAPPEL BLDG	114 WHITSETT ST		GREENVILLE	SC	
29601	1007236434	110017078945	BLUE WALL PASSAGE	114 WHITSETT ST		GREENVILLE	SC	FINDS
29601	S119120948		OFFICE - BASEMENT	115 WHITSETT ST		GREENVILLE	SC	
29601	S127627045		RESIDENCE	204 WHITSETT ST		GREENVILLE	SC	
29601	S127617519		KEN ZEIMBTZ	137 WILDERNESS RD		GREENVILLE	SC	
29601	2024036311		103 WILLARD ST, AKL57	103 WILLARD ST, AKL57		GREENVILLE	SC	HMIRS
29601	2008865042			130 WILLARD ST		GREENVILLE	SC	ERNS
29601	S106614202		CSX RAILROAD	WILLARD ST TO S ACADEMY ST	Y, SW, 1/4 - 1/2	GREENVILLE	SC	ALLSITES, SHWS
29601	S127619777		DRIESSEN BP STATION	593 WILLIAM-HILTON PKY		HILTON HEAD ISLAND	SC	
29601	S119122239		COLDWELL BANKER - CAINE BUILDING - 2	111 WILLIAMS ST		GREENVILLE	SC	
29601	S119122230		COLDWELL BANKER - CAINE BUILDING - 1	111 WILLIAMS ST		GREENVILLE	SC	
29601	S120982119		PROPERTY	2 WILLIAMS ST		GREENVILLE	SC	
29601	S127022521		WHITAKER RESIDENCE	209 WILLOW SPRINGS RD		GREENVILLE	SC	
29601	2016013550		101 WOOD STREET	101 WOOD STREET		GREENVILLE	SC	HMIRS
29601	S123164053		RESIDENCE	112 WOODLAND WAY		GREENVILLE	SC	
29601	1007234011	110017053800	CLEVELAND PARK ANIMAL HOSPITAL WC	126 WOODLAND WAY		GREENVILLE	SC	FINDS
29601	S127651384		CLEVELAND PARK ANIMAL HOSPITAL	126 WOODLAND WAY		GREENVILLE	SC	
29601	S127651385		CLEVELAND PARK ANIMAL HOSPITAL	126 WOODLAND WAY		GREENVILLE	SC	
29601	S119109609		CLEVELAND PARK STABLES - POLE BARN	130 WOODLAND WAY		GREENVILLE	SC	
29601	S119109610		CLEVELAND PARK STABLES - RESIDENTI	130 WOODLAND WAY		GREENVILLE	SC	
29601	S119109611		CLEVELAND PARK STABLES - HORSE ST/	130 WOODLAND WAY		GREENVILLE	SC	
29601	S126293895		16 WOODLAND WAY, GREENVILLE	16 WOODLAND WAY		GREENVILLE	SC	
29601	S127669858		RESIDENTIAL HOUSE; ATTIC & CRAWL SF	20 WOODLAND WAY		GREENVILLE	SC	
29601	S127669985		BRUCE MCPHERSON (RESIDENCE), 26 W	26 WOODLAND WAY CIR		GREENVILLE	SC	
29601	S127636856		MONTGOMERY WARD AUTO EXPRESS BI	1025 WOODRUFF RD		GREENVILLE	SC	
29601	S127659976		MAGNOLIA PARK (FORMER GREENVILLE	1025 WOODRUFF RD		GREENVILLE	SC	
29601	U003523673	4041	MONTGOMERY WARD	1025 WOODRUFF RD		GREENVILLE	SC	LUST, UST
29601	S127665372		MAGNOLIA PARK (F K A GREENVILLE MAL	1025 WOODRUFF RD		GREENVILLE	SC	
29601	1028697006		MONTGOMERY WARD	1025 WOODRUFF RD		GREENVILLE	SC	
29601	S127646630		FORMER GREENVILLE MALL	1025 WOODRUFF RD		GREENVILLE	SC	
29601	S127621705		FORMER GREENVILLE MALL	1025 WOODRUFF RD		GREENVILLE	SC	
29601	S126356888		1400 WOODRUFF RD	1400 WOODRUFF RD		GREENVILLE	SC	
29601	S127623518		RESIDENCE	3670 WOODRUFF RD	**	GREENVILLE	SC	
29601	S127623388		RESIDENCE	3670 WOODRUFF RD	**	GREENVILLE	SC	
29601	S127645685		SHOP BUILDING	547 WOODRUFF RD		GREENVILLE	SC	
29601	S127671038		SHOP BUILDING	547 WOODRUFF RD		GREENVILLE	SC	
29601	S127639503		MCKINNEY RSEIDENCE	901 WOODRUFF RD		GREENVILLE	SC	
29601	S127619908		MCKINNEY HOUSE	901 WOODRUFF RD		GREENVILLE	SC	
29601	S127649312		FORMER DICK SMITH MOTORS - BUILDIN	920 WOODRUFF RD		GREENVILLE	SC	
29601	S127649311		FORMER DICK SMITH MOTORS - BUILDIN	920 WOODRUFF RD		GREENVILLE	SC	



# EDR ZIP Code Scan Report

ZIP	EDR-ID	Facility ID	Name	Address	Map/Dir/Dist	City	State	Databases
29601	S127635573		FORMER WESTERN AUTO STORE LOCAT	WOODRUFF RD	**	GREENVILLE	SC	
29601	S127635900		RESIDENCE	100 WOODSIDE CIR		GREENVILLE	SC	
29601	S127635899		RESIDENCE	100 WOODSIDE CIR		GREENVILLE	SC	
29601	S126293754		VACANT COMMERCIAL BUILDING	1014 WOODSIDE AVE		GREENVILLE	SC	
29601	S127635901		RESIDENCE	200 WOODSIDE CIR		GREENVILLE	SC	
29601	S127635902		RESIDENCE	201 WOODSIDE CIR		GREENVILLE	SC	
29601	S127635903		RESIDENCE	203 WOODSIDE CIR		GREENVILLE	SC	
29601	S127636949		--CANCELLED---FORMER PARK ACADEM	900 WOODSIDE AVE		GREENVILLE	SC	
29601	S127663202		PARKER ACADEMY	900 WOODSIDE AVE		GREENVILLE	SC	
29601	U003523995	12754	OLD SERVICE STATION SITE	WOODSIDE AVE & MORGAN ST		GREENVILLE	SC	GWCI, LUST, UST
29601	1028689656		OLD SERVICE STATION SITE	WOODSIDE AVE & MORGAN ST		GREENVILLE	SC	
29601	U003523877	12839	UST UNKNOWN 12839	121 WOODRUFF IND LN		GREENVILLE	SC	UST
29601	1028689734		UST UNKNOWN 12839	121 WOODRUFF IND LN		GREENVILLE	SC	
29601	S127624879		RESIDENTIAL HOUSE	2 WYNETTE AVE	**	GREENVILLE	SC	
29601	S131448853		23/25 YOUNG ST. RESIDENTIAL (DUPLEX)	23/23 YOUN ST.	**	GREENVILLE	SC	
29601	S131449288		23/25 YOUNG STREET GREENVILLE	23-25 YOUNG STREET		GREENVILLE	SC	
29609	1022877072		GREENVILLE PLANT		**		SC	
29609	1031429338				**	GREENVILLE	SC	FEMA UST
29609	1022877132		GAFFNEY PLANT		**		SC	
29609	S126294021		RESIDENTIAL STRUCTURE	422 A & B SUMMIT DRIVE	**	GREENVILLE	SC	
29609	1005852001	110008551361	CAROLINA RECYCLING GROUP - GRNVLL	# 10 GANTT ST		GREENVILLE	SC	FINDS
29609	1007243416	110017151883	PARIS MOUNTAIN ST PK	RT 12 BOX 221		GREENVILLE	SC	FINDS
29609	1007238267	110017098004	HAMPTON PARK BAPTIST CHURCH	RT 12 ST PARK RD	**	GREENVILLE	SC	FINDS
29609	1007238250	110017097835	GALLOWAY ASPHALT PAVING CO INC	RT 12 ST PK RD	**	GREENVILLE	SC	FINDS
29609	1026564729		ADVANTAGE RIDES	ROUTE 14 1861 SOUTH HIGHWAY 14	**	GREER	SC	PRP
29609	1023619708		FORMER MARGARINE FACTORY	1430 & 1434 POINSETT HWY		GREENVILLE	SC	US BROWNFIELDS
29609	1023543899	110070004533	FORMER MARGARINE FACTORY	1430 & 1434 POINSETT HWY	**	GREENVILLE	SC	FINDS
29609	S126294574		STEVE VANCE	# 2 SIMMONS COURT	**	GREENVILLE	SC	
29609	1021600597		COLONIAL OIL INDUSTRIES INC	HWY 25 BY PASS	**	GREENVILLE	SC	EDR Historical Auto Stations
29609	1020743289		MC PHERSON T F	HWY 253	**	GREENVILLE	SC	EDR Historical Auto Stations
29609	1020402061		MC PHERSON T F	HWY 253	**	GREENVILLE	SC	EDR Historical Auto Stations
29609	1006164744	110007032040	CAPSCO INC	HWY 253	**	GREENVILLE	SC	FINDS
29609	1007229514	110017007246	SC547	HWY 253 AND HILLTOP DR		GREENVILLE	SC	FINDS
29609	1028697514		SC547	HWY 253 AND HILLTOP DR		GREENVILLE	SC	
29609	U003604133	4591	SC547	HWY 253 AND HILLTOP DR		GREENVILLE	SC	UST
29609	1005851388	110008558104	ZUPAN & SMITH SAND & CONCRETE GAF	RT 3	**	GREENVILLE	SC	FINDS
29609	1007225227	110016963053	ROBBINS BROS INC	RT 5 JONESVILLE RD	**	GREENVILLE	SC	FINDS
29609	S127469966		# 9 MT. ZION T	# 9 MT. ZION ST.	**	GREENVILLE	SC	
29609	S127022767		WRIGHT RESIDENCE	24 N ACRES DR		GREENVILLE	SC	
29609	S131449560		9 ADELE STREET GREENVILLE SC	9 ADELE STREET		GREENVILLE	SC	
29609	S127624798		RESIDENCE	108 ALADDIN ST		GREENVILLE	SC	
29609	S131951471		1 ALEXANDER STREET	1 ALEXANDER ST		GREENVILLE	SC	
29609	1006875920	110014408122	MILLER OIL COMPANY	10 ALEXANDER STREET		GREENVILLE	SC	ICIS, FINDS
29609	S132291127		3 ALEXANDER STREET	3 ALEXANDER ST		GREENVILLE	SC	
29609	S128542232		CHAPEL GVL	4 ALEXANDER ST		GREENVILLE	SC	
29609	S132291128		5 ALEXANDER STREET	5 ALEXANDER ST		GREENVILLE	SC	
29609	S132291129		7 ALEXANDER STREET	7 ALEXANDER ST		GREENVILLE	SC	
29609	1022061826		AMERICAN TRANSM GREENVILLE	4124 ALOHON HWY	**	GREENVILLE	SC	EDR Historical Auto Stations
29609	S132055771		1489 ALTAMONT RD.	1489 ALTAMONT RD		GREENVILLE	SC	
29609	1007238030	110017095597	PANTRY 536	2 ALTAMONT RD		GREENVILLE	SC	FINDS
29609	S132055138		229 ALTAMONT RD. GREENVILLE, SC 29601	229 ALTAMONT RD.		GREENVILLE	SC	
29609	S128542633		2363 ALTAMONT ROAD, GREENVILLE	2363 ALTAMONT ROAD		GREENVILLE	SC	
29609	S128541743		2363 ALTAMONT ROAD, GREENVILLE	2363 ALTAMONT ROAD		GREENVILLE	SC	
29609	1028694147		GARDEN SPOT 5 LLC	3 ALTAMONT RD		GREENVILLE	SC	
29609	1007242136	110017138499	GARDEN SPOT 5	3 ALTAMONT RD		GREENVILLE	SC	FINDS
29609	U003930658	18976	GARDEN SPOT 5 LLC	3 ALTAMONT RD		GREENVILLE	SC	UST
29609	S119116772		HIXSON HOUSE	641 ALTAMONT RD		GREENVILLE	SC	
29609	1007229216	110017004169	ALTAMONT FOREST	837 ALTAMONT RD		GREENVILLE	SC	FINDS
29609	1007061337	110008545422	MOUNTAIN LAKE COLONY	875 ALTAMONT RD		GREENVILLE	SC	FINDS
29609	1005851359	110008558587	WATSON VILLAGE SHOPPING CENTER	ALTAMONT RD	**	GREENVILLE	SC	FINDS
29609	S119008470		AGAPE PET SERVICES	26A AMERICAN CT		GREENVILLE	SC	AIRS
29609	S127618878		RESIDENCE	1 2 AND 3 BOLING CR	**	GREENVILLE	SC	
29609	1020315672		TOLLISON GAS & OIL CO INC	ANTRIM DR	**	GREENVILLE	SC	EDR Historical Auto Stations
29609	S131449060		11 APOPKA AVE	11 APOPKA AVE		GREENVILLE	SC	
29609	1024424270	110070343952	70808 - CHRIS PROPERTY SERVICE INC	25 APOPKA AVENUE		GREENVILLE	SC	FINDS
29609	S127617899		HERRON RESIDENCE	20 ARCADIA DR		GREENVILLE	SC	

# EDR ZIP Code Scan Report

ZIP	EDR-ID	Facility ID	Name	Address	Map/Dir/Dist	City	State	Databases
29609	1007259514	110017325722	KENNETH D HERRON	20 ARCADIA DR		GREENVILLE	SC	FINDS
29609	S119111845		WASHINGTON CENTER	205 ARCADIA DR		GREENVILLE	SC	
29609	S119117434		FORMER WASHINGTON CENTER	205 ARCADIA DR		GREENVILLE	SC	
29609	1016145010	110055473991	GREENVILLE COUNTY RECREATION DIST	205 ARCADIA RD		GREENVILLE	SC	RCRA-NonGen, FINDS
29609	S108281619		CASTLE IND	304 ARCADIA DR		GREENVILLE	SC	AIRS
29609	1016935210		CASTLE IND	304 ARCADIA DR		GREENVILLE	SC	
29609	1027807818		CASTLE INDUSTRIES	304 ARCADIA DR	**	GREENVILLE	SC	
29609	1005490634	110001674509	CASTLE INDUSTRIES LLC	304 ARCADIA DRIVE		GREENVILLE	SC	FINDS
29609	1000154235	110002251036	H D K INDUSTRIES INCORPORATED	304 ARCADIA DRIVE SUITE A		GREENVILLE	SC	FINDS
29609	S119120894		THOMPSON RESIDENCE	15 ASHFORD AVE		GREENVILLE	SC	
29609	S131449204		KILCOYNE RESIDENCE	22 ASHLEY AVE		GREENVILLE	SC	
29609	S123792544		RESIDENTIAL HOME	411 ASHLEY AVE		GREENVILLE	SC	
29609	S121267681		RESIDENCE	113 AUGUSTA CT		GREENVILLE	SC	
29609	S119121632		RESIDENCE	3RD AVE @ C ST		GREENVILLE	SC	
29609	S127627450		RESIDENCE	9 5TH AVE POE MILL		GREENVILLE	SC	
29609	S129303909		ALLISON MILLER	15 N AVONDALE DR		GREENVILLE	SC	
29609	S127638914		217 E AVONDALE DRIVE	217 E AVONDALE DR		GREENVILLE	SC	
29609	S127670710		CHRIS BARUTHA RESIDENCE	227 E AVONDALE DR		GREENVILLE	SC	
29609	S127670711		BARUTHA RESIDENCE	227 E AVONDALE DR		GREENVILLE	SC	
29609	S119122030		PRUITT RESIDENCE	228 E AVONDALE DR		GREENVILLE	SC	
29609	1018619096		HOUSECALL DRY CLEANERS	240 E AVONDALE DR		GREENVILLE	SC	EDR Historical Cleaners
29609	S127640434		HOLT RESIDENCE	31 N AVONDALE DR		GREENVILLE	SC	
29609	S128919815		40 N. AVONDALE	40 N. AVONDALE DR.		GREENVILLE	SC	
29609	S121477242		RESIDENTIAL ADDRESS	44 N AVONDALE DR		GREENVILLE	SC	
29609	S120983333		RESIDENCE	713 BENNETT ST		GREENVILLE	SC	
29609	S119116789		RESIDENTIAL HOME	723 BENNETT ST		GREENVILLE	SC	
29609	1008008854	110002175039	ELLS COUNTRY ESTATE MHP	BETH BURKET		GREENVILLE	SC	FINDS
29609	1000220126	110002249889	JONES & FRANK CORPORATION	11 BEVERLY ROAD		GREENVILLE	SC	RCRA-NonGen, FINDS
29609	1007231284	110017025592	COLLINS ENTERTAINMENT WAREHOUSE	110 BEVERLY ROAD		GREENVILLE	SC	FINDS
29609	1028697146		GREENWORKS RECYCLING/ MULCH IN M	15 BEVERLY RD		GREENVILLE	SC	
29609	U004018838	4190	GREENWORKS RECYCLING/ MULCH IN M	15 BEVERLY RD		GREENVILLE	SC	LUST, UST
29609	1027501379		GREENWORKS RECYCLING INC	15 BEVERLY ROAD		GREENVILLE	SC	
29609	1027558889	110071324918	GREENWORKS RECYCLING INC	15 BEVERLY ROAD		GREENVILLE	SC	FINDS
29609	1007225376	110016964622	CONSOLIDATED FREIGHTWAYS	150 BEVERLY ROAD		GREENVILLE	SC	FINDS
29609	1007232990	110017043126	BLUE RIDGE PRE RELEASE CENTER	220 BEVERLY RD		GREENVILLE	SC	FINDS
29609	1007114341	SCD003342029	THE SPRINGFIELD CO INC	231 BEVERLY RD		GREENVILLE	SC	RCRA-CESQG
29609	1000257286	110002194456	SPRINGFIELD COMPANY INCORPORATEI	231 BEVERLY RD		GREENVILLE	SC	FINDS
29609	S121267605		OLD PUMP HOUSE	500 BLOCK BUCKHORN RD		GREENVILLE	SC	
29609	U003626152	16725	TD'S EXPRESS MART	1035 W BLUE RIDGE DR		GREENVILLE	SC	UST
29609	1007241632	110017133207	TD S EXPRESS MART	1035 W BLUE RIDGE DR		GREENVILLE	SC	FINDS
29609	1028692422		TD'S EXPRESS MART	1035 W BLUE RIDGE DR		GREENVILLE	SC	
29609	1007114465		CAROLINA PLATING WORKS	1101 W BLUE RIDGE DR		GREENVILLE	SC	
29609	1000333830	110000354214	CAPSCO INC	1101 W BLUE RIDGE DR		GREENVILLE	SC	GWCI, AIRS, UIC CORRACTS, US ENG CONTROLS, US INST CONTROL, ICIS, RCRA-NonGen, FINDS, RCRAInfo-TSDF, RAATS PRP
29609	1026577461		CAPSCO, INC.	1101 W. BLUE RIDGE DR.		GREENVILLE	SC	
29609	1009511735		CAPSCO, INC. (CAROLINA PLATING WOR	1101 WEST BLUE RIDGE DRIVE		GREENVILLE	SC	
29609	1026577785		CAROLINA PLATING, INC.	1101 W. BLUERIDGE DRIVE		GREENVILLE	SC	
29609	1007833425	110019974143	NEW PROSPECTS HOUSING CORP	PO BOX 17738	**	GREENVILLE	SC	FTTS, HIST FTTS PRP FINDS
29609	S126293878		BRADLY BLVD	107 BRADLEY BLVD		GREENVILLE	SC	
29609	S119122086		DONNA LINDLEY	210 BRADLEY BLVD		GREENVILLE	SC	
29609	S123163754		OFFICE BUILDING	10 BROOKSIDE CIR		GREENVILLE	SC	
29609	S127620171		STREETER RESIDENTIAL HOME	500 BROYLES POINT RD	**	GREENVILLE	SC	
29609	S119122094		FORMER HOLMES BIBLE COLLEGE	1215 BUMCOMBE RD	**	GREENVILLE	SC	
29609	1007226419	110016975530	SPINX 104	1000 BUNCOMBE ST	**	GREENVILLE	SC	FINDS
29609	1020261064		SPINX OIL CO INC	1000 BUNCOMBE ST 4	**	GREENVILLE	SC	EDR Historical Auto Stations
29609	1018612805		METROPOLITAN CLEANERS & LDRY	1110 BUNCOMBE ST	**	GREENVILLE	SC	EDR Historical Cleaners
29609	1020039806		METROPOLITAN CLEANERS & LDRY	1110 BUNCOMBE ST	**	GREENVILLE	SC	EDR Historical Cleaners
29609	S123343741		GRACE PEACE PRESBYTERIAN	11215 BUNCOMBE RD	**	GREENVILLE	SC	
29609	S123343928		GRACE PEACE PRESBYTERIAN CHURCH	1215 BUNCOMBE RD		GREENVILLE	SC	
29609	1022166140		HARDEMANS GULF SERVICE STATION	1300 BUNCOMBE ST		GREENVILLE	SC	EDR Historical Auto Stations
29609	1028693902		WADDELL PAINTING	1305 BUNCOMBE RD		GREENVILLE	SC	
29609	U003796542	18716	WADDELL PAINTING	1305 BUNCOMBE RD		GREENVILLE	SC	LUST, UST
29609	1007258778	110017318240	WADDELL PAINTING	1305 BUNCOMBE RD		GREENVILLE	SC	FINDS
29609	S132291124		1307 BUNCOMBE ROAD (FORMER ICE HO	1307 BUNCOMBE RD		GREENVILLE	SC	
29609	1019981196		ELITE CLEANERS	1401 BUNCOMBE ST		GREENVILLE	SC	EDR Historical Cleaners
29609	1007229483	110017006933	HOT SPOT 8002	1410 BUNCOMBE RD		GREENVILLE	SC	FINDS
29609	A100163454	1276	HOT SPOT - GREENVILLE	1410 BUNCOMBE ROAD		GREENVILLE	SC	AST

# EDR ZIP Code Scan Report

ZIP	EDR-ID	Facility ID	Name	Address	Map/Dir/Dist	City	State	Databases
29609	S132291126		1413 BUNCOMBE ROAD (FORMER TIRE SI	1413 BUNCOMBE RD		GREENVILLE	SC	EDR Historical Auto Stations
29609	1021434182		SOUTHERN CONVENIENCE STORES	1500 BUNCOMBE RD		GREENVILLE	SC	
29609	1023386062	110066857191	TAYLORS WINDOWS & SCREEN INC	1501 BUNCOMBE ROAD		GREENVILLE	SC	FINDS
29609	S123163752		RESIDENCE	1520 BUNCOMBE RD		GREENVILLE	SC	
29609	1021224272		BLIGHTS TEXACO SERVICE	1809 BUNCOMBE ST	**	GREENVILLE	SC	EDR Historical Auto Stations
29609	1020037687		MAYS DRY CLEANING CO	2305 BUNCOMBE RD		GREENVILLE	SC	EDR Historical Cleaners
29609	1007229921	110017011455	BUSHS AMOCO	2315 BUNCOMBE RD		GREENVILLE	SC	
29609	1018912239		SANS SOUCI LAUNDRY & CLEANERS*	2499 BUNCOMBE RD		GREENVILLE	SC	EDR Historical Auto Stations
29609	1021277912		COX PURE STATION	3223 BUNCOMBE RD		GREENVILLE	SC	
29609	1021645484		BUNCOMBE ROAD CHEVRON SV STN	4028 BUNCOMBE RD		GREENVILLE	SC	EDR Historical Auto Stations
29609	1007236842	110017083109	BUNCOMBE RD CHEVRON	4028 BUNCOMBE RD		GREENVILLE	SC	FINDS
29609	S123792540		BUILDING	5611 BUNCOMBE RD		GREENVILLE	SC	
29609	1021973271		STRANGE TOWING	805 BUNCOMBE ST		GREENVILLE	SC	EDR Historical Auto Stations
29609	1016120825	110002250992	BIMMER SPECIALISTS INCORPORATED	843 BUNCOMBE ST		GREENVILLE	SC	FINDS
29609	1004780575	SCD987583721	BIMMER SPECIALIST INC.	843 BUNCOMBE STREET		GREENVILLE	SC	
29609	1020941558		WATKINS TEXACO SERVICE	BUNCOMBE RD	**	GREENVILLE	SC	RCRA-NonGen
29609	1021901752		WATKINS TEXACO SERVICE	BUNCOMBE RD AT 276	**	GREENVILLE	SC	EDR Historical Auto Stations
29609	1020744003		WATKINS TEXACO SERVICE	BUNCOMBE RD AT 276	**	GREENVILLE	SC	EDR Historical Auto Stations
29609	1018125183		POE MILL	BUNCOMBE ROAD AND A STREET		GREENVILLE	SC	US BROWNFIELDS
29609	1023200061	110064692765	POE MILL	BUNCOMBE ROAD AND A STREET		GREENVILLE	SC	
29609	S127641520		RESIDENTIAL HOUSE	29 BURGESS AVE		GREENVILLE	SC	FINDS
29609	S127638496		VACANT RESIDENCE	16 CALVARY ST	**	GREENVILLE	SC	
29609	S127645111		PARTIAL REAR OF 113 RUTHERFORD ST	CAR SALES OFFICE	**	GREENVILLE	SC	AST, FINDS
29609	1004592809	110002100752	NUTEX,INC	110 CATALINA DR.		GREENVILLE	SC	
29609	1004780401	110002249479	NAKED FURNITURE	8 CATALINA DR		GREENVILLE	SC	RCRA-CESQG, FINDS
29609	S123162756		PIEDMONT NATURAL GAS	205 CEDAR LN	**	GREENVILLE	SC	
29609	1021861111		BEREA GULF SERVICE	CEPAR LANE HUNTS BRDGE RD	**	GREENVILLE	SC	EDR Historical Auto Stations
29609	S128789289		CITY TOWING	16 CHERRYDALE DR		GREENVILLE	SC	BROWNFIELDS, VCP, SHWS
29609	1000305431	110002249059	RUAN LEASING	22 CHERRYDALE		GREENVILLE	SC	
29609	S127643635		HAMPTON OFFICE COMPLEX	1 CHICK SPRINGS RD		GREENVILLE	SC	PRP
29609	1026607669		JIM VAUGHN ENTERPRISES	1 CHICK SPRINGS ROAAD		GREENVILLE	SC	
29609	1007229145	110017003419	FORMER 7 11 16224	4 CHICK SPRINGS ROAD		GREENVILLE	SC	FINDS
29609	S123162749		PIEDMONT NATURAL GAS	530 CHICK SPRING RD		GREENVILLE	SC	
29609	S127621020		CURRENT TOOLS	929 CHICK SPRINGS RD		GREENVILLE	SC	RCRA-CESQG, FINDS
29609	1000835562	110002194544	IRON HORSE INC	220 CHURCH ST EXT		GREENVILLE	SC	
29609	S131582639		SPECTRUM PRODUCTS INCORPORATED	220 CHURCH STREET EXTENSION		GREENVILLE	SC	AIRS
29609	1007237807	110017093330	KMART 4016	CHURCH ST EXT	**	GREENVILLE	SC	
29609	1019322192		UNITED HOUSING CONNECTIONSSITE	CHURCH STREET, HAMMETT STREET EX		GREENVILLE	SC	US BROWNFIELDS
29609	1023538356	110069498225	UNITED HOUSING CONNECTIONSSITE	CHURCH STREET, HAMMETT STREET EX	**	GREENVILLE	SC	
29609	S120982511		RESIDENCE	19 CLARENDON AVE		GREENVILLE	SC	FINDS
29609	S120981021		HARMON RESIDENCE	31 CLARENDON AVE		GREENVILLE	SC	
29609	S127022649		105 CLUB VIEW DR	105 CLUB VIEW DR		GREENVILLE	SC	RCRA-NonGen
29609	1001125644	SCR000004416	WOOD GROUP LIGHT INDUSTRIAL TURBII	5 COFAX LANE		GREENVILLE	SC	
29609	S127626450		GREENWOOD HIGH SCHOOL	1816 COKESBURY RD	**	GREENVILLE	SC	FINDS
29609	S127627115		GREENWOOD HIGH - F WING	1816 COKESBURY RD	**	GREENVILLE	SC	
29609	S121267892		VACANT HOME	105 CONYERS ST		GREENVILLE	SC	RCRA-NonGen
29609	S127616505		208 CORNELIA ST	208 CORNELIA ST		GREENVILLE	SC	
29609	S127616774		208 CORNELIA STREET RESIDENCE	208 CORNELIA STREET		GREENVILLE	SC	FINDS
29609	S119121670		RESIDENCE	211 CORNELIA ST		GREENVILLE	SC	
29609	S119112997		RESIDENCE	211 CORNELIA ST		GREENVILLE	SC	US BROWNFIELDS
29609	S119112998		STORAGE	211 CORNELIA ST		GREENVILLE	SC	
29609	S106880503		POE MILL	CORNER OF BUNCOMBE RD AND A ST	116, North, 1/2 - 1	GREENVILLE	SC	BROWNFIELDS, VCP, ALLSITES, SHWS
29609	S123792247		HAWKINS RESIDENCE	26 COVENTRY LN		GREENVILLE	SC	EDR Historical Cleaners
29609	1028697270		HUMBOLDT EXPRESS INC	1 COX ST		GREENVILLE	SC	
29609	1020109961		U S DRESSING DYE INC	1 COX ST		GREENVILLE	SC	FINDS
29609	1007225146	110016962205	HUMBOLDT EXPRESS INC	1 COX ST		GREENVILLE	SC	
29609	U003522406	4324	HUMBOLDT EXPRESS INC	1 COX ST		GREENVILLE	SC	LUST, UST
29609	1001081433	110002250885	CAROLINA WASTE & RECYCLING	106 CRESTVIEW DR		GREENVILLE	SC	
29609	1020626486		BOBBIE SHELL	CRESTVIEW APT 63	**	GREENVILLE	SC	RCRA-NonGen, FINDS
29609	1021148041		BOBBIE SHELL	CRESTVIEW APTS 63	**	GREENVILLE	SC	EDR Historical Auto Stations

# EDR ZIP Code Scan Report

ZIP	EDR-ID	Facility ID	Name	Address	Map/Dir/Dist	City	State	Databases
29609	U003929957	10786	HILLANDALE PUMPING STATION	CRESTWOOD FIELD DR & MANLY DR	**	GREENVILLE	SC	Stations
29609	1007231388	110017026653	HILLANDALE PUMPING STATION	CRESTWOOD FIELD DR & MANLY DR	**	GREENVILLE	SC	UST
29609	1028687888		HILLANDALE PUMPING STATION	CRESTWOOD FIELD DR & MANLY DR	**	GREENVILLE	SC	FINDS
29609	S127619990		RESIDENCE	218 CROFT ST		GREENVILLE	SC	
29609	S127626600		RESIDENCE	419 CROFT ST		GREENVILLE	SC	
29609	1004781116	110002184467	GLOVER PAINTING INC	5 CUSTOM MILL CT		GREENVILLE	SC	RCRA-CESQG, FINDS
29609	2024388518			8 CUSTOM MILL CORP		GREENVILLE	SC	ERNS
29609	S127624310		NORTHSIDE POOL	101 W DARBY RD		GREENVILLE	SC	
29609	S127560143			300 DARLINGTON AVE		GREENVILLE	SC	
29609	S132054594		302 DARLINGTON AVE. GREENVILLE, SC :	302 DARLINGTON AVE.		GREENVILLE	SC	
29609	S119118275		RESIDENCE	415 DARLINGTON AVE		GREENVILLE	SC	
29609	S119116140		RESIDENCE	15 DAVID ST		GREENVILLE	SC	
29609	S119121710		RESIDENCE	8 DAVID ST		GREENVILLE	SC	
29609	S120983157		RESIDENCE	109 DAVIDSON RD		GREENVILLE	SC	
29609	S132290279		PHILLIP STERR	216 DAVIDSON RD		GREENVILLE	SC	
29609	S113910469			110 DAVIS ST		GREENVILLE	SC	
29609	S119116376		RESIDENCE	8 DAVIS ST		GREENVILLE	SC	
29609	S127663367		BRADLEY HOOVER	100 DELLWOOD DR		GREENVILLE	SC	
29609	S125479587		RESIDENCE	143 DELLWOOD DR		GREENVILLE	SC	
29609	S123792404		HOUSE	144 DELLWOOD DR		GREENVILLE	SC	
29609	1006875922	110014408140	CENTURY OAKS APARTMENTS	10 DILLON DR		GREENVILLE	SC	FINDS
29609	1027739304		PRECAST REPAIR CO LLC	46 DONKLE RD		GREENVILLE	SC	
29609	S130283015		111 DREAMLAND WAY	111 DREAMLAND WAY		GREENVILLE	SC	
29609	S128050783		TYLER KELLY	111 DREAMLAND WAY		GREENVILLE	SC	
29609	S113669149			123 DRUID ST		GREENVILLE	SC	
29609	S126293707		HEARD AND SAAD, LLC	19 DRUID ST		GREENVILLE	SC	
29609	S127638497		VACANT RESIDENCE	400 DUNBAR ST		GREENVILLE	SC	
29609	S129303660		104 WEST EARL STREET	104 W EARL ST		GREENVILLE	SC	
29609	S127469856		207 E. EARLE ST - VAUGHAN	207 E EARLE ST		GREENVILLE	SC	
29609	S132290690		209 W EARLE	209 W EARLE ST		GREENVILLE	SC	
29609	S127665704		EARLE ST BAPTIST CHURCH ELEVATOR	225 W EARLE ST		GREENVILLE	SC	
29609	S120980863		EARLE STREET BAPTIST FAMILY LIFE CE	225 W EARLE ST		GREENVILLE	SC	
29609	S119119629		EARLE STREET BAPTIST CHURCH	225 W EARLE ST		GREENVILLE	SC	
29609	S119118817		EARLE STREET BAPTIST CHURCH	225 W EARLE ST		GREENVILLE	SC	
29609	S128050651		24 W. EARLE STREET-RESIDENCE	24 W. EARLE STREET		GREENVILLE	SC	
29609	S123162683		PIEDMONT NATURAL GAS	901 EASLEY BRIDGE RD		GREENVILLE	SC	
29609	S119121778		RESIDENCE	212 ELIZABETH ST		GREENVILLE	SC	
29609	1028694469		FARIS ROAD BP	777 E FARIS RD		GREENVILLE	SC	
29609	U004255239		FARIS ROAD BP	777 E FARIS RD		GREENVILLE	SC	UST
29609	S123343666		FBR HOLDINGS	1 FLAMINGO DR		GREENVILLE	SC	
29609	S126294253		CHANDLER RESIDENCE	306 FLAMINGO DR		GREENVILLE	SC	
29609	S119117671		HOUSE	5 FOISTER ST		GREENVILLE	SC	
29609	S127634224		RESIDENCE	7 FOISTER RD		GREENVILLE	SC	
29609	U004018856	4281	STOP & SHOP 4	1100 N FRANKLIN RD		GREENVILLE	SC	GWCI, LUST, UST
29609	1007244589	110017164094	STOP & SHOP 4	1100 N FRANKLIN RD		GREENVILLE	SC	FINDS
29609	1028697229		STOP & SHOP 4	1100 N FRANKLIN RD		GREENVILLE	SC	
29609	1018163839		FURMAN HALL PROPERTY	100 FURMAN HALL ROAD		GREENVILLE	SC	US BROWNFIELDS
29609	1023394664	110067153573	FURMAN HALL PROPERTY	100 FURMAN HALL ROAD		GREENVILLE	SC	FINDS
29609	S127664645		ASBESTOS SHINGLES STORED IN BACK \	103 FURMAN RD		GREENVILLE	SC	
29609	S127666899		BOULDER CREEK APTS - UNIT 10E LR	300 FURMAN HALL RD		GREENVILLE	SC	
29609	S127666873		BOULDER CREEK APTS - UNIT 29A KITCH	300 FURMAN HALL RD		GREENVILLE	SC	
29609	S120980337		APARTMENT 14 G - KITCHEN	300 FURMAN HALL RD		GREENVILLE	SC	
29609	S127666901		BOULDER CREEK APTS - UNIT 15B KITCH	300 FURMAN HALL RD		GREENVILLE	SC	
29609	S127666871		BOULDER CREEK APTS - UNIT 24B KITCH	300 FURMAN HALL RD		GREENVILLE	SC	
29609	S127666905		BOULDER CREEK APTS - UNIT 27A KITCH	300 FURMAN HALL RD		GREENVILLE	SC	
29609	S127666898		BOULDER CREEK APTS - UNIT 9E HALLW.	300 FURMAN HALL RD		GREENVILLE	SC	
29609	S127666897		BOULDER CREEK APTS - UNIT 3A BR	300 FURMAN HALL RD		GREENVILLE	SC	
29609	S127666900		BOULDER CREEK APTS - UNIT 12B DR, LF	300 FURMAN HALL RD		GREENVILLE	SC	
29609	S127664092		BOULDER CREEK APTS - APT 7H	300 FURMAN HALL RD		GREENVILLE	SC	
29609	S127666801		BOULDER CREEK APARTMENTS (UNITS 3	300 FURMAN HALL RD		GREENVILLE	SC	
29609	S127663468		BOULDER CREEK APARTMENTS	300 FURMAN HALL RD		GREENVILLE	SC	
29609	S113669393		BOULDER CREEK APT 14F	300 FURMAN HALL RD		GREENVILLE	SC	
29609	S127666904		BOULDER CREEK APTS - UNIT 25F LR, BA	300 FURMAN HALL RD		GREENVILLE	SC	
29609	S127666870		BOULDER CREEK APTS - UNIT 23B KITCH	300 FURMAN HALL RD		GREENVILLE	SC	
29609	S127666865		BOULDER CREEK APTS BLDG 1 UNIT C	300 FURMAN HALL RD		GREENVILLE	SC	
29609	S127666902		BOULDER CREEK APTS - UNIT 17E KITCH	300 FURMAN HALL RD		GREENVILLE	SC	
29609	S127666872		BOULDER CREEK APTS - UNIT 28B KITCH	300 FURMAN HALL RD		GREENVILLE	SC	
29609	S127666903		BOULDER CREEK APTS - UNIT 18A BR AN	300 FURMAN HALL RD		GREENVILLE	SC	
29609	S127666866		BOULDER CREEK APTS - UNIT 7H MASTE	300 FURMAN HALL RD		GREENVILLE	SC	
29609	S127666868		BOULDER CREEK APTS - UNIT 20B KITCH	300 FURMAN HALL RD		GREENVILLE	SC	

# EDR ZIP Code Scan Report

ZIP	EDR-ID	Facility ID	Name	Address	Map/Dir/Dist	City	State	Databases
29609	S120980478		BOULDER CREEK APARTMENTS - BUILDI	300 FURMAN HALL RD		GREENVILLE	SC	
29609	S127666867		BOULDER CREEK APTS - UNIT 8D BR CLC	300 FURMAN HALL RD		GREENVILLE	SC	
29609	S128542165		BELFOR- 300 FURMAN HALL	300 FURMAN HALL RD BLDG 27		GREENVILLE	SC	
29609	S127617069		BOULDER CREEK APARTMENTS BUILDIN	300 FURMAN HALL RD.		GREENVILLE	SC	
29609	S128050508		300 FURMAN HALL ROAD BULD #27 UNIT	300 FURMAN HALL ROAD BULD #27 UNIT	**	GREENVILLE	SC	
29609	S128050509		300 FURMAN HALL ROAD BULD #27 UNIT	300 FURMAN HALL ROAD BULD #27 UNIT	**	GREENVILLE	SC	
29609	S128050510		300 FURMAN HALL ROAD BULD #27 UNIT	300 FURMAN HALL ROAD BULD #27 UNIT	**	GREENVILLE	SC	
29609	S119118287		BOULDER CREEK APARTMENTS - APT 17	300 FURMAN HILL RD		GREENVILLE	SC	
29609	1019887648	110064343250	SOUTHEASTERN PRODUCTS INC	303 FURMAN RD		GREENVILLE	SC	FINDS
29609	S127637126		GREENVILLE HUMANE SOCIETY MAIN OF	328 FURMAN HALL RD		GREENVILLE	SC	
29609	S127637127		GREENVILLE HUMANE SOCIETY ADMINIS	328 FURMAN HALL RD		GREENVILLE	SC	
29609	1031646312		GREENVILLE COUNTY ANIMAL CARE	328 FURMAN HALL ROAD		GREENVILLE	SC	
29609	1004595006	110002100734	DUTCHLAND PLASTICS SOUTHEAST LLC	401 FURMAN HALL RD		GREENVILLE	SC	FINDS
29609	1026787076	110070916387	TAYLORS WINDOWS & SCREEN OF GREE	401 FURMAN HALL ROAD		GREENVILLE	SC	FINDS
29609	1031646296		CHEMURGY CHEMICAL	450 450 FURMAN HILL RD.		GREENVILLE	SC	
29609	S127828181		CHEMURGY PRODUCTS INC	450 FURMAN HALL RD		GREENVILLE	SC	BROWNFIELDS, VCP, ALLSITES, AUL, SHWS
29609	1010002292		CHEMURGY	450 FURMAN HALL RD		GREENVILLE	SC	FTTS
29609	1008177225		CHEMURGY	450 FURMAN HALL RD		GREENVILLE	SC	HIST FTTS
29609	1004595121	110000354205	CHEMURGY PRODUCTS INC	450 FURMAN HALL RD.		GREENVILLE	SC	FINDS
29609	1000210076	29609NGNRD50	ENGINEERED PROD DIV GOWER CORP (C	500 FURMAN HALL RD		GREENVILLE	SC	FTTS, AIRS, CERCLIS-NFRAP, ICIS, HIST FTTS, RCRAInfo-SQG, SHWS, TRIS
29609	1026423328	110070747711	ENGINEERED PROD DIV GOWER CORP (C	500 FURMAN HALL RD		GREENVILLE	SC	FINDS
29609	1006976511	110015653755	LEAGUE MANUFACTURING CO INC	608 FURMAN RD		GREENVILLE	SC	FINDS
29609	1023394654	110067153476	LEAGUE PROPERTY	608 FURMAN ROAD		GREENVILLE	SC	FINDS
29609	1018163915		LEAGUE PROPERTY	608 FURMAN ROAD		GREENVILLE	SC	US BROWNFIELDS
29609	S119111258		OLD RESIDENTIAL HOME (HOUSE)	702 FURMAN HALL RD		GREENVILLE	SC	
29609	S119117369		HOUSE	706 FURMAN HALL RD		GREENVILLE	SC	
29609	S119111263		OLD RESIDENTIAL HOME (HOUSE)	706 FURMAN HALL RD		GREENVILLE	SC	
29609	S119117670		HOUSE	708 FURMAN HALL RD		GREENVILLE	SC	
29609	S119117539		HOUSE	708 FURMAN HALL RD		GREENVILLE	SC	
29609	S119117370		HOUSE	710 FURMAN HALL RD		GREENVILLE	SC	
29609	S119111264		OLD RESIDENTIAL HOME (HOUSE)	710 FURMAN HALL RD		GREENVILLE	SC	
29609	S119117368		HOUSE	712 FURMAN HALL RD		GREENVILLE	SC	
29609	S119117464		HOUSE	800 FURMAN HALL RD		GREENVILLE	SC	
29609	S119111255		RESIDENTIAL HOUSE	800 FURMAN HALL RD		GREENVILLE	SC	
29609	1000239990	SCD982123242	HERSHEY FOODS INC TANNER CHEMICA	9 FURMAN HALL COURT		GREENVILLE	SC	RCRA-CESQG
29609	S131582655		CHASE CORPORATION	9 FURMAN HALL COURT		GREENVILLE	SC	AIRS
29609	S131582605		HENKEL CORPORATION	9 FURMAN HALL COURT		GREENVILLE	SC	AIRS
29609	1026063594	110070515282	CHASE CORPORATION	9 FURMAN HALL CT		GREENVILLE	SC	FINDS
29609	1028697240		HENKEL CORPORATION	9 FURMAN HALL CT		GREENVILLE	SC	
29609	1015736401	29609TNNRCFU	HENKEL ADHESIVE	9 FURMAN HALL CT		GREENVILLE	SC	CERCLIS-NFRAP, RCRAInfo-SQG, TRIS
29609	U004067365	4294	HENKEL CORPORATION	9 FURMAN HALL CT		GREENVILLE	SC	UST
29609	S119008478		HENKEL COPORATION	9 FURMAN HALL CT		GREENVILLE	SC	SPILLS
29609	1027760635		HENKEL ADHESIVE	FURMAN HALL CT	**	GREENVILLE	SC	
29609	S120983066		RESIDENCE 305 GALIVAN ST	305 GALIVAN ST		GREENVILLE	SC	
29609	S119117884		RESIDENCE	18 GALLIVAN ST		GREENVILLE	SC	
29609	S127626736		RESIDENTIAL STRUCTURE	6 GALLON ST		GREENVILLE	SC	
29609	1004593921	110002230531	KING HICKORY FURNITURE COMPANY	10 GANTT ST		GREENVILLE	SC	ICIS, FINDS
29609	S131582615		KING HICKORY FURNITURE COMPANY	10 GANTT STREET		GREENVILLE	SC	AIRS
29609	1007248422	110017203630	CECIL L JR & ROBIN D	17 GARDEN TERRACE		GREENVILLE	SC	FINDS
29609	1007835051	110019990410	GARRISON WOODS	W GEORGIA RD @ S ARTILERY	**	GREENVILLE	SC	FINDS
29609	1007243660	110017154390	BAGWELL ASPHALT	105 GILREATH ST		GREENVILLE	SC	FINDS
29609	S127639876		9 GILREATH ST	9 GILREATH ST		GREENVILLE	SC	
29609	1005789980	110002249273	PIONEER CHEMICAL INC	101 GOLDSMITH ST		GREENVILLE	SC	FINDS
29609	U000480352	4009	PIONEER CHEMICAL INC	300 GOLDSMITH ST		GREENVILLE	SC	LUST, UST
29609	1016166339	110055613821	PIONEER CHEMICAL	300 GOLDSMITH ST		GREENVILLE	SC	FINDS
29609	1028696977		PIONEER CHEMICAL INC	300 GOLDSMITH ST		GREENVILLE	SC	
29609	S131582649		PIONEER CHEMICAL, INC.	300 GOLDSMITH STREET		GREENVILLE	SC	AIRS
29609	1007240696	110017123441	GREEN VALLEY COUNTRY CLUB	225 GREEN VALLEY DR		GREENVILLE	SC	FINDS
29609	1018812003		D&D HOLDINGS INC	310 GREENVIEW CIR		GREENVILLE	SC	EDR Historical Cleaners
29609	S127645097		403 RUTHERFORD RD ABANDONED HOU	GREENVILLE CTY REDEVELOPMENT AUT	**	GREENVILLE	SC	
29609	U004291388		SOUTHERN GAS SERVICE	1402 GREER HWY	**	TRAVELERS REST	SC	LUST, UST
29609	1028696906		SOUTHERN GAS SERVICE	1402 GREER HWY	**	TRAVELERS REST	SC	
29609	S119121630		RESIDENCE	106 GRIDLEY ST		GREENVILLE	SC	
29609	S119112994		STORAGE	106 GRIDLEY ST		GREENVILLE	SC	
29609	S119112993		RESIDENCE	106 GRIDLEY ST		GREENVILLE	SC	
29609	S123163547		RESIDENCE	208A GRIDLEY ST		GREENVILLE	SC	
29609	S123162246		RESIDENCE	208A GRIDLEY ST		GREENVILLE	SC	

# EDR ZIP Code Scan Report

ZIP	EDR-ID	Facility ID	Name	Address	Map/Dir/Dist	City	State	Databases
29609	S120053152	110070004626	HARVESTER'S OUTREACH MINISTRIES	212 GRIDLEY ST		GREENVILLE	SC	
29609	1023543992		HARVESTER'S OUTREACH MINISTRIES	212 GRIDLEY STREET AND 214 MORRIS S		GREENVILLE	SC	FINDS
29609	1022830819		HARVESTER'S OUTREACH MINISTRIES	212 GRIDLEY STREET AND 214 MORRIS S		GREENVILLE	SC	US BROWNFIELDS
29609	S123162808	110064402720	PIEDMONT NATURAL GAS	706 GROVE RD		GREENVILLE	SC	
29609	S128050989		12 HAMMETT ST UNIT 5	12 HAMMETT ST UNIT 5		GREENVILLE	SC	
29609	1017782296		BARNETT PROPERTY	22 HAMMETT STREET		GREENVILLE	SC	US BROWNFIELDS, FINDS
29609	1023394663	110067153564	SPINNING MILL SITE	300 HAMMETT STREET		GREENVILLE	SC	FINDS
29609	1018164058		SPINNING MILL SITE	300 HAMMETT STREET		GREENVILLE	SC	US BROWNFIELDS
29609	1007239457		CARSONS NUT & BOLT CO INC	301 HAMMETT ST		GREENVILLE	SC	FINDS
29609	1007233431	110017047603	KMART 7462	1326 W HAMPTON BLVD		GREENVILLE	SC	FINDS
29609	S123162806		PIEDMONT NATURAL GAS	741 HAYWOOD RD		GREENVILLE	SC	
29609	S125058159		BROOKS OFFICE SUPPLY	111 HENRY ST		GREENVILLE	SC	BROWNFIELDS, VCP, SHWS
29609	1005507170	110001674689	PROGRESSIVE METAL RECYCLERS	127 HENRY ST		GREENVILLE	SC	FINDS
29609	S119122149		HOUSE - ATTIC	1 HERBERT ST		GREENVILLE	SC	
29609	1022057059		FAST FARE INC	HIGHWAY 253 HILLTOP	**	GREENVILLE	SC	EDR Historical Auto Stations
29609	1006875923	110014408159	POLO CLUB APARTMENT HOMES	357 HILLANDALE RD		GREENVILLE	SC	FINDS
29609	S127022342		357 HILLANDALE RD	357 HILLANDALE RD		GREENVILLE	SC	
29609	S128542305		321 HILLCREST	321 E. HILLCREST DR		GREENVILLE	SC	
29609	S127670117	110030475536	DAYBREAK COMMUNITY CHURCH, 37 EA	37 E HILLCREST		GREENVILLE	SC	
29609	1010163317		LIST COMPANY, INC.	46 HILLCREST DRIVE		GREENVILLE	SC	ICIS, FINDS
29609	S119114667		LEWIS PASCOE RESIDENCE	115 HILLROSE AVE		GREENVILLE	SC	
29609	S119120714	110002195106	RESIDENCE	22 HOLMES DR		GREENVILLE	SC	
29609	S122421269		RESIDENCE	149 HONEYSUCKLE DR		GREENVILLE	SC	
29609	1000208907		GREENVILLE MIDDLE SCHOOL	16 HUDSON ST		GREENVILLE	SC	RCRA-CESQG, FINDS
29609	1021224273		BEREA GULF SERVICE	4 HUNTS BRG RD	**	GREENVILLE	SC	EDR Historical Auto Stations
29609	1007231230	110017025039	WCRA US HWY 276	US HWY 276	**	GREENVILLE	SC	FINDS
29609	S125237582		RESIDENCE	9 IDLEWOOD DR		GREENVILLE	SC	
29609	1031171102		VIRGINIA CAROLINA CHEMICAL (VCC) GR	INTERSECTION OF PINCKNEY ST. AND PE	**	GREENVILLE	SC	FINDS
29609	1018149270	SCN000404468	VIRGINIA CAROLINA CHEMICAL (VCC) GR	INTERSECTION OF PINCKNEY ST. AND PE	**	GREENVILLE	SC	CERCLIS
29609	S123162753		PIEDMONT NATURAL GAS	INTERSECTION OF S ST & BENNET ST		GREENVILLE	SC	
29609	S119121375		RESIDENCE	1 JERVEY RD		GREENVILLE	SC	
29609	1016219453	110007184643	CLARDYS BACKHOE & CONSTRUCTION	101 JUNADA DRIVE		GREENVILLE	SC	FINDS
29609	S122309331		RESIDENTIAL	11 KENT LN		GREENVILLE	SC	
29609	1028697454		PARKER SEWER & FIRE SUBDISTRICT	KERN AVE AT POINSETT HWY	**	GREENVILLE	SC	
29609	1007259911	110017329906	PARKER SEWER & FIRE SUB-DIST	KERN AVE AT POINSETT HWY	**	GREENVILLE	SC	FINDS
29609	U003524184		PARKER SEWER & FIRE SUBDISTRICT	KERN AVE AT POINSETT HWY		GREENVILLE	SC	UST
29609	1012218780		WHEEL WIZZARD	202 KERNS AVE		GREENVILLE	SC	FINDS
29609	S126294160	110040509278	11 KNOLL CIRCLE	11 KNOLL CIRCLE		GREENVILLE	SC	
29609	S132290346		317 LAKE CIRCLE DR.	317 LAKE CIRCLE DR		GREENVILLE	SC	
29609	1020104162		THOMAS & SONS CLEANERS INC	LAKE FOREST CENTER	**	GREENVILLE	SC	EDR Historical Cleaners
29609	S119114325	110017006915	HARRISON MARSHALL - HALLWAY	118 LAKECREST DR		GREENVILLE	SC	
29609	S119114324		HARRISON MARSHALL - DEN	118 LAKECREST DR		GREENVILLE	SC	
29609	S119113817		HARRISON MARSHALL - RESIDENCE	118 LAKECREST DR		GREENVILLE	SC	
29609	S119114274	4565	HARRISON MARSHALL RESIDENCE - BED	118 LAKECREST DR		GREENVILLE	SC	
29609	1007229481		PAPA JOES QUICK STOP	LAKESIDE RD & HWY 20	**	GREENVILLE	SC	FINDS
29609	U001536352		PAPA JOES QUICK STOP	LAKESIDE RD & HWY 20	**	GREENVILLE	SC	UST
29609	1028697492	4200	PAPA JOES QUICK STOP	LAKESIDE RD & HWY 20	**	GREENVILLE	SC	
29609	1028697155		PROGRESSIVE BUILDERS INC	2 CT LAND DR		GREENVILLE	SC	
29609	U004018840		PROGRESSIVE BUILDERS INC	2 CT LAND DR		GREENVILLE	SC	LUST, UST
29609	1027100391	SCR000789602	HOUSE OF RAEFORD	LAT 34.89452, LONG -82.36693		GREENVILLE	SC	RCRA-CESQG
29609	S123792539		RESIDENTIAL HOUSE	115 LAUREL LN	**	GREENVILLE	SC	
29609	1008009973		TURTLEHEAD S/D	39 LAUREL RIDGE RD		GREENVILLE	SC	FINDS
29609	1028697061	4103	OSBORNE INTL TRUCKS INC	2418 LAURENS RD		GREENVILLE	SC	
29609	U001538184		OSBORNE INTL TRUCKS INC	2418 LAURENS RD		GREENVILLE	SC	LUST, UST
29609	1004780710		PEP BOYS 184	2418 LAURENS RD		GREENVILLE	SC	RCRA-CESQG, FINDS
29609	1007449382	SCR000765982	CROWN NISSAN OF GREENVILLE	2730 LAURENS RD		GREENVILLE	SC	RCRA-CESQG
29609	S130282304		BOB JONES UNIVERSITY - 409 LIBRARY D	409 LIBRARY DRIVE		GREENVILLE	SC	
29609	S130282716		BOB JONES UNIVERSITY - 409 LIBRARY D	409 LIBRARY DRIVE		GREENVILLE	SC	
29609	S127634064	110018864193	FIRST BAPTIST CHURCH EDUCATION BL	200 LIMESTONE ST	**	GAFFNEY	SC	
29609	S127638498		VACANT RESIDENCE	3 LINCOLN ST		GREENVILLE	SC	
29609	S126294497		364 LOOP STREET GREENVILLE	364 LOOP STREET		GREENVILLE	SC	
29609	S126293446	110018864193	364 LOOP STREET GREENVILLE	364 LOOP STREET		GREENVILLE	SC	
29609	1007729514		SPECTRUM PRODUCTS INC	4 LOOP ST		GREENVILLE	SC	ICIS, FINDS
29609	S128541979		1015 N MAIN	1015 N MAIN ST		GREENVILLE	SC	
29609	1021671019		COLEMAN AUTO	1643 N MAIN ST		GREENVILLE	SC	EDR Historical Auto Stations
29609	S127632029		DOT GRIMBAL RESIDENCE	1743 N MAIN ST		GREENVILLE	SC	
29609	S132055756		809 N MAIN ST BIG BLUE MARBEL	809 N MAIN		GREENVILLE	SC	
29609	1018715442		LAUNDROITE	924 NORTH MAIN ST		GREENVILLE	SC	EDR Historical Cleaners

# EDR ZIP Code Scan Report

ZIP	EDR-ID	Facility ID	Name	Address	Map/Dir/Dist	City	State	Databases
29609	1021690942		LOOPERS SERVICE STATION	N MAIN & ELFORD STS	**	GREENVILLE	SC	EDR Historical Auto Stations
29609	S126293395		1 MAPLE STREET GREENVILLE	1 MAPLE STREET		GREENVILLE	SC	
29609	S127650532		HOUSE	111 MARIE ST		ANDERSON	SC	
29609	S120983267		RESIDENCE	307 MARIE ST	**	GREENVILLE	SC	
29609	1011615523		PORTMAN MARINA	1629 MARINA ROAD		ANDERSON	SC	ICIS
29609	1007229940	110017011641	SPINX 209	901 MARUE DR & I 85		GREENVILLE	SC	FINDS
29609	1020870771		LOUIES MOBIL SERVICE	301 MAULDIN RD		GREENVILLE	SC	EDR Historical Auto Stations
29609	S119112525		RESIDENCE	408 MCALLISTER ST	**	GREENVILLE	SC	
29609	S127667340		MCCALL RESIDENCE - KITCHEN & DINING	307 MCDONALD ST		GREENVILLE	SC	
29609	S132289834		10 A/B MCNEIL COURT GREENVILLE, SC	10 MCNEIL COURT		GREENVILLE	SC	
29609	S132289826		13 A/B MCNEIL COURT GREENVILLE, SC	13 A/B MCNEIL COURT	**	GREENVILLE	SC	
29609	S132289844		14 A/B MCNEIL COURT GREENVILLE, SC	14 MCNEIL COURT		GREENVILLE	SC	
29609	S132289829		15 A/B MCNEIL COURT GREENVILLE, SC	15 A/B MCNEIL COURT	**	GREENVILLE	SC	
29609	S132289843		16 A/B MCNEIL COURT GREENVILLE, SC	16 MCNEIL COURT		GREENVILLE	SC	
29609	S132055791		17 A/B MCNEIL COURT GREENVILLE, SC	17 MCNEIL COURT		GREENVILLE	SC	
29609	S132055816		MCNEIL COURT	17 MCNEIL CT		GREENVILLE	SC	
29609	S132055792		MCNEIL COURT	17 MCNEIL CT		GREENVILLE	SC	
29609	S132055818		MCNEIL COURT	17 MCNEIL CT		GREENVILLE	SC	
29609	S132055798		MCNEIL COURT	17 MCNEIL CT		GREENVILLE	SC	
29609	S132055804		MCNEIL COURT	17 MCNEIL CT		GREENVILLE	SC	
29609	S132055794		MCNEIL COURT	17 MCNEIL CT		GREENVILLE	SC	
29609	S132055799		MCNEIL COURT	17 MCNEIL CT		GREENVILLE	SC	
29609	S132055817		MCNEIL COURT	17 MCNEIL CT		GREENVILLE	SC	
29609	S132055803		MCNEIL COURT	17 MCNEIL CT		GREENVILLE	SC	
29609	S132289833		18 A/B MCNEIL COURT GREENVILLE, SC	18 MCNEIL COURT		GREENVILLE	SC	
29609	S132289824		21 A/B MCNEIL COURT GREENVILLE SC	21 MCNEIL COURT		GREENVILLE	SC	
29609	S132289832		23 A/B MCNEIL COURT GREENVILLE SC	23 MCNEIL COURT		GREENVILLE	SC	
29609	S132289831		27 A/B MCNEIL CT. GREENVILLE, SC	27 MCNEIL COURT		GREENVILLE	SC	
29609	S132289830		29 A/B MCNEIL COURT GREENVILLE, SC	29 MCNEIL COURT		GREENVILLE	SC	
29609	S132289828		7 A/B MCNEIL COURT GREENVILLE SC	7 MCNEIL COURT		GREENVILLE	SC	
29609	S132289845		8 A/B MCNEIL COURT GREENVILLE, SC	8 MCNEIL COURT		GREENVILLE	SC	
29609	S132289827		9 A/B MCNEIL COURT GREENVILLE, SC	9 MCNEIL COURT		GREENVILLE	SC	
29609	1006875924	110014408168	MCBEE APARTMENTS	1 MERRITT CIR		GREENVILLE	SC	FINDS
29609	1018948728		BLACKSTOCK STEPHEN E	10 METROPOLITAN DR		GREENVILLE	SC	EDR Historical Cleaners
29609	1014908494	110056428174	J W DEMOLITION LLC	100 MILL ST		GREENVILLE	SC	FINDS
29609	S127669625		GREENVILLE FINISHING CO PLANT; BOIL	100 MILL ST		GREENVILLE	SC	
29609	1009218486	SCR000767301	GREENVILLE FINISHING COMPANY	100 MILL ST		GREENVILLE	SC	RCRA-NonGen
29609	S119008626		J W DEMOLITION LLC	100 MILL ST		GREENVILLE	SC	AIRS
29609	1004595329	110001669061	GREENVILLE FINISHING	100 MILL STREET		GREENVILLE	SC	FINDS
29609	2000523614			100 MILL STREET		GREENVILLE	SC	ERNS
29609	S123191667		SOUTHERN WORSTED MILL	MILL ST	**	GREENVILLE	SC	VCP, ALLSITES, SHWS
29609	1026607670		JIM VAUGHN ENTERPRISES	21 MOHAWK DRIVE		GREENVILLE	SC	PRP
29609	S132054778		229 MOHAWK	229 MOHAWK DR		GREENVILLE	SC	
29609	S121477155		HOUSE	210 E MONTCLAIR AVE		GREENVILLE	SC	
29609	S132291130		2 MONTGOMERY AVE (FORMER NORRIS ,	2 MONTGOMERY AVE		GREENVILLE	SC	
29609	S132291125		2 MONTGOMERY AVE. (FORMER PRIME T	2 MONTGOMERY AVE		GREENVILLE	SC	
29609	1010493833	110032627058	CAROLINA POLYMERS	130 MOUNTAIN CREEK CHURCH RD		GREENVILLE	SC	FINDS
29609	1016158757		CAROLKINA BIOFUELS LLC	130 MOUNTAIN CREEK CHURCH RD		GREENVILLE	SC	
29609	1016121964	110001666518	MORTON INTERNATIONAL INCORPORATE	130 MOUNTAIN CREEK CHURCH ROAD		GREENVILLE	SC	FINDS
29609	1016949228		EVERGREEN BIODIESEL PRODUCTION F/	130 MOUNTAIN CREEK CHURCH ROAD		GREENVILLE	SC	TSCA
29609	S127624794		MOUNTAIN CREEK BAPTIST CHURCH	225 W MOUNTAIN CREEK CHURCH RD		GREENVILLE	SC	
29609	S120982408		HOUSE	111 W MOUNTAINVIEW AVE		GREENVILLE	SC	
29609	1007258664	110017317072	HILL INC	231 W MOUNTAINVIEW AVE		GREENVILLE	SC	FINDS
29609	S123792633		RESIDENCE	31 E MOUNTAINVIEW AVE		GREENVILLE	SC	
29609	1000835612	SCD987596921	D ZIGN OF M PRINTZ	1808 10 N PLEASANTBURG DR	**	GREENVILLE	SC	RCRA-CESQG
29609	S119112999		RESIDENCE	25 NEWLAND AVE		GREENVILLE	SC	
29609	S119121671		RESIDENCE	25 NEWLAND AVE		GREENVILLE	SC	
29609	1022830760		FORMER BOBBIN MANUFACTURER	4 NEWLAND AVENUE		GREENVILLE	SC	US BROWNFIELDS
29609	1023543901	110070004535	FORMER BOBBIN MANUFACTURER	4 NEWLAND AVENUE		GREENVILLE	SC	FINDS
29609	1023394662	110067153555	LEAGUE (VACANT) PROPERTY	NONE. OPPOSITE 1434 POINSETT HIGHW		GREENVILLE	SC	FINDS
29609	1018163914		LEAGUE (VACANT) PROPERTY	NONE. OPPOSITE 1434 POINSETT HIGHW		GREENVILLE	SC	US BROWNFIELDS
29609	1031234182	110071752775	PMI UPSTATE SC	2320 E NORTH ST SUITE O		GREENVILLE	SC	FINDS
29609	1019942013		BOTANY CLEANERS & LAUNDRY	2323 E NORTH ST		GREENVILLE	SC	EDR Historical Cleaners
29609	S127658131		201 NORTHSIDE CIRCLE	201 NORTHSIDE CIR		GREENVILLE	SC	
29609	S128050580		3 NORWICH	3 NORWICH DR		GREENVILLE	SC	
29609	S127617331		15 OELAND DRIVE	15 OELAND DRIVE		GREENVILLE	SC	
29609	U003714845	16465	GREENVILLE WATER SYSTEM 6 RESERV	1016 OLD BUNCOMBE RD		TRAVELERS REST	SC	GWCI, LUST, UST
29609	1028692240		GREENVILLE WATER SYSTEM 6 RESERV	1016 OLD BUNCOMBE RD		TRAVELERS REST	SC	
29609	1007247267	110017191705	GREENVILLE WATER SYSTEM 6 RESERV	1016 OLD BUNCOMBE RD		TRAVELERS REST	SC	FINDS

# EDR ZIP Code Scan Report

ZIP	EDR-ID	Facility ID	Name	Address	Map/Dir/Dist	City	State	Databases
29609	1007237243	3928	GREENVILLE WATER SYSTEM N SALUDA	1030 OLD BUNCOMBE RD		GREENVILLE	SC	UST
29609	1028696921		GREENVILLE WATER SYSTEM N SALUDA	1030 OLD BUNCOMBE RD		GREENVILLE	SC	
29609	S127627449		RESIDENCE	108 OLD PARIS MTN RD		GREENVILLE	SC	
29609	1020404506		G & W SPEED SHOP	1809 OLD BUNCOMBE RD		GREENVILLE	SC	EDR Historical Auto Stations
29609	1007263494	110017383231	FIBRE PROCESSING CO	201 OLD BLEACHERY RD		GREENVILLE	SC	FINDS
29609	1005790513	110002230504	CHILDERS AUTO SERVICE	2301 OLD BUNCOMBE RD		GREENVILLE	SC	FINDS
29609	1005790489	110002230808	NIX BROS TIRE & RECAPPING	2301 OLD BUNCOMBE RD		GREENVILLE	SC	FINDS
29609	1020399768		EUROHAUS AUTO SERVICE	2315 OLD BUNCOMBE RD		GREENVILLE	SC	EDR Historical Auto Stations
29609	1028696902		KWIK FOOD STORE #2	2608 OLD BUNCOMBE RD		GREENVILLE	SC	
29609	1021555144		HANDEE MART FOOD STORES INC	2608 OLD BUNCOMBE RD		GREENVILLE	SC	EDR Historical Auto Stations
29609	U003624991	3909	KWIK FOOD STORE #2	2608 OLD BUNCOMBE RD		GREENVILLE	SC	UST
29609	1007243406	110017151785	TD S 2	2608 OLD BUNCOMBE RD		GREENVILLE	SC	FINDS
29609	1007226420	110016975549	PIEDMONT PETROLEUM 7	2801 OLD BUNCOMBE RD		GREENVILLE	SC	FINDS
29609	1021048922		R CS SERVICE STATION	2807 OLD BUNCOMBE		GREENVILLE	SC	EDR Historical Auto Stations
29609	S132054756		SANS SOUCI APARTMENTS	3001 OLD BUNCOMBE ROAD		GREENVILLE	SC	
29609	S125237282		STRUCTURE	301A OLD PARIS MOUNTAIN RD		GREENVILLE	SC	
29609	S125237795		RESIDENCE	301A OLD PARIS MOUNTAIN RD		GREENVILLE	SC	
29609	1019954079		CHRISTENSEN CLEANERS CLOTHES	3208 OLD BUNCOMBE RD		GREENVILLE	SC	EDR Historical Cleaners
29609	1020692434		CAROLINA PETROLEUM CARRIERS	3221 OLD BUNCOMBE		GREENVILLE	SC	EDR Historical Auto Stations
29609	S126116421		OLD BUNCOMBE ROAD FORMER STATIO	3221 OLD BUNCOMBE RD		GREENVILLE	SC	LUST
29609	A100163596	606	GIBSON OIL	3221 OLD BUNCOMBE ROAD		GREENVILLE	SC	AST
29609	1007236451	110017079114	BONNERR KIDD HOME	3336 OLD BUNCOMBE RD		GREENVILLE	SC	FINDS
29609	1004780225	SCD982086118	JACK WILLIAMS AND SON BODY SHOP	3508 1/2 OLD BUNCOMBE RD		GREENVILLE	SC	RCRA-CESQG
29609	1016184914	110002194928	JACK WILLIAMS AND SON BODY SHOP	3508 1/2 OLD BUNCOMBE RD		GREENVILLE	SC	FINDS
29609	1007236790	110017082574	HICKORY POINT OLD BUNCOMBE 33	5055 OLD BUNCOMBE RD		GREENVILLE	SC	FINDS
29609	1004595411	110001670219	METROMONT PARIS MOUNTAIN	510 OLD PARIS MOUNTAIN RD		GREENVILLE	SC	ICIS, FINDS
29609	1017426916	2960WCMXPR51	CONCRETE SUPPLY CO. LLC - PARIS MOI	510 OLD PARIS MOUNTAIN RD		GREENVILLE	SC	TRIS
29609	U004291379		CEMEX CONSTRUCTION MATERIALS ATL	510 OLD PARIS MOUNTAIN RD		GREENVILLE	SC	UST
29609	S128926960		CONCRETE SUPPLY CO LLC PARIS MOUN	510 OLD PARIS MOUNTAIN RD		GREENVILLE	SC	AIRS
29609	S108282362		METROMONT MATERIALS/PARIS MTN	510 OLD PARIS MOUNTAIN RD		GREENVILLE	SC	NPDES
29609	1028696791		CEMEX CONSTRUCTION MATERIALS ATL	510 OLD PARIS MOUNTAIN RD		GREENVILLE	SC	
29609	S127620714		FURMAN UNIVERSITY - ABANDONED HAV	5613 OLD BUNCOMBE RD		GREENVILLE	SC	
29609	S118176587		ASTEN FORMING FABRICS INC	5711 OLD BUNCOMBE RD		GREENVILLE	SC	NPDES
29609	1000206474	SCD982145419	ASTEN FORMING FABRICS, INC.	5711 OLD BUNCOMBE RD.		GREENVILLE	SC	RCRA-NonGen
29609	1000991991	110002249914	ASTEN FORMING FABRICS	5711 OLD BUNCOMBE ROAD		GREENVILLE	SC	RCRA-CESQG, FINDS
29609	1007214866	110017335971	GATEWAY MFG PLANT 2	5725 OLD BUNCOMBE RD		GREENVILLE	SC	FINDS
29609	1007460422	110017775326	GATEWAY MFG:PLANT #2 - GREENVILLE	5909 OLD BUNCOMBE RD		GREENVILLE	SC	ICIS, FINDS
29609	1007371635	SCR000765628	GATEWAY MANUFACTURING	5909 OLD BUNCOMBE RD		GREENVILLE	SC	RCRA-CESQG
29609	1027497682		FCS CUTTING TOOL TECHNOLOGY	5909 OLD BUNCOMBE ROAD		GREENVILLE	SC	
29609	1027555514	110071321207	FCS CUTTING TOOL TECHNOLOGY	5909 OLD BUNCOMBE ROAD		GREENVILLE	SC	FINDS
29609	1007226598	110016977360	BATSON OIL COMPANY	6406 OLD BUNCOMBE RD		GREENVILLE	SC	FINDS
29609	S128541933		208 OMAR ST	208 OMAR ST		GREENVILLE	SC	
29609	1029102675		FORMER EXXON SITE	ONE WADE HAMPTON BLVD	**	GREENVILLE	SC	
29609	U004273586		FORMER EXXON SITE	ONE WADE HAMPTON BLVD	**	GREENVILLE	SC	LUST, UST
29609	S125237926		RESIDENCE	108 ORANGE ST		GREENVILLE	SC	
29609	S123162853		PIEDMONT NATURAL GAS	16 ORIOLE ST		GREENVILLE	SC	
29609	S128542330		ALLEN & PAULETTE POWELL	107 PAR DR		GREENVILLE	SC	
29609	1000992045	110002249987	HOUSING AUTHORITY OF GREENVILLE P.	10 PARIS VIEW DRIVE		GREENVILLE	SC	RCRA-NonGen, FINDS
29609	S127617200		15 PARIS VIEW	15 PARIS VIEW DR		GREENVILLE	SC	
29609	S127470245		4 PARIS MOUNTAIN AVE GREENVILLE SC	4 PARIS MOUNTAIN AVE		GREENVILLE	SC	
29609	U004018376	19040	HILLANDALE GOLF COURSE	109 S PARKER RD		GREENVILLE	SC	GWCI, RCR, LUST, UST
29609	1028694215		HILLANDALE GOLF COURSE	109 S PARKER RD		GREENVILLE	SC	
29609	1007829575	110019935631	HILLANDALE GOLF COURSE	109 S PARKER RD		GREENVILLE	SC	FINDS
29609	U003754912	18624	TREEN RESIDENCE	1111 N PARKER RD		GREENVILLE	SC	GWCI, RCR, LUST, UST
29609	1007242462	110017141813	TREEN RESIDENCE	1111 N PARKER RD		GREENVILLE	SC	FINDS
29609	1028693812		TREEN RESIDENCE	1111 N PARKER RD		GREENVILLE	SC	
29609	S132290413		1302 N PARKER RD. GREENVILLE, SC 296	1302 N PARKER RD.		GREENVILLE	SC	
29609	S123163979		ABANDONED RESIDENCE	1310 N PARKER RD		GREENVILLE	SC	
29609	S131449374		407 N PARKER RD	1401 N PARKER RD		GREENVILLE	SC	
29609	S120982418		RESIDENCE -KITCHEN & BATHROOMS	1509 N PARKER RD		GREENVILLE	SC	
29609	S120981586		HOUSE	1509 N PARKER RD		GREENVILLE	SC	
29609	1007238459	110017099968	BUDDYS INC	2314 W PARKER RD		GREENVILLE	SC	FINDS
29609	S110824563		PRESTIGE MARBLE INC	200 A PATE DR		GREENVILLE	SC	AIRS
29609	1012218765	110040509376	PRESTIGE MARBLE INC	200 A PATE DR		GREENVILLE	SC	FINDS
29609	U003522312	4353	HOLMES COLLEGE OF BIBLE	10 PAUL BEACHHAM WAY	76, North, 1/4 - 1/2	GREENVILLE	SC	LUST, UST
29609	1028697296		HOLMES COLLEGE OF BIBLE	10 PAUL BEACHHAM WAY		GREENVILLE	SC	



# EDR ZIP Code Scan Report

ZIP	EDR-ID	Facility ID	Name	Address	Map/Dir/Dist	City	State	Databases
29609	S127630048		HOLMES BIBLE COLLEGE - ADMIN BUILDING	PAUL BEACHAM WAY	**	GREENVILLE	SC	
29609	S127630059		HOLMES BIBLE COLLEGE - SHED # 2	PAUL BEACHAM WAY	**	GREENVILLE	SC	
29609	S127658151		HOLMES BIBLE COLLEGE - CLASSROOM	PAUL BEACHAM WAY	**	GREENVILLE	SC	
29609	S131449194		JEFF GROVES 120 PINNWOOD LANE GREENVILLE	120 PINNWOOD LN		GREENVILLE	SC	
29609	1007259175	110017322280	DON MCCARTER DDS	1008 E PERRY ST		GREENVILLE	SC	FINDS
29609	S123163733		PRIVATE HOME	1038 E PERRY RD		GREENVILLE	SC	
29609	S119121545		RESIDENCE	114 PERRY RD		GREENVILLE	SC	
29609	1005791739	110002179400	PERRY ROAD TIRE	402 PERRY RD		GREENVILLE	SC	FINDS
29609	1016374212	110054365851	107 PETE HOLLIS BLVD.	107 PETE HOLLIS BLVD.	H, NE, 1/4 - 1/2	GREENVILLE	SC	US BROWNFIELDS, FINDS
29609	U004117039		FORMER H O MOODY GRADLING CO	1113 PIEDMONT PARK RD	**	GREENVILLE	SC	LUST, UST
29609	1028694548		FORMER H O MOODY GRADLING CO	1113 PIEDMONT PARK RD	**	GREENVILLE	SC	
29609	1016185155	110002249709	LEASEWAY TRANSPORTATION CORPORATION	7 PIEDMONT INDUSTRIAL PARK		GREENVILLE	SC	FINDS
29609	S123792017		BUILDING	910 PINCKNEY ST		GREENVILLE	SC	
29609	S123792016		STORAGE BUILDING	910 PINCKNEY ST		GREENVILLE	SC	
29609	1021681875		MILLER OIL CO INC	PINCKNEY ST EXT	**	GREENVILLE	SC	EDR Historical Auto Stations
29609	1004780667	110002248620	WOODLAWN MEMORIAL PARK	1 PINE KNOLL DR		GREENVILLE	SC	RCRA-CESQG, FINDS
29609	S127643386		WADE HAMPTON HIGH SCHOOL - WILLEY	100 PINE KNOLL DR		GREENVILLE	SC	
29609	1004780078	110002248540	WADE HAMPTON HIGH SCHOOL	100 PINE KNOLL DR		GREENVILLE	SC	RCRA-CESQG, FINDS
29609	S127637369		WADE HAMPTON HIGH SCHOOL, 100 PINE	100 PINE KNOLL DR		GREENVILLE	SC	
29609	S127644059		WADE HAMPTON HIGH SCHOOL - CLASS	100 PINE KNOLL DR		GREENVILLE	SC	
29609	S127643646		WADE HAMPTON HIGH SCHOOL GYMNAS	100 PINE KNOLL DR		GREENVILLE	SC	
29609	S127643197		WADE HAMPTON HIGH SCHOOL - CAFETERIA	100 PINE KNOLL DR		GREENVILLE	SC	
29609	S127637484		WADE HAMPTON HIGH SCHOOL, 100 PINE	100 PINE KNOLL DR		GREENVILLE	SC	
29609	S127643905		WADE HAMPTON HIGH SCHOOL	100 PINE KNOLL RD		GREENVILLE	SC	
29609	S127644167		WADE HAMPTON HIGH SCHOOL	100 PINE KNOLL RD		GREENVILLE	SC	
29609	S127642373		WADE HAMPTON HIGH SCHOOL	100 PINE KNOLL RD		GREENVILLE	SC	
29609	S127643907		WADE HAMPTON HIGH SCHOOL	100 PINE KNOLL RD		GREENVILLE	SC	
29609	1028027479		GREENVILLE CO PUBLIC SCH-SCIEN	102 PINE KNOLL DR		GREENVILLE	SC	
29609	1007258448	110017314770	MANIOS C&D LANDFILL	46 PINE KNOLL DR		GREENVILLE	SC	FINDS
29609	1022223506		CONOCO INC	46 PINE KNOLL DR		GREENVILLE	SC	EDR Historical Auto Stations
29609	1021365105		AUTOMOTIVE SERVICES	601 PINE KNOLL DR		GREENVILLE	SC	EDR Historical Auto Stations
29609	1007226323	110016974568	ELITE PRESS	206 PINEKNOLL DR		GREENVILLE	SC	FINDS
29609	1028696798		DUKE ENERGY CORP	PINEKNOLL	**	GREENVILLE	SC	
29609	1007239737	110017113265	DUKE POWER CO	PINEKNOLL	**	GREENVILLE	SC	FINDS
29609	U003520903	3786	DUKE ENERGY CAROLINAS LLC	PINEKNOLL	**	GREENVILLE	SC	UST
29609	1007248217	110017201507	LANDSCAPERS SUPPLY INC	20 PINEY MOUNTAIN RD		GREENVILLE	SC	FINDS
29609	S120857596			215 PINEY MOUNTAIN RD		GREENVILLE	SC	
29609	S123162759		GRACE BAPTIST FELLOWSHIP	37 PINKNEY ST		GREENVILLE	SC	
29609	1007233449	110017047783	INDUSTRIAL SCRAP INC	PINSLEY CIR @ SULPHUR SP		GREENVILLE	SC	FINDS
29609	1000575756	110004941289	HICKS ENTERPRISES INC	1108 PIONSETT HWY		GREENVILLE	SC	RCRA-NonGen, FINDS
29609	S127665695		RESIDENCE	4 PISGAH CIR		GREENVILLE	SC	
29609	S123792197		SHEPHERD'S CARE CENTER	2100 N PLEASANTBURG DR		GREENVILLE	SC	
29609	1031489543	SCR000793323	AUTOZONE	3109 N PLEASANTBRG		GREENVILLE	SC	RCRA-CESQG
29609	1027797521		AUTO ZONE	3109 N PLEASANTBRG	**	GREENVILLE	SC	
29609	1021036361		BROWN BROTHERS GULF STATION	1140 PLEASANTBURG DR	**	GREENVILLE	SC	EDR Historical Auto Stations
29609	1018494863		FASHION CLEANERS	1521 N PLEASANTBURG		GREENVILLE	SC	EDR Historical Cleaners
29609	S105621418		LEAWOOD CLEANERS & LAUNDRY	1521 N PLEASANTBURG DR		GREENVILLE	SC	DRYCLEANERS, SHWS
29609	1019986725		FASHION CLEANERS & LAUNDERERS*	1523 N PLEASANTBURG DR		GREENVILLE	SC	EDR Historical Cleaners
29609	1007237014	110017084867	HOUSE OF STONE INC	1720 N PLEASANTBURG DR		GREENVILLE	SC	FINDS
29609	1016185166	110002250652	D ZIGN OF M PRINTZ	1810 N PLEASANTBURG DR		GREENVILLE	SC	FINDS
29609	U003523870	4179	NIMMONS OIL CO	1902 N PLEASANTBURG DR		GREENVILLE	SC	GWCI
29609	1004779745	110002249503	NIMMONS ASSOCIATED OIL	1902 N PLEASANTBURG DR		GREENVILLE	SC	RCRA-CESQG, FINDS
29609	A100158204	240	NIMMONS ASSOCIATED OIL CO.	1902 N PLEASANTBURG DR		GREENVILLE	SC	AST
29609	1007237997	110017095267	HAWKINS PHILLIPS 66	2002 N PLEASANTBURG DR		GREENVILLE	SC	FINDS
29609	1020232766		HAWKINS JOHN EXXON SERVICE	2002 N PLEASANTBURG DR		GREENVILLE	SC	EDR Historical Auto Stations
29609	1020315388		BOBS TEXACO SERVICENTER	2020 N PLEASANTBURG		GREENVILLE	SC	EDR Historical Auto Stations
29609	1007227245	110016983978	CORNER MART 17	2020 N PLEASANTBURG DR		GREENVILLE	SC	FINDS
29609	1018124279	110064677185	FAMILY DOLLAR 1527	2111 NORTH PLEASANTBURG DR		GREENVILLE	SC	FINDS
29609	1007226805	110016979457	UST - UNKNOWN 17833	2320 N PLEASANTBURG DR		GREENVILLE	SC	FINDS
29609	1017379176	110062628214	WINDOWS INCORPORATED	2333 NORTH PLEASANTBURG DRIVE		GREENVILLE	SC	FINDS
29609	1007733244	110018901973	THE HOME DEPOT 1104	2490 N PLEASANTBURG DR		GREENVILLE	SC	FINDS
29609	1007571733	SCR000766170	HOME DEPOT #HD1104	2490 N PLEASANTBURG DR		GREENVILLE	SC	RCRAInfo-SQG
29609	1019977203		DRYCLEAN USA	2540 N PLEASANTBURG DR		GREENVILLE	SC	EDR Historical Cleaners
29609	1021962066		FORTUNE OIL LIMITED	2560 N PLEASANTBURG DR		GREENVILLE	SC	EDR Historical Auto Stations

# EDR ZIP Code Scan Report

ZIP	EDR-ID	Facility ID	Name	Address	Map/Dir/Dist	City	State	Databases
29609	1007247100	110017189996	CORNER MART 2	2560 N PLEASANTBURG DR		GREENVILLE	SC	FINDS
29609	1007232169	110017034653	SPINX 404	2601 N PLEASANTBURG DR		GREENVILLE	SC	FINDS
29609	1007229537	110017007479	PACES AMOCO	2601 N PLEASANTBURG DR		GREENVILLE	SC	FINDS
29609	1022180291		MC CORKLE OIL CO INC	2601 N PLEASANTBURG DR		GREENVILLE	SC	EDR Historical Auto Stations
29609	1020803859		SUNOCO INC	2901 N PLEASANTBURG DR		GREENVILLE	SC	EDR Historical Auto Stations
29609	U003766192	18689	SPINX 179	2901 N PLEASANTBURG DR		GREENVILLE	SC	LUST, UST
29609	1028693875		SPINX 179	2901 N PLEASANTBURG DR		GREENVILLE	SC	
29609	1007237532	110017090486	SPINX 179	2901 N PLEASANTBURG DR		GREENVILLE	SC	FINDS
29609	1007256962	110017298985	FOOTHILLS VETERINARY HOSPITAL	2902 N PLEASANTBURG DR		GREENVILLE	SC	FINDS
29609	1031369729		AUTOZONE #0223	3109 N PLEASANTBURG DR		GREENVILLE	SC	
29609	1027889867		CHIPOTLE#3576-GREENVILLE	3116 NORTH PLEASANTBURG DRIVE		GREENVILLE	SC	
29609	1027876398		ULTA BEAUTY	3124 N PLEASANTBURG DR		GREENVILLE	SC	
29609	1031532660		BURLINGTON	3128 NORTH PLEASANTBURG DRIVE		GREENVILLE	SC	
29609	1000283946	SCD131459489	WILLIAMS CHEVROLET	3136 N PLEASANTBURG DR		GREENVILLE	SC	RCRA-NonGen
29609	1028697018		KEVIN WHITAKER CHEVROLET	3136 N PLEASANTBURG DR		GREENVILLE	SC	
29609	1028697347		WILLIAM CHEVROLET CO	3136 N PLEASANTBURG DR		GREENVILLE	SC	
29609	1016185142	110002248602	WILLIAMS CHEVROLET	3136 NORTH PLEASANTBURG DRIVE		GREENVILLE	SC	FINDS
29609	1007256082	110017289977	PLEASANTBURG MOTORS	3147 N PLEASANTBURG DR		GREENVILLE	SC	FINDS
29609	1028694875		KEVIN WHITAKER CHEVROLET INC	3150 N PLEASANTBURG DR		GREENVILLE	SC	
29609	U004218997		KEVIN WHITAKER CHEVROLET INC	3150 N PLEASANTBURG DR		GREENVILLE	SC	LUST, UST
29609	1027870227		STAPLES RETAIL	3210 N PLEASANTBURG	**	GREENVILLE	SC	
29609	1027873865		TJ MAXX	3249 NORTH PLEASANTBURG DR.	**	GREENVILLE	SC	
29609	1027852590		PETCO	3270 N PLEASANTBURG DR		GREENVILLE	SC	
29609	1000241973	110004939425	FASHION CLEANERS & LAUNDRY	1523 N PLEASTBURG		GREENVILLE	SC	RCRA-NonGen, FINDS
29609	1021474084		HAWKINS JOHN EXXON SERVICE	2002 N PLNSBRG DR	**	GREENVILLE	SC	EDR Historical Auto Stations
29609	1021111586		HAWKINS JOHN ESSO SERVICE	2002 N PLSNTBURG DR	**	GREENVILLE	SC	EDR Historical Auto Stations
29609	1020145700		HAWKINS JOHN ESSO SERVICE	2002 N PLSNTBURG DR	**	GREENVILLE	SC	EDR Historical Auto Stations
29609	1022012432		PHILLIPS AMERICAN SERVICE STN	2601 N PLSNTBURG DR	**	GREENVILLE	SC	EDR Historical Auto Stations
29609	1021646702		PHILLIPS AMERICAN SERVICE STN	2601 N PLSNTBURG DR	**	GREENVILLE	SC	EDR Historical Auto Stations
29609	1004595000	110010365719	OXYTHERM	POB 3476	**	GREENVILLE	SC	FINDS
29609	1020064631		POINSETT CLEANERS	1003 POINSETT HWY		GREENVILLE	SC	EDR Historical Cleaners
29609	1001216996	SC0002329860	POINSETT HWY SITE	101 POINSETT HWY	106, NE, 1/2 - 1	GREENVILLE	SC	CERCLIS, SHWS
29609	1016278599	110009310753	POINSETT HWY SITE	101 POINSETT HWY		GREENVILLE	SC	FINDS
29609	1007248032	110017199618	POINSETT HWY WAREHOUSE	1012 POINSETT HWY		GREENVILLE	SC	FINDS
29609	1023394661	110067153546	HENLEY SITE	107 POINSETT HIGHWAY		GREENVILLE	SC	FINDS
29609	1018163862		HENLEY SITE	107 POINSETT HIGHWAY		GREENVILLE	SC	US BROWNFIELDS
29609	S119112010		BANK BUILDING	109 POINSETT HWY		GREENVILLE	SC	
29609	S119119312		FORMER BANK	109 POINSETT HWY		GREENVILLE	SC	
29609	1007829230	110019932180	FORMER AULD HARDWARE SITE	110 POINSETT HWY		GREENVILLE	SC	FINDS
29609	1007056780	110015322346	PREMIERE COLLISION REPAIR & TOWING	1112 POINSETT HWY		GREENVILLE	SC	FINDS
29609	1006817789	SCR000764555	PREMIERE COLLISION REPAIR & TOWING	1112 POINSETT HWY		GREENVILLE	SC	RCRA-NonGen
29609	1007243180	110017149423	COMMERCIAL WELDING SERVICE	1114 POINSETT HWY		GREENVILLE	SC	FINDS
29609	S123343551		GREENVILLE FURNITURE	113 POINSETT HWY		GREENVILLE	SC	
29609	S123343874		GREENVILLE FURNITURE EXCHANGE	113 POINSETT HWY		GREENVILLE	SC	
29609	S123343567		GREENVILLE FURNITURE EXCHANGE	113 POINSETT HWY		GREENVILLE	SC	
29609	S123344008		GREENVILLE FURNITURE EXCHANGE	113 POINSETT HWY		GREENVILLE	SC	
29609	S123344009		GREENVILLE FURNITURE EXCHANGE	115 POINSETT HWY		GREENVILLE	SC	
29609	S123343552		GREENVILLE FURNITURE	115 POINSETT HWY		GREENVILLE	SC	
29609	S123343875		GREENVILLE FURNITURE EXCHANGE	115 POINSETT HWY		GREENVILLE	SC	
29609	S123343568		GREENVILLE FURNITURE EXCHANGE	115 POINSETT HWY		GREENVILLE	SC	
29609	1007236771	110017082379	EXXON CO USA	1209 POINSETT HWY		GREENVILLE	SC	FINDS
29609	1018588325		LEAWOOD CLEANERS & LAUNDRY INC	1223 POINSETT HWY		GREENVILLE	SC	EDR Historical Cleaners
29609	1000438381	110002249718	FMR LEAWOOD CLEANERS & LAUNDRY	1223 POINSETT HWY		GREENVILLE	SC	DRYCLEANERS, RCRA-NonGen, SHWS, FINDS
29609	1007229162	110017003589	SELF SERVICE IMPORT REPAIR INC	128 POINSETT HWY		GREENVILLE	SC	FINDS
29609	1020995217		B & M GAS CENTER	1412 POINSETT HWY		GREENVILLE	SC	EDR Historical Auto Stations
29609	S123792617		FIREWORKS STAND	1417 POINSETT HWY		GREENVILLE	SC	
29609	S118635936		FORMER TIRE REPAIR	1431 POINSETT HWY		GREENVILLE	SC	SHWS
29609	1023543900	110070004534	FORMER TIRE REPAIR FACILITY	1431 POINSETT HWY		GREENVILLE	SC	FINDS
29609	1022830794		FORMER TIRE REPAIR FACILITY	1431 POINSETT HWY		GREENVILLE	SC	US BROWNFIELDS
29609	1022830764		FORMER COMMERCIAL PRINTER	1433 POINSETT HIGHWAY		GREENVILLE	SC	US BROWNFIELDS
29609	1023543881	110070004515	FORMER COMMERCIAL PRINTER	1433 POINSETT HIGHWAY		GREENVILLE	SC	FINDS
29609	S118635935		FORMER COMMERCIAL PRINTER	1433 POINSETT HWY		GREENVILLE	SC	SHWS

# EDR ZIP Code Scan Report

ZIP	EDR-ID	Facility ID	Name	Address	Map/Dir/Dist	City	State	Databases
29609	S127665560		CSX RAIL LINE ABOVE GROUND STORAG	1434 POINSETT HWY		GREENVILLE	SC	
29609	S127666231		CSX RAIL LINE PUMP HOUSE	1434 POINSETT HWY		GREENVILLE	SC	
29609	S123163372		1434 POINSETT HWY	1434 POINSETT HWY		GREENVILLE	SC	
29609	1004593689	110002231193	VAN DEN BERGH FOODS CO.	1434 POINSETT HWY		GREENVILLE	SC	FINDS
29609	1007245465	110017173226	STONE MFG CO	1500 POINSETT HWY		GREENVILLE	SC	FINDS
29609	S127648268		SUBWAY SANDWICH SHOP	1527 POINSETT HY		GREENVILLE	SC	
29609	S127622136		SUBWAY STATION RESTURANT	1527 POINSETT HY		GREENVILLE	SC	
29609	S128920165		ARCADIS/BOA/GREENVILLE SC(1601 POIN	1601 POINSETT HWY		GREENVILLE	SC	
29609	1019955472		WELLS ROBERT W	1602 POINSETT HWY		GREENVILLE	SC	EDR Historical Cleaners
29609	S105621643		FMR WELLS CLEANERS	1602 POINSETT HWY		GREENVILLE	SC	DRYCLEANERS, SHWS
29609	1020402456		CENTERS TEXACO SERVICE STATION	1611 POINSETT HWY		GREENVILLE	SC	EDR Historical Auto Stations
29609	1019959062		TOWN & COUNTRY LAUNDRY & CLRS*	1701 POINSETT HWY		GREENVILLE	SC	EDR Historical Cleaners
29609	1001128402	110002249549	MASTERS MARK DRYCLEANING	1701 POINSETT HWY		GREENVILLE	SC	RCRA-CESQG, FINDS
29609	S107454551		MASTER'S MARK CLEANERS	1701 POINSETT HWY		GREENVILLE	SC	DRYCLEANERS, SHWS
29609	1007242229	110017139443	TOC RETAIL 171-38	1801 POINSETT HWY		GREENVILLE	SC	FINDS
29609	1007234626	110017060062	SAVE & SAVE 2	1801 POINSETT HWY		GREENVILLE	SC	FINDS
29609	1020691641		E-Z SERVE CORPORATION	1801 POINSETT HWY		GREENVILLE	SC	EDR Historical Auto Stations
29609	1027992768		WALGREEN DRUG STORE 09597	1801 POINSETT HWY.		GREENVILLE	SC	
29609	1020261085		SUNOCO INC	1804 POINSETT HWY		GREENVILLE	SC	EDR Historical Auto Stations
29609	1007236807	110017082752	ONE STOP	1804 POINSETT HWY		GREENVILLE	SC	FINDS
29609	1022142393		MILLER OIL CO INC	1808 POINSETT HWY		GREENVILLE	SC	EDR Historical Auto Stations
29609	1007259904	110017329835	BURNS SERVICE STATION	1810 POINSETT HWY		GREENVILLE	SC	FINDS
29609	1020567801		B & G GULF SERVICE	1810 POINSETT HWY		GREENVILLE	SC	EDR Historical Auto Stations
29609	1007225138	110016962125	B&G GULF	1810 POINSETT HWY		GREENVILLE	SC	FINDS
29609	1024702641	110070491037	LOWES ON NW GREENVILLE #1718	1900 POINSETT HIGHWAY		GREENVILLE	SC	FINDS
29609	1027840957		LOWES HIW - GREENVILLE #1718	1900 POINSETT HWY		GREENVILLE	SC	
29609	1007234758	110017061427	POINSETT TIRE & AUTO SERVICE	208 POINSETT HWY		GREENVILLE	SC	FINDS
29609	1005891414	110012165094	IDEAL UNIFORM SERVICE	2200 POINSETT HIGHWAY		GREENVILLE	SC	FINDS
29609	1006084325	110002231549	WUNDAWEVE CARPET CO INCORPORATI	2200 POINSETT HWY		GREENVILLE	SC	FINDS
29609	1020632745		WILCOHESS LLC	2500 POINSETT HWY		GREENVILLE	SC	EDR Historical Auto Stations
29609	1019326537	SCR000782920	SPEEDWAY 4573	2500 POINSETT HWY		GREENVILLE	SC	RCRA-CESQG
29609	1018382820	110069457545	SPEEDWAY 4573	2500 POINSETT HWY		GREENVILLE	SC	FINDS
29609	1007225386	110016964720	WOMETCO FOOD SERVICES	2512 POINSETT HWY		GREENVILLE	SC	FINDS
29609	1000212760	SCD037395357	GENERAL BATTERY CORP	2600A POINSETT HWY		GREENVILLE	SC	RCRA-NonGen
29609	1007234117	110017054890	POINSETT ANIMAL HOSPITAL	2606 POINSETT HWY		GREENVILLE	SC	FINDS
29609	S127653446		FORMER BO NAT'S RETAIL STORE	2614 POINSETT HWY		GREENVILLE	SC	
29609	S127627127		FORMER BO NAT'S RETAIL STORE	2614 POINSETT HWY		GREENVILLE	SC	
29609	1007231228	110017025011	PORT OIL DIVISION	2619 POINSETT HWY		GREENVILLE	SC	FINDS
29609	1021509194		THREE D TRANSM PDTS & SVCS	2624 POINSETT HWY		GREENVILLE	SC	EDR Historical Auto Stations
29609	1005791060	110002194919	INDUSTRIAL BATTERY CORPORATION	2660 A POINSETT HIGHWAY		GREENVILLE	SC	FINDS
29609	1007241651	110017133396	AMOCO SS 567	2700 POINSETT HWY		GREENVILLE	SC	FINDS
29609	1004593839		GREENVILLE RUBBER & GASKET CO., INC	2707 POINSETT HIGHWAY		GREENVILLE	SC	FTTS, HIST FTTS
29609	1016288822	110011518615	GREENVILLE RUBBER & GASKET CO., INC	2707 POINSETT HIGHWAY		GREENVILLE	SC	FINDS
29609	1007248538	110017204826	LEHMAN S SERVICE CENTER	2725 POINSETT HWY		GREENVILLE	SC	FINDS
29609	1007241046	110017127107	H E RIDDLE JR DMD	2728 POINSETT HWY		GREENVILLE	SC	FINDS
29609	S127560125			2802 POINSETT HWY		GREENVILLE	SC	
29609	1020111360		UNIVERSITY CLEANERS INC	2901 POINSETT HWY		GREENVILLE	SC	EDR Historical Cleaners
29609	1004780362	110002248853	STEVENSONS UNIVERSITY CLEANERS	2901 POINSETT HWY		GREENVILLE	SC	RCRA-NonGen, FINDS
29609	S127622904		RESIDENCE	302 POINSETT HWY		GREENVILLE	SC	
29609	1020074002		REX CLEANERS & HATTERS	303 POINSETT HWY		GREENVILLE	SC	EDR Historical Cleaners
29609	1007245360	110017172110	SONNYS EXXON	401 POINSETT HWY		GREENVILLE	SC	FINDS
29609	1020864907		SONNYS ESSO STATION	401 POINSETT HWY		GREENVILLE	SC	EDR Historical Auto Stations
29609	1000123857	110002248728	TRY ME LAUNDRY & CLEANERS	505 POINSETT HWY		GREENVILLE	SC	RCRA-NonGen, FINDS
29609	1021697407		PALMS GULF SERVICE STATION	607 POINSETT HWY		GREENVILLE	SC	EDR Historical Auto Stations
29609	1007246752	110017186445	AUSTIN MOVING & STORAGE	615 POINSETT HWY		GREENVILLE	SC	FINDS
29609	1005790506	110002230719	U HAUL TRUCK	619 POINSETT HWY		GREENVILLE	SC	FINDS
29609	1007234641	110017060222	EVETTES USED CARS	624 POINSETT HWY		GREENVILLE	SC	FINDS
29609	1024215122	110070209623	PIEDMONT SHIRT FACTORY	625 POINSETT HIGHWAY		GREENVILLE	SC	FINDS
29609	1024247273		PIEDMONT SHIRT FACTORY	625 POINSETT HIGHWAY		GREENVILLE	SC	US BROWNFIELDS
29609	1028694303		FORMER POINSETT HWY STATION	700-702 POINSETT HWY		GREENVILLE	SC	
29609	U004061041	19123	FORMER POINSETT HWY STATION	700-702 POINSETT HWY		GREENVILLE	SC	LUST, UST
29609	1018163858		HARTNESS PROPERTY	701 POINSETT HIGHWAY		GREENVILLE	SC	US BROWNFIELDS

# EDR ZIP Code Scan Report

ZIP	EDR-ID	Facility ID	Name	Address	Map/Dir/Dist	City	State	Databases
29609	1023394653	110067153467	HARTNESS PROPERTY	701 POINSETT HIGHWAY		GREENVILLE	SC	FINDS
29609	S128920053		CRESCENT ONE, 701 POINSETT HIGHWAY	701 POINSETT HIGHWAY		GREENVILLE	SC	
29609	2009921213			704 POINSETT HIGHWAY		GREENVILLE	SC	ERNS
29609	S110052748		301 CATERING KITCHEN	704 POINSETT HWY		GREENVILLE	SC	SPILLS
29609	1027849108		O'REILLY # 1449	712 POINSETT HWY		GREENVILLE	SC	
29609	1016034640	110045709809	ECHOLS OIL COMPANY, INC.	900 POINSETT HIGHWAY, P.O. BOX 1477		GREENVILLE	SC	FINDS
29609	1007236743	110017082084	POINSETT HWY 76	900 POINSETT HWY		GREENVILLE	SC	FINDS
29609	S109362452		GOODWILL INDUSTRIES	912 POINSETT HWY		GREENVILLE	SC	SHWS
29609	1023619894	110070069076	GREENVILLE GOODWILL	912 POINSETT HWY		GREENVILLE	SC	US BROWNFIELDS, FINDS
29609	S119120570		OLD GOODWILL STORE	930 POINSETT HWY		GREENVILLE	SC	
29609	S119120500		OLD GOODWILL BUILDING	930 POINSETT HWY		GREENVILLE	SC	
29609	S119112548		COMMERCIAL BUILDING UNITS 918 A, B, C	930 POINSETT HWY		GREENVILLE	SC	
29609	S119120501		BRUCE PLAZA - STRIP MALL	930 POINSETT HWY		GREENVILLE	SC	
29609	S119112546		COMMERCIAL BUILDING - UNIT 930	930 POINSETT HWY		GREENVILLE	SC	
29609	S119112547		COMMERCIAL BUILDING - UNITS 918, 920,	930 POINSETT HWY		GREENVILLE	SC	
29609	1007259975	110017330556	HERTZ CORP	POINSETT HWY & MT PARIS RD	**	GREENVILLE	SC	FINDS
29609	1028697464		HERTZ CORP	POINSETT HWY & MT PARIS RD	**	GREENVILLE	SC	
29609	U003522229	4534	HERTZ CORP	POINSETT HWY & MT PARIS RD	**	GREENVILLE	SC	UST
29609	1023620445		POINSETT HIGHWAY SITE	POINSETT HWY. (NO ADDRESS)		GREENVILLE	SC	US BROWNFIELDS
29609	1023543967	110070004601	POINSETT HIGHWAY SITE	POINSETT HWY. (NO ADDRESS)	**	GREENVILLE	SC	FINDS
29609	1021218728		WILLIAMS A T OIL CO	2400 PONSA HWY	**	GREENVILLE	SC	EDR Historical Auto Stations
29609	1023394626	110067153056	GREENVILLE FURNITURE COMPANY	11040 PONSETT HIGHWAY	**	GREENVILLE	SC	FINDS
29609	1018163851		GREENVILLE FURNITURE COMPANY	11040 PONSETT HIGHWAY		GREENVILLE	SC	US BROWNFIELDS
29609	1018313397	110064836272	HESS # 40714	2500 POINSETT HWY		GREENVILLE	SC	ICIS, FINDS
29609	S127617015		108 PRENTISS AVE	8 PRINCETON AVE		GREENVILLE	SC	
29609	S130283263		6 RAYFORD LANE	6 RAYFORD LN		GREENVILLE	SC	
29609	S126294596		CATHERINE RENEE LABBE RESIDENCE	3 REID ST		GREENVILLE	SC	
29609	1027820123		DRY CLEAN USA	14 ROPER MTN. RD.		GREENVILLE	SC	
29609	S128920027		ALLIE SCOTT	104 ROSEWOOD WAY		GREENVILLE	SC	
29609	S123792476		RESIDENCE	315 RUSSELL AVE		GREENVILLE	SC	
29609	1027735699		GREENVILLE MAINTENANCE SERVICES II	2503 RUTHENFORD RD	**	GREENVILLE	SC	
29609	1028073836	110071436940	GREENVILLE MAINTENANCE SERVICES II	2503 RUTHENFORD RD	**	GREENVILLE	SC	FINDS
29609	1028694772		QUIKTRIP 1140	100 RUTHERFORD ST		GREENVILLE	SC	
29609	U004187900		QUIKTRIP 1140	100 RUTHERFORD ST		GREENVILLE	SC	UST
29609	1007240124	110017117341	CRAWFORD FAMILY AND COSMETIC DEN	1131 RUTHERFORD RD		GREENVILLE	SC	FINDS
29609	S132054815		FORMER RESIDENTIAL BUILDING- 115 RU	115 RUTHERFORD RD		GREENVILLE	SC	
29609	S132054167		115 RUTHERFORD RD. GREENVILLE, SC (	115 RUTHERFORD RD.		GREENVILLE	SC	
29609	1021362225		STONE PLAZA SERVICE STATION	1156-66 RUTHERFORD		GREENVILLE	SC	EDR Historical Auto Stations
29609	1007247098	110017189978	CORNER MART 5	1162 RUTHERFORD RD		GREENVILLE	SC	FINDS
29609	1020402457		STONE PLAZA SERVICE STATION	1164 RUTHERFORD RD		GREENVILLE	SC	EDR Historical Auto Stations
29609	1004592876	110011928744	CHILDCRAFT SCHOOL	1229 RUTHERFORD ROAD		GREENVILLE	SC	FINDS
29609	1018771046		CROSSROADS CLEANERS LLC	1255 RUTHERFORD RD		GREENVILLE	SC	EDR Historical Cleaners
29609	U004254180		BP OIL CO 23123 JENKINS GULF	1255 RUTHERFORD RD		GREENVILLE	SC	LUST, UST
29609	1029102578		BP OIL CO 23123 JENKINS GULF	1255 RUTHERFORD RD		GREENVILLE	SC	
29609	1004780977	110002250616	CROSSROADS CLEANERS	1255 RUTHERFORD RD		GREENVILLE	SC	DRYCLEANERS, RCRA-CESQG, SHWS, FINDS
29609	1020849722		JENKINS RAY GULF	1255 RUTHERFORD RD		GREENVILLE	SC	EDR Historical Auto Stations
29609	1007245532	110017173921	BP OIL CO 23123 JENKINS GULF	1255 RUTHERFORD RD		GREENVILLE	SC	FINDS
29609	S127650297		OLD HESS STATION	1300 RUTHERFORD RD		GREENVILLE	SC	
29609	S127624406		1300 RUTHERFORD RD. GREENVILLE, SC	1300 RUTHERFORD RD.		GREENVILLE	SC	
29609	U003519647	4183	BUILDERWAY OF GREENVILLE	1301 RUTHERFORD RD		GREENVILLE	SC	UST
29609	1007245416	110017172717	BUILDERWAY OF GREENVILLE	1301 RUTHERFORD RD		GREENVILLE	SC	FINDS
29609	1028697138		BUILDERWAY OF GREENVILLE	1301 RUTHERFORD RD		GREENVILLE	SC	
29609	1027008812	110071063968	BARTON BUILDERS INC	1307 RUTHERFORD ROAD	**	GREENVILLE	SC	FINDS
29609	1021926218		ROGERS SERVICE STATION	1334 RUTHERFORD RD		GREENVILLE	SC	EDR Historical Auto Stations
29609	U003665313	18455	S&S PRODUCE CO	1334 RUTHERFORD RD		GREENVILLE	SC	LUST, UST
29609	1007227032	110016981765	S&S PRODUCE CO	1334 RUTHERFORD RD		GREENVILLE	SC	FINDS
29609	1028693654		S&S PRODUCE CO	1334 RUTHERFORD RD		GREENVILLE	SC	
29609	1007245365	110017172165	BUDDY'S FUEL OIL SERVICE	1335 RUTHERFORD RD		GREENVILLE	SC	FINDS
29609	1007835467	110019994577	COLLINS PROPERTIES LP	1335 RUTHERFORD RD		GREENVILLE	SC	FINDS
29609	U003519627	4167	BUDDYS INC	1335 RUTHERFORD RD		GREENVILLE	SC	GWCI, UIC, RCR, LUST, UST
29609	1028697122		BUDDYS INC	1335 RUTHERFORD RD		GREENVILLE	SC	
29609	S127650070		OLD CITY COLLISION	1340 RUTHERFORD RD		GREENVILLE	SC	
29609	1007226952	110016980944	FC ENTERPRISES INC	1341 RUTHERFORD RD		GREENVILLE	SC	FINDS
29609	1007232347	110017036508	COLLINS MUSIC CO INC	1341 RUTHERFORD RD		GREENVILLE	SC	FINDS

# EDR ZIP Code Scan Report

ZIP	EDR-ID	Facility ID	Name	Address	Map/Dir/Dist	City	State	Databases
29609	1016170180	110070305326	SHARP SHOOTERS	1345 RUTHERFORD RD		GREENVILLE	SC	RCRA-CESQG, FINDS
29609	1007229917	110017011419	HICKORY SPRINGS MFG CO	1345 RUTHERFORD RD		GREENVILLE	SC	FINDS
29609	1021149483		HARRYS FARMERS MARKET SHELL	1345 RUTHERFORD ROAD		GREENVILLE	SC	EDR Historical Auto Stations
29609	S108282394		STATE FARMERS' MARKET - ALDRIDGE P	1354 RUTHERFORD RD		GREENVILLE	SC	AIRS
29609	1021965991		HARRYS FARMERS MARKET SHELL	1354 RUTHERFORD RD		GREENVILLE	SC	EDR Historical Auto Stations
29609	1014357018		COLUMBIA FARMS GREENVILLE DIVISION	1354 RUTHERFORD ROAD		GREENVILLE	SC	RMP
29609	1004593227	110001671085	COLUMBIA FARMS GREENVILLE DIV	1354 RUTHERFORD ROAD		GREENVILLE	SC	FINDS, TRIS
29609	1007246245	110017181191	MURRAY BROTHERS BUILDING	1406 RUTHERFORD RD		GREENVILLE	SC	FINDS
29609	1007259944	110017330235	PANTRY 579	1501 RUTHERFORD RD		GREENVILLE	SC	FINDS
29609	1004593285	SC0000936286	PRESTIGE MARBLE INC	1700 RUTHERFORD RD		GREENVILLE	SC	RCRA-CESQG
29609	S127663004		STEEL HEDDLE INC - DIP TANK ROOM	1801 RUTHERFORD RD		GREENVILLE	SC	
29609	1007114257	SCD002267490	GREENVILLE PROPERTIES LLC	1801 RUTHERFORD RD		GREENVILLE	SC	GWCI, CORRACTS, US ENG CONTROLS, US INST CONTROL, RCRA-NonGen, SHWS, RCRAInfo-TSDF
29609	1028697418		STEEL HEDDLE MFG CO	1801 RUTHERFORD RD		GREENVILLE	SC	
29609	S127665216		OVEN ROOM	1801 RUTHERFORD RD		GREENVILLE	SC	
29609	1026422185	110070743889	GREENVILLE PROPERTIES LLC	1801 RUTHERFORD RD		GREENVILLE	SC	FINDS
29609	1028697341		STEEL HEDDLE MFG CO	1801 RUTHERFORD RD		GREENVILLE	SC	
29609	S129227731		STEEL HEDDLE / BACK PARCEL AKA PES	1801 RUTHERFORD RD		GREENVILLE	SC	BROWNFIELDS, VCP
29609	U004255962		STEEL HEDDLE MFG CO	1801 RUTHERFORD RD		GREENVILLE	SC	UST
29609	S105375507		STEEL HEDDLE / FRONT PARCEL	1801 RUTHERFORD RD		GREENVILLE	SC	BROWNFIELDS, VCP, ALLSITES, UIC, AUL, SHWS, SPILLS
29609	S127637738		STEEL-HEDDLE, 1801 RUTHERFORD RD, I	1801 RUTHERFORD RD		GREENVILLE	SC	
29609	1016117617	110000354250	STEEL HEDDLE LLC	1801 RUTHERFORD ROAD		GREENVILLE	SC	ICIS, FINDS
29609	1005418404	SCR000762914	STEEL HEDDLE INC	1801A RUTHERFORD RD		GREENVILLE	SC	RCRA-NonGen
29609	1026424540	110070751238	STEEL HEDDLE INC	1801A RUTHERFORD RD		GREENVILLE	SC	FINDS
29609	S128541938		ADVANCED PLANNING LLC	199 RUTHERFORD ROAD		GREENVILLE	SC	
29609	1007247407	110017193115	FORMER SPUR 1276	214 RUTHERFORD STREET		GREENVILLE	SC	FINDS
29609	1021224271		UNIVERSITY PURE OIL CO	22 RUTHERFORD RD		GREENVILLE	SC	EDR Historical Auto Stations
29609	S119111072		TRIUNE MERCY CENTER	222 RUTHERFORD RD		GREENVILLE	SC	
29609	1007241717	110017134091	BOREN BRICK GREENVILLE DISTRIBU	2458 RUTHERFORD RD		GREENVILLE	SC	FINDS
29609	1028696957		MAULDIN MFG CO INC	2499 RUTHERFORD RD		GREENVILLE	SC	
29609	U003522623	3981	MAULDIN MFG CO INC	2499 RUTHERFORD RD		GREENVILLE	SC	UST
29609	1031139001		DILL FABRICATION CO INC	2511 RUTHERFORD RD		GREENVILLE	SC	
29609	103122238	110071726453	DILL FABRICATION CO INC	2511 RUTHERFORD RD		GREENVILLE	SC	FINDS
29609	1001969313	110002235956	SHIRLEYS IRON WORKS	2595 RUTHERFORD RD		GREENVILLE	SC	RCRA-CESQG, FINDS
29609	1009307059		SOCAR CHEMICAL CO INC	2609 RUTHERFORD RD		GREENVILLE	SC	SSTS
29609	1011996003	110038226265	SOCAR CHEMICAL CO INC	2609 RUTHERFORD RD		GREENVILLE	SC	FINDS
29609	1004593001		SOCAR CHEMICAL CO., INC. OF GREENVI	2609 RUTHERFORD RD		GREENVILLE	SC	SSTS
29609	1005436893		SOCAR CHEMICAL CO., INC. OF GREENVI	2609 RUTHERFORD ROAD		GREENVILLE	SC	SSTS
29609	1007229125	110017003204	HESS STATION 40242	300 RUTHERFORD ST		GREENVILLE	SC	FINDS
29609	1007243626	110017154023	USA GROCERS 405	300 RUTHERFORD ST		GREENVILLE	SC	FINDS
29609	1021242774		HESS OIL STATION NO 40242	300 RUTHERFORD ST		GREENVILLE	SC	EDR Historical Auto Stations
29609	1007225202	110016962786	R V CHANDLER & SONS INC	301 RUTHERFORD ST		GREENVILLE	SC	FINDS
29609	1028697090		COLEMAN CO INC	305 RUTHERFORD RD		GREENVILLE	SC	
29609	U004255875		COLEMAN CO INC	305 RUTHERFORD RD		GREENVILLE	SC	LUST, UST
29609	1028697322		COLEMAN CO INC	305 RUTHERFORD RD		GREENVILLE	SC	
29609	1000205779	110002230764	COLEMAN COMPANY INC	305 RUTHERFORD RD		GREENVILLE	SC	RCRA-NonGen, FINDS
29609	1007259088	110017321361	CAGLE CENTER OF WELLNESS	307 RUTHERFORD ST		GREENVILLE	SC	FINDS
29609	S127657372		OLD CITY COLLISION - 'DETACHED SHOP	40 RUTHERFORD ST		GREENVILLE	SC	
29609	S127657371		FORMER CITY COLLISION 'MAIN BUILDING	40 RUTHERFORD ST		GREENVILLE	SC	
29609	S127629429		FORMER CITY COLLISION	40 RUTHERFORD ST		GREENVILLE	SC	
29609	U004117049		FORMER CITY COLLISION REPAIR PROPE	40 RUTHERFORD ST		GREENVILLE	SC	UST
29609	S127629563		FORMER CITY COLLISION - DETACHED BI	40 RUTHERFORD ST		GREENVILLE	SC	
29609	1028694559		FORMER CITY COLLISION REPAIR PROPE	40 RUTHERFORD ST		GREENVILLE	SC	
29609	S109694653		CITY COLLISION REPAIR	40 RUTHERFORD ST	J, ENE, 1/4 - 1/2	GREENVILLE	SC	BROWNFIELDS, VCP, ALLSITES, AUL, SHWS
29609	S123791948		HOUSE	414 RUTHERFORD ST		GREENVILLE	SC	
29609	S123792214		RESIDENCE	414 RUTHERFORD ST		GREENVILLE	SC	
29609	S132289898		514 RUTHERFORD RD. COMMERCIAL BLC	415 RUTHERFORD RD.		GREENVILLE	SC	
29609	S132055582		415 RUTHERFORD RD.( OUTBUILDING) GI	415 RUTHERFORD ST.		GREENVILLE	SC	
29609	S119115803		WYFF MECHANICAL ROOM CHILLER	515 RUTHERFORD ST		GREENVILLE	SC	
29609	S120982215		FORMA FAST CASH PAWN	516 RUTHERFORD ST		GREENVILLE	SC	
29609	1020121989		WISCONSIN-CAROLINA CLEANERS*	520 RUTHERFORD ROAD		GREENVILLE	SC	EDR Historical Cleaners
29609	U003766207	18704	600 RUTHERFORD RD SITE	600 RUTHERFORD RD		GREENVILLE	SC	LUST, UST
29609	1007243957	110017157440	600 RUTHERFORD RD SITE	600 RUTHERFORD RD		GREENVILLE	SC	FINDS
29609	1028693891		600 RUTHERFORD RD SITE	600 RUTHERFORD RD		GREENVILLE	SC	

# EDR ZIP Code Scan Report

ZIP	EDR-ID	Facility ID	Name	Address	Map/Dir/Dist	City	State	Databases
29609	1007232992	110017043144	GREENVILLE COUNTY RABIES CONTROL	601 RUTHERFORD RD		GREENVILLE	SC	FINDS
29609	1020121990		WISCONSIN-CAROLINA CLEANERS*	610 RUTHERFORD ROAD		GREENVILLE	SC	EDR Historical Cleaners
29609	S127022184		615 RUTHERFORD ROAD RESIDENCE	615 RUTHERFORD ROAD		GREENVILLE	SC	
29609	1028702277		UNOCAL 56 9078 106	625 RUTHERFORD AT SHAW ST	**	GREENVILLE	SC	
29609	U003970418	9629	UNOCAL 56 9078 106	625 RUTHERFORD AT SHAW ST		GREENVILLE	SC	LUST, UST
29609	1007231233	110017025066	UNOCAL 56 9078 106	625 RUTHERFORD AT SHAW ST		GREENVILLE	SC	FINDS
29609	1020806405		SHEPHERD CHARLES B	625 RUTHERFORD ST		GREENVILLE	SC	EDR Historical Auto Stations FINDS
29609	1007248539	110017204835	TERRY MART	625 RUTHERFORD ST		GREENVILLE	SC	
29609	1028689273		CENTRAL MAINTENANCE FACILITY	655 RUTHERFORD RD		GREENVILLE	SC	
29609	1004781327	SCR000762351	GREENVILLE CTY CENTRAL DRAINAGE & 12323	655 RUTHERFORD RD		GREENVILLE	SC	RCRA-CESQG
29609	U001014000		CENTRAL MAINTENANCE FACILITY	655 RUTHERFORD RD		GREENVILLE	SC	UST
29609	1016124425	110012223600	CENTRAL MAINTENANCE FACILITY	655 RUTHERFORD ROAD		GREENVILLE	SC	FINDS
29609	S123163369		GREENVILLE REHABILITATION AND HEAL	661 RUTHERFORD RD		GREENVILLE	SC	
29609	1004594287	110001666750	HIPP,GRADY NURSING	661 RUTHERFORD ROAD		GREENVILLE	SC	FINDS
29609	1028693767		ARNOLD PROPERTIES	709 RUTHERFORD RD		GREENVILLE	SC	
29609	U003730098	18576	ARNOLD PROPERTIES	709 RUTHERFORD RD		GREENVILLE	SC	UST
29609	1007226719	110016978582	ARNOLD PROPERTIES	709 RUTHERFORD RD		GREENVILLE	SC	FINDS
29609	1027112183	110071141775	ATD INC	715 RUTHERFORD RD		GREENVILLE	SC	FINDS
29609	1026930126		ATD INC	715 RUTHERFORD RD		GREENVILLE	SC	
29609	S127668894		ATD INCORPRATED	715 RUTHERFORD RD		GREENVILLE	SC	
29609	S128542072		FORMER PARKERSWAY STORE	731 RUTHERFORD ROAD		GREENVILLE	SC	
29609	S128542073		FORMER HARDWICK BUILDING	735 RUTHERFORD ROAD		GREENVILLE	SC	
29609	1018921921		IMPERIAL DRAPERY CLEANERS INC	803 RUTHERFORD RD		GREENVILLE	SC	EDR Historical Cleaners
29609	1000215113	110002248568	WELCO ELECTRICAL SERVICES	805 RUTHERFORD RD		GREENVILLE	SC	RCRA-NonGen, FINDS
29609	S127634814		ABANDONED BLDG	805 RUTHERFORD RD		GREENVILLE	SC	
29609	1020008880		IMPERIAL DRAPERY CLEANERS INC	805 RUTHERFORD RD		GREENVILLE	SC	EDR Historical Cleaners
29609	S127666095		VACANT BLDG	808 RUTHERFORD RD		GREENVILLE	SC	
29609	S127617109		831 RUTHERFORD RD.	831 RUTHERFORD ROAD		GREENVILLE	SC	
29609	S120981894		NICHOLAS GILLEY - BASEMENT & CRAWL	928 RUTHERFORD RD		GREENVILLE	SC	
29609	S130283265		929 RUTHERFORD RD.	929 RUTHERFORD RD.		GREENVILLE	SC	
29609	1020054105		ONE HOUR CLEANERS SPARTANBURG*	RUTHERFORD & RANDEL		GREENVILLE	SC	EDR Historical Cleaners
29609	1031320766		GREENVILLE CO PUBLIC SCH-SCIEN	108 SCALY BARK RD		GREENVILLE	SC	
29609	1003869333	SCD987571775	COLUMBIA SCHOOL SITE	SCOTT ROAD & US 25		GREENVILLE	SC	CERCLIS-NFRAP
29609	1004594572	110011852414	BRADCO ENTERPRISES	23 SECOND AVENUE JUDSON		GREENVILLE	SC	FINDS
29609	S127617299		7 SECOND AVENUE RESIDENCE	7 SECOND AVENUE		GREENVILLE	SC	
29609	S132055486		WILLIAM FINLEY RESIDENCE	16 SELMA ST		GREENVILLE	SC	
29609	1000835431	110002250974	TEC	6 SENIC DR		GREENVILLE	SC	RCRA-CESQG, FINDS
29609	S120983252		RESIDENCE	25 SENNET DR		GREENVILLE	SC	
29609	1022220822		AMOCO FABRICS FIBER	117 SEWANEE AVE		GREENVILLE	SC	EDR Historical Auto Stations BROWNFIELDS, VCP, SHWS FINDS RCRA-NonGen
29609	S120857727		ORDERS MATTRESS COMPANY	102 SHAW ST	103, NE, 1/2 - 1	GREENVILLE	SC	
29609	1016120464	110002248826	SOUTHERN WATER TREATMENT CO	102 SHAW ST		GREENVILLE	SC	
29609	1004780091	SCD144834702	SOUTHERN WATER TREATMENT CO.	102 SHAW STREET		GREENVILLE	SC	
29609	S122308824		COMMERCIAL BUILDING WAREHOUSE A	103 SHAW ST		GREENVILLE	SC	
29609	S121477047		MATRESS WAREHOUSE OFFICE	103 SHAW ST		GREENVILLE	SC	
29609	S122308825		COMMERCIAL BUILDING WAREHOUSE B	103 SHAW ST		GREENVILLE	SC	
29609	U004292060		SPINX 100	103 SHAW ST		GREENVILLE	SC	
29609	1007245433	110017172897	ODEREST INC	104 SHAW ST		GREENVILLE	SC	UST
29609	1004781045	SCR000006734	PARK PLACE CORP FURNITURE DIV	105 SHAW ST		GREENVILLE	SC	FINDS
29609	1000449145	SCD987573888	PARK PLACE FURNITURE	105 SHAW STREET		GREENVILLE	SC	RCRA-CESQG
29609	1016120794	110004943054	PARK PLACE CORPORATION FURNITURE	105 SHAW STREET		GREENVILLE	SC	RCRA-CESQG
29609	S123343956		STRATHAM PLACE (SITE PLAN #15, TERR	207 SHAW ST		GREENVILLE	SC	FINDS
29609	S120983578		SINGLE FAMILY HOME	301 SHAW ST		GREENVILLE	SC	
29609	S119120234		SINGLE STORY HOUSE	301 SHAW ST		GREENVILLE	SC	
29609	S126295033		MISSION HOUSE	19 SIDNEY ST		GREENVILLE	SC	
29609	S123162810		PIEDMONT NATURAL GAS	22 SKYLAND DR		GREENVILLE	SC	
29609	2004734395			SPINX #179	**	GREENVILLE	SC	ERNS
29609	S119121629		RESIDENCE	1233 1ST ST		GREENVILLE	SC	
29609	S119112996		RESIDENCE	1236 1ST ST		GREENVILLE	SC	
29609	S119121677		RESIDENCE	1236 1ST ST		GREENVILLE	SC	
29609	S121267483		HOUSE	206 STALL ST		GREENVILLE	SC	
29609	1007227767	110016989277	NORTH GREENVILLE ANIMAL HOSPITAL	1300 STALLINGS RD		GREENVILLE	SC	FINDS
29609	S105621464		MONARCH CLEANERS	1312 STALLINGS RD		GREENVILLE	SC	DRYCLEANERS, SHWS
29609	1018537796		POLK MAHLON CLEANERS	1312 STALLINGS RD		GREENVILLE	SC	EDR Historical Cleaners
29609	1001081478	110002195446	BRASHIER POLK CLEANERS INCORPORA	1312 STALLINGS ROAD		GREENVILLE	SC	RCRA-NonGen, FINDS
29609	1007248289	110017202258	SCAMPERS CONVENIENCE MART 412	1320 STALLINGS RD		GREENVILLE	SC	FINDS
29609	1028690069		STALLINGS CORNER INVESTORS LLP ST	1320 STALLINGS RD		GREENVILLE	SC	
29609	U003626020	13211	STALLINGS CORNER INVESTORS LLP ST	1320 STALLINGS RD		GREENVILLE	SC	LUST, UST
29609	1028694564		INGLES GAS EXPRESS 32	1325 STALLINGS RD		GREENVILLE	SC	
29609	U004120523		INGLES GAS EXPRESS 32	1325 STALLINGS RD		GREENVILLE	SC	UST

# EDR ZIP Code Scan Report

ZIP	EDR-ID	Facility ID	Name	Address	Map/Dir/Dist	City	State	Databases
29609	1026423126	110070747088	CVS 2190	1141 STATE PARK RD		GREENVILLE	SC	FINDS
29609	1006811493	SCR000764035	CVS 2190	1141 STATE PARK RD		GREENVILLE	SC	RCRA-CESQG
29609	1016125570	110014362812	CVS PHARMACY	1141 STATE PARK ROAD		GREENVILLE	SC	FINDS
29609	1007229534	110017007442	NICKS CAR WASH NORTH	115 STATE PARK RD		GREENVILLE	SC	FINDS
29609	U004018901	4560	FORMER COLE'S CAR WASH	115 STATE PARK RD		GREENVILLE	SC	UST
29609	1019953173		CHERRY CLEANERS	119 STATE PARK RD		GREENVILLE	SC	EDR Historical Cleaners
29609	1007243408	110017151801	MOUNTAIN CREEK GROCERY	2005 STATE PARK RD		GREENVILLE	SC	FINDS
29609	1007244015	110017158056	PIEDMONT PARK FIRE DISTRICT	2119 STATE PARK RD		GREENVILLE	SC	FINDS
29609	1008010197	110008545440	SC PARKS RECREATION & TOURISM CAM	2401 STATE PARK RD		GREENVILLE	SC	FINDS
29609	S127627457		PARIS MOUNTAIN STATE PARK MESS HA	2401 STATE PARK RD		GREENVILLE	SC	
29609	1028696874		PARIS MOUNTAIN STATE PARK	2401 STATE PARK RD		GREENVILLE	SC	
29609	S127670598		PARIS MOUNTAIN STATE PARK - WATER	2401 STATE PARK RD		GREENVILLE	SC	
29609	U003524176	3874	PARIS MOUNTAIN STATE PARK	2401 STATE PARK RD		GREENVILLE	SC	LUST, UST
29609	S127648149		PARIS MOUNTAIN RADIO BUILDING	2401 STATE PARK RD		GREENVILLE	SC	
29609	1007259892	110017329700	CORNER MART 47	4088 STATE PARK RD		GREENVILLE	SC	FINDS
29609	S128541462		FORMER RUBY TUESDAY	6 STATE PARK RD		GREENVILLE	SC	
29609	1026682220		PENSKE TRUCK LEASING CO LP	751 STATE PARK RD		GREENVILLE	SC	
29609	1026785880	110070912751	PENSKE TRUCK LEASING CO LP	751 STATE PARK RD		GREENVILLE	SC	FINDS
29609	1026499025	SCR000787861	PENSKE TRUCK LEASING CO LP	751 STATE PARK RD		GREENVILLE	SC	RCRA-CESQG
29609	1016186078	110002443794	PEPSI COLA COMPANY	751 STATE PARK ROAD		GREENVILLE	SC	FINDS
29609	S127631308		RESIDENTIAL HOUSE	753 STATE PARK		GREENVILLE	SC	
29609	1031314503		HAMPTON BAPTIST CHURCH	875 875 STATE PARK RD		GREENVILLE	SC	
29609	S127645121		HAMPTON PARK BAPT CHURCH MILER A	875 STATE PARK RD		GREENVILLE	SC	
29609	S127669675		HAMPTON PARK BAPTIST CHURCH; GYM	875 STATE PARK RD		GREENVILLE	SC	
29609	1007258804	110017318507	HAMPTON PARK CHRISTIAN SCHOOL	875 STATE PARK RD		GREENVILLE	SC	FINDS
29609	1016117943	110002194599	ROGERS BODY SHOP INCORPORATED	905 STATE PARK RD		GREENVILLE	SC	FINDS
29609	1004780485	SCD987580743	ROGERS BODY SHOP INC	905 STATE PARK ROAD		GREENVILLE	SC	RCRA-CESQG
29609	1020337235		TRANNNY MAN	911 STATE PARK RD		GREENVILLE	SC	EDR Historical Auto Stations
29609	1020337653		MOUNTAIN CRK SVC STIN & GRCRY	STATE PARK RD	**	GREENVILLE	SC	EDR Historical Auto Stations
29609	1021665774		STATE PARK 66	STATE PARK RD	**	GREENVILLE	SC	EDR Historical Auto Stations
29609	S119113966		RESIDENCE	108 STEPHENS LN		GREENVILLE	SC	
29609	1015750310	SCR000775965	RITE AID 11640	1 E STONE AVE		GREENVILLE	SC	RCRA-NonGen
29609	1016037176	110046540276	RITE AID 11640	1 E STONE AVE		GREENVILLE	SC	FINDS
29609	1015761718		SAVE A LOT FOOD	1 EAST STONE AV		GREENVILLE	SC	
29609	1016133027	110044873214	SAVE A LOT FOOD	1 EAST STONE AV		GREENVILLE	SC	FINDS
29609	1031225640	110071732784	MARCHANT REAL ESTATE, INC.	100 W STONE AVE		GREENVILLE	SC	FINDS
29609	1020091077		SOUTHERN CLEANERS LLC	103 STONE LAKE DR		GREENVILLE	SC	EDR Historical Cleaners
29609	S118868482		BATTERY & ELECTRIC CO	109 STONE AVE	**	GREENVILLE	SC	ALLSITES, AUL, SHWS
29609	S118693172		BATTERY & ELECTRIC CO	109 STONE AVE	**	GREENVILLE	SC	BROWNFIELDS, VCP
29609	S120982676		PIEDMONT NATURAL GAS	109 WEST STONE AVE		GREENVILLE	SC	
29609	1024241735	110070247543	109 WEST STONE AVENUE	109 WEST STONE AVENUE		GREENVILLE	SC	US BROWNFIELDS, FINDS
29609	S106704469		BUDGET CLEANERS (DBA \$195 CLEANER	114 E STONE AVE		GREENVILLE	SC	BROWNFIELDS, DRYCLEANERS, VCP, ALLSITES, SHWS
29609	1018536631		POINSETT CLEANERS	114 E STONE AVE		GREENVILLE	SC	EDR Historical Cleaners
29609	S130282403		114 W STONE AVE. COMMERCIAL BUILDI	114 W STONE AVE.		GREENVILLE	SC	
29609	S130283113		114 W STONE AVE. COMMERCIAL BUILDI	114 W STONE AVE.		GREENVILLE	SC	
29609	S121477174		QUADPLEX APARTMENTS	117 WEST STONE AVE		GREENVILLE	SC	
29609	1007233767	110017051269	HOGUE CHIROPRACTIC	140 W STONE AVE		GREENVILLE	SC	FINDS
29609	1007233417	110017047462	AMOCO STATION 668	2 W STONE AVE		GREENVILLE	SC	FINDS
29609	1020144229		OWENS HORACE AMOCO	2 W STONE AVE		GREENVILLE	SC	EDR Historical Auto Stations
29609	1007227493	110016986476	AMOCO STATION 411	2 W STONE AVE		GREENVILLE	SC	FINDS
29609	S127021831		205 E STONE AVE GREENVILLE	205 E STONE AVE		GREENVILLE	SC	
29609	S127022538		205 E. STONE AVENUE COMMERCIAL BUI	205 E STONE AVENUE		GREENVILLE	SC	
29609	S127021830		207 E STONE AVE GREENVILLE	207 E STONE AVE		GREENVILLE	SC	
29609	S127022552		207 E STONE AVENUE COMMERCIAL BUIL	207 STONE AVENUE	**	GREENVILLE	SC	
29609	1007257815	110017307957	ACCENT ON HEALTH! CHIROPRACTIC CE	214 WEST STONE AVE		GREENVILLE	SC	FINDS
29609	S129304015		217 E STONE AVENUE	217 E STONE AVE		GREENVILLE	SC	
29609	1007233957	110017053258	JOSEPH H GIBSON DDS	217 W STONE AVE		GREENVILLE	SC	FINDS
29609	S127469821		SCOTT MILKS	217 W STONE AVE		GREENVILLE	SC	
29609	S128542289		CURRENT BO STEGALL SALON	225 E STONE AVE		GREENVILLE	SC	
29609	S123162750		PIEDMONT NATURAL GAS	244 STONE LAKE DR		GREENVILLE	SC	
29609	1000270437	110002249781	JACKIE MAULDINS BODY SHOP	304 E STONE AVE		GREENVILLE	SC	RCRA-NonGen, FINDS
29609	1007248396	110017203355	N STONE LK PROP ONWNERS ASSOC	4 STONO DR		GREENVILLE	SC	FINDS
29609	S127626836		HOUSE	103 STRATHAM ST		GREENVILLE	SC	
29609	S119121113		RESIDENCE	7 STRATHAM ST		GREENVILLE	SC	
29609	1023619736		FORMER POE MILL	A STREET @ BUNCOMBE ROAD		GREENVILLE	SC	US BROWNFIELDS
29609	1023543903	110070004537	FORMER POE MILL	A STREET @ BUNCOMBE ROAD		GREENVILLE	SC	FINDS

# EDR ZIP Code Scan Report

ZIP	EDR-ID	Facility ID	Name	Address	Map/Dir/Dist	City	State	Databases
29609	1000187779	SCD982086233	HOLDER BODY WORKS INC	100 SULPHUR SPRINGS RD		GREENVILLE	SC	RCRA-CESQG
29609	1007225268	110016963482	ASSOCIATED GROCERS INC OF SC	109 SULPHUR SPRINGS RD		GREENVILLE	SC	FINDS
29609	S119121689		SUMMIT PLACE APARTMENTS - BUILDING	40 SUMMIT DR		GREENVILLE	SC	
29609	S109683535		SUMMIT PLACE APARTMENTS - BUILDING	400 SUMMIT DR		GREENVILLE	SC	
29609	1026498993	SCR000787549	SUMMIT DRIVE ELEMENTARY SCHOOL	424 SUMMIT DR		GREENVILLE	SC	RCRA-CESQG
29609	1026561855	110070863167	SUMMIT DRIVE ELEMENTARY SCHOOL	424 SUMMIT DR		GREENVILLE	SC	FINDS
29609	S127625163		BETH ISRAEL SYNGOGUE	425 SUMMIT DR		GREENVILLE	SC	
29609	S128919606		439 SUMMIT DRIVE COMMERCIAL HOME,	439 SUMMIT DRIVE		GREENVILLE	SC	
29609	S128920421		439 SUMMIT DRIVE	439 SUMMIT DRIVE		GREENVILLE	SC	
29609	S132054795		KNOBELOCH RESIDENCE	615 SUMMIT DR		GREENVILLE	SC	
29609	S127669396		SAME DOWNSTAIRS DAY CARE AREA	633 SUMMIT DR		GREENVILLE	SC	
29609	S127669379		SAME DOWNSTAIRS RESTROOMS	633 SUMMIT DR		GREENVILLE	SC	
29609	S123164086		NORTHGATE BAPTIST CHURCH - OFFICE	633 SUMMIT DR		GREENVILLE	SC	
29609	S119121688		SUMMIT PLACE APARTEMNTS - BUILDING	400 SUMMITT DR	**	GREENVILLE	SC	
29609	S123343660		MAIN CHURCH BUILDING	633 SUMMITT DR		GREENVILLE	SC	
29609	1021643266		WILLIAMS A T OIL CO	1340 SUMTER HWY	**	GREENVILLE	SC	EDR Historical Auto Stations
29609	S104828821		SEVIER MIDDLE SCHOOL	101 SUNNYDALE DR		GREENVILLE	SC	SPILLS
29609	S127637834		SEVIER MIDDLE SCHOOL, 101 SUNNYDAL	101 SUNNYDALE DR		GREENVILLE	SC	
29609	1004780305	110004940431	SEVIER MIDDLE SCHOOL	101 SUNNYDALE DRIVE		GREENVILLE	SC	RCRA-CESQG, FINDS
29609	S123163483		RESIDENCE	202 SUNSHINE AVE		GREENVILLE	SC	
29609	S127664927		CHURCH	11 TAMPA ST		GREENVILLE	SC	
29609	S132054916		HE RESIDENCE	118 THRIFTSIDE DR		GREENVILLE	SC	
29609	1004780848	110002194820	MIKE WILLIMON COLLISION REPAIR	12 TOLEDO ST		GREENVILLE	SC	RCRA-CESQG, FINDS
29609	S127630140		WMUU	8 TOWER RD		GREENVILLE	SC	
29609	S129303518		GREENVILLE FIRST	211 TOWNES STREET EXT		GREENVILLE	SC	
29609	S129303563		CAROLINA DEMOLITION, LLC	211 TOWNES STREET EXT		GREENVILLE	SC	
29609	S126293543		BOBBY PEARSE COMMUNITY CENTER	904 TOWNES ST		GREENVILLE	SC	
29609	S121267601		OLD HOUSE	28 TRACTION ST		GREENVILLE	SC	
29609	1021143611		J&A MOBILE SERVICE	9 TRAYNHAM BLVD		GREENVILLE	SC	EDR Historical Auto Stations
29609	S127665403		DUKE ENERGY - SHILOH SWITCHING STA	808 TUGALOO RD	**	GREENVILLE	SC	
29609	S120983890		VACANT HOUSE	38 TUSKEGEE AVE		GREENVILLE	SC	
29609	S127643725		LEAGUE ACADEMY MIDDLE SCHOOL	125 TWIN LAKE RD		GREENVILLE	SC	
29609	1004780307	110002249692	LEAGUE MIDDLE SCHOOL	125 TWIN LAKE RD		GREENVILLE	SC	RCRA-CESQG, FINDS
29609	S121267735		RESIDENCE	525 TWIN LAKE RD		GREENVILLE	SC	
29609	S123163515		108 VANNOY ST	108 VANNOY ST		GREENVILLE	SC	
29609	95309725			7-B VERNDUN AVE		GREENVILLE	SC	ERNS
29609	S119112473		SHED	2 VIEWMONT DR		GREENVILLE	SC	
29609	S119112472		RESIDENCE	2 VIEWMONT DR		GREENVILLE	SC	
29609	S119120590		HOUSE	2 VIEWMONT DR		GREENVILLE	SC	
29609	1020033661		MALL LAUNDRY & CLEANERS INC	1000 WADE HAMPTON		GREENVILLE	SC	EDR Historical Cleaners
29609	1020514802		GRAY ENTERPRISES INC	103 WADE HAMPTON BLVD		GREENVILLE	SC	EDR Historical Auto Stations
29609	1007227867	110016990283	ATE TRANSMISSIONS	103 WADE HAMPTON BLVD		GREENVILLE	SC	FINDS
29609	1021471924		ADAMS OTIS ESSO SERVICE STN	1035 WADE HAMPTON		GREENVILLE	SC	EDR Historical Auto Stations
29609	1020042917		MODERN CLEANERS	13-15 WADE HAMPTON		GREENVILLE	SC	EDR Historical Cleaners
29609	U003625111	4242	SPINX 421	1302 WADE HAMPTON BLVD		GREER	SC	LUST, UST
29609	1028697193		SPINX 421	1302 WADE HAMPTON BLVD		GREER	SC	
29609	1020170142		JOHNSONS TEXACO SERVICE	1401 WADE HAMPTON		GREENVILLE	SC	EDR Historical Auto Stations
29609	1007233003	110017043260	HUNGERFORD SERVICE STATION	1401 WADE HAMPTON BLVD		GREENVILLE	SC	FINDS
29609	1007229475	110017006853	HAWKINS BROTHERS TEXACO INC	1401 WADE HAMPTON BLVD		GREENVILLE	SC	FINDS
29609	S127669418		PRESS MARKETING	1430 WADE HAMPTON BLVD		GREENVILLE	SC	
29609	S121477113		BJU - PRESS TEST OFFICES	1430 WADE HAMPTON BLVD		GREENVILLE	SC	
29609	S127617907		CAROLINA FIRST BANK	1450 WADE HAMPTON BLVD		GREENVILLE	SC	
29609	1028694287		TRAVELIER TRUCK COVERS & ACCESSO	1500 WADE HAMPTON BLVD		GREENVILLE	SC	
29609	1028702276		UNOCAL 55 9655 128	1500 WADE HAMPTON BLVD		GREENVILLE	SC	
29609	U004255204		TRAVELIER TRUCK COVERS & ACCESSO	1500 WADE HAMPTON BLVD		GREENVILLE	SC	
29609	1007227333	110016984860	UNOCAL 55 9655 128	1500 WADE HAMPTON BLVD		GREENVILLE	SC	LUST, UST
29609	1021089970		BILLS UNION 76	1500 WADE HAMPTON BLVD		GREENVILLE	SC	FINDS
29609	U004257126		UNOCAL 55 9655 128	1500 WADE HAMPTON BLVD		GREENVILLE	SC	EDR Historical Auto Stations
29609	S119112269		HOUSE	1513 WADE HAMPTON BLVD		GREENVILLE	SC	UST
29609	S119120097		OFFICE STRUCTURE	1513 WADE HAMPTON BLVD		GREENVILLE	SC	
29609	1007240295	110017119232	ABUNDANT LIFE CHIROPRACTIC	1615-B WADE HAMPTON BLVD		GREENVILLE	SC	FINDS
29609	S123162898		CAMPUS VIEW APTS LAUNDRY ROOM	1647 WADE HAMPTON BLVD		GREENVILLE	SC	
29609	1004595264	110011928414	WHITE OAK BAPTIST CHURCH KINDERGA	1805 WADE HAMPTON AVENUE		GREENVILLE	SC	FINDS
29609	1018941339		GREENVILLE CHEM DRY	1823 WADE HAMPTON BLVD		GREENVILLE	SC	EDR Historical Cleaners
29609	S129385705		WADE HAMPTON RETAIL CORNER	1831 WADE HAMPTON BLVD		GREENVILLE	SC	BROWNFIELDS, VCP, ALLSITES,



# EDR ZIP Code Scan Report

ZIP	EDR-ID	Facility ID	Name	Address	Map/Dir/Dist	City	State	Databases
29609	1018516970	110002251170 SCD036157287	B & C CLEANERS	201 WADE HAMPTON		GREENVILLE	SC	SHWS
29609	1005767873		B & C CLEANERS	201 WADE HAMPTON BLVD		GREENVILLE	SC	EDR Historical Cleaners
29609	1016118762		B & C CLEANERS	201 WADE HAMPTON BLVD		GREENVILLE	SC	DRYCLEANERS, SHWS
29609	1004779982		B&C CLEANERS	201 WADE HAMPTON BLVD.		GREENVILLE	SC	FINDS
29609	1022103017		BILLS SHELL STATION	2050 WADE HAMPTON B		GREENVILLE	SC	RCRA-CESQG
29609	S125237470	110002248951 110070747117 SCD001863711	ABANDONED BUILDING	3/5 WADE HAMPTON BLVD		GREENVILLE	SC	EDR Historical Auto
29609	S125237147		STRUCTURE	3/5 WADE HAMPTON BLVD		GREENVILLE	SC	Stations
29609	1016185145		SHERWIN WILLIAMS COMPANY	306 WADE HAMPTON BLVD		GREENVILLE	SC	FINDS
29609	1026423141		SHERWIN WILLIAMS CO	306A WADE HAMPTON BLVD		GREENVILLE	SC	FINDS
29609	1000370866		SHERWIN WILLIAMS CO	306A WADE HAMPTON BLVD		GREENVILLE	SC	RCRA-CESQG
29609	1007244588	110017164085 11002249567	WADE HAMPTON CHEVRON SERV STATI	330 WADE HAMPTON BLVD		GREENVILLE	SC	FINDS
29609	S123190927		MCCURLEY'S BODY SHOP	400 WADE HAMPTON BLVD		GREENVILLE	SC	BROWNFIELDS, VCP
29609	1004780322		MCCURLEYS BODY SHOP INCORPORATE	400 WADE HAMPTON BLVD		GREENVILLE	SC	RCRA-CESQG, FINDS
29609	S123191659		MCCURLEY'S BODY SHOP	400 WADE HAMPTON BLVD		GREENVILLE	SC	SHWS
29609	1007256111		BERBESSI CHIROPRACTIC CLINIC	425 WADE HAMPTON BLVD		GREENVILLE	SC	FINDS
29609	1007259180	110017322333 110045562093 SCR000773523	PLEMMONS CLINIC - WADE HAMPTON BL	425 WADE HAMPTON BLVD		GREENVILLE	SC	FINDS
29609	1016034092		CVS PHARMACY 2195	426 WADE HAMPTON BLVD		GREENVILLE	SC	FINDS
29609	1014961149		CVS PHARMACY 2195	426 WADE HAMPTON BLVD		GREENVILLE	SC	RCRA-NonGen
29609	1020433854		HAWKINS SHELL STATION	427 WADE HAMPTON		GREENVILLE	SC	EDR Historical Auto
29609	U004018834					GREENVILLE	SC	Stations
29609	1007245364	110017172156 110017173100 110017329657 110017179934	CIRCLE K #2720773	429 WADE HAMPTON BLVD		GREENVILLE	SC	UST
29609	S128050765		PANTRY 773	429 WADE HAMPTON BLVD		GREENVILLE	SC	FINDS
29609	1007245453		CIRCLE K #0773- GREENVILLE SC	429-435 WADE HAMPTON BLVD		GREENVILLE	SC	
29609	1007259887		U HAUL CENTER WADE HAMPTON	529 WADE HAMPTON BLVD		GREENVILLE	SC	FINDS
29609	1007259887		STEVENSONS EXXON	550 WADE HAMPTON BLVD		GREENVILLE	SC	FINDS
29609	1007246121	110017179934	CORNER MART 45	550 WADE HAMPTON BLVD		GREENVILLE	SC	FINDS
29609	1020742256		CITGO CORNER MART	550 WADE HAMPTON BLVD		GREENVILLE	SC	EDR Historical Auto
29609	S127653539					GREENVILLE	SC	Stations
29609	S127627179		COMMERCIAL BUILDING	705 WADE HAMPTON BLVD		GREENVILLE	SC	
29609	1007241040		FORMER RESTAURANT	705 WADE HAMPTON BLVD		GREENVILLE	SC	FINDS
29609	1020316849	110017127045	AMBASSADOR ANIMAL HOSPITAL - GREE	715 WADE HAMPTON		GREENVILLE	SC	EDR Historical Auto
29609			A ONE AUTO SERVICE	720 WADE HAMPTON BLV		GREENVILLE	SC	Stations
29609	1007227938		GOLDLINE MOTORS	720 WADE HAMPTON BLVD		GREENVILLE	SC	FINDS
29609	1000575818		AVAILABLE SIGN SUPPLY INC.	726 WADE HAMPTON BLVD.		GREENVILLE	SC	RCRA-CESQG, FINDS
29609	1031234183		PROGRESSIVE PROPERTIES OF GREENV	734 WADE HAMPTON BLVD		GREENVILLE	SC	FINDS
29609	S126294568	110004939238 110069999164	THE MACHINE SHOP @ 745 LLC	745 WADE HAMPTON BLVD		GREENVILLE	SC	
29609	1000419651		CANTRELL BROTHERS	745 WADE HAMPTON BLVD		GREENVILLE	SC	RCRA-NonGen, FINDS
29609	1023543456		LUTHI COMPANY	745 WADE HAMPTON BOULEVARD		GREENVILLE	SC	FINDS
29609	S128920080		832 WADE HAMPTON BLVD COMMERCIAL	832 WADE HAMPTON BLVD.		GREENVILLE	SC	
29609	S128920087		832 WADE HAMPTON BLVD. GREENVILLE	832 WADE HAMPTON BLVD.		GREENVILLE	SC	
29609	1005851088	110008561314	FAIRFIELD CENTER IND PARK	850 WADE HAMPTON BLVD		GREENVILLE	SC	FINDS
29609	1022212407		TIMS AUTOMOTIVE SERVICE	901 WADE HAMPTON BLVD		GREENVILLE	SC	EDR Historical Auto
29609	1007230763					GREENVILLE	SC	Stations
29609	S123163753		R B PARKER CORP A 1 AUTO	904 WADE HAMPTON BLVD		GREENVILLE	SC	FINDS
29609	S127618590		IHOP RESTAURANT	915 WADE HAMPTON		GREENVILLE	SC	
29609	S127618605	110054817551	RESIDENCE	206 WAKEWOOD WAY		GREENVILLE	SC	
29609	1000150569		RESIDENCE	206 WAKEWOOD WAY		GREENVILLE	SC	
29609			BAHAN MACHINE & FOUNDRY CO. INC.	200 W WAREHOUSE CT		TAYLORS	SC	GWCI, FTTS, BROWNFIELDS,
29609								VCP, ALLSITES, AIRS,
29609								HIST FTTS, RCRA-NonGen,
29609	1010001066	110017020338	BAHAN MACHINERY & FOUNDRY CO.	WAREHOUSE COURT	**	GREENVILLE	SC	SHWS, FINDS
29609	1008175259		BAHAN MACHINERY & FOUNDRY CO.	WAREHOUSE COURT	**	GREENVILLE	SC	FTTS
29609	S127634420		LUITUI BLDG. CITY OF GREENVILLE	926 W WASHINGTON ST		GREENVILLE	SC	HIST FTTS
29609	S127617863		CITY OF GREENVILLE; OLD LUTHI BLDG	926 W WASHINGTON ST		GREENVILLE	SC	
29609	1020201750		SHELL GEORGE W JR REV	116 WEDGEWOOD DR		GREENVILLE	SC	EDR Historical Auto
29609	1020174590	110014408177	JETER & SONS GARAGE	204 WESTFIELD ST		GREENVILLE	SC	Stations
29609	S119117428		RESIDENCE	25 WESTVIEW AVE		GREENVILLE	SC	EDR Historical Auto
29609	1020402060		BRIDGES CARL R	3053 WHITE HORSE RD		GREENVILLE	SC	Stations
29609	1000333775		CAROLINA PLATING WORKS INC	4404 WHITE HORSE RD		GREENVILLE	SC	VCP, UIC, SHWS
29609	1021405704		BOWLINS ESSO STATION	4718 WHITE HORSE RD		GREENVILLE	SC	EDR Historical Auto
29609	1021221676	110014408177	BOROUGHES TEXACO SERVICE	WHITE HORSE RD	**	GREENVILLE	SC	Stations
29609	1006875925		CAINE COMPANY	111 WILLIAMS ST		GREENVILLE	SC	EDR Historical Auto
								Stations
								FINDS

# EDR ZIP Code Scan Report

ZIP	EDR-ID	Facility ID	Name	Address	Map/Dir/Dist	City	State	Databases
29609	S128920014		PREMIER RESTORATION	507 WILTON ST		GREENVILLE	SC	
29609	1007565105		YORKSHIRE AMERICAS INC	720 WORLEY ROAD	**	GREENVILLE	SC	FTTS, HIST FTTS
29609	1007239255	110017108182	MYRTLE GOSSETT	2 WORLEY RD		GREENVILLE	SC	FINDS
29609	1028702268		MYRTLE GOSSETT	2 WORLEY RD		GREENVILLE	SC	
29609	S128920574		HOLMES RESIDENCE	200 WORLEY RD		GREENVILLE	SC	
29609	1008381933	110022522616	TYCO PLASTICS GREENVILLE	609 WORLEY RD		GREENVILLE	SC	FINDS
29609	1027741443		THOMAS CONCRETE OF SC - GREENVILL	719 WORLEY ROAD		GREENVILLE	SC	
29609	1028073126	110071436079	THOMAS CONCRETE OF SC - GREENVILL	719 WORLEY ROAD		GREENVILLE	SC	FINDS
29609	1005933851		YORKSHIRE PAT-CHEM	720 WORLEY RD		GREENVILLE	SC	TSCA
29609	S127622709		AMERICAN FIRE PROTECTION	720 WORLEY RD		GREENVILLE	SC	
29609	1028691283		YORKSHIRE AMERICAS INC	720 WORLEY RD		GREENVILLE	SC	
29609	S127622558		AMERICAN FIRE PROTECTION	720 WORLEY RD		GREENVILLE	SC	
29609	U001119369	15193	YORKSHIRE AMERICAS INC	720 WORLEY RD		GREENVILLE	SC	LUST, UST
29609	S127622584		AMERICAN FIRE PROTECTION	720 WORLEY RD		GREENVILLE	SC	
29609	1000106563	110000354232	YORKSHIRE PAT CHEMICAL	720 WORLEY RD.		GREENVILLE	SC	ICIS, FINDS
29609	1001206025		YORKSHIRE PAT-CHEM	720 WORLEY ROAD		GREENVILLE	SC	TSCA
29609	1007300513		YORKSHIRE AMERICAS INC	720 WORLEY ROAD		GREENVILLE	SC	FTTS, HIST FTTS
29609	U003523798	9618	MYRTLE GOSSETT	721 WORLEY RD		GREENVILLE	SC	UST
29609	1006765155	110056425079	THOMAS CONCRETE OF SOUTH CAROLIN	721 WORLEY RD		GREENVILLE	SC	ICIS, FINDS
29609	S131583281		THOMAS CONCRETE OF SOUTH CAROLIN	721 WORLEY ROAD		GREENVILLE	SC	AIRS
29609	S127617855		RESIDENCE	WORLEY RD	**	GREENVILLE	SC	
29609	1016334442	110021095492	THOMAS CONCRETE WORLEY ROAD PLA	WORLEY ROAD		GREENVILLE	SC	FINDS
29609	S118176676		BERRY PLASTICS CORP	609 WORLRY RD		GREENVILLE	SC	AIRS, NPDES
29611	1021357648		TRAVELERS GAS CO INC		**	GREENVILLE	SC	EDR Historical Auto Stations
29611	1022877081		PIEDMONT PLANT		**		SC	
29611	U004017980	16530	OVERHEAD DOOR INC	10 P & N DR		GREENVILLE	SC	LUST, UST
29611	1007232397	110017037008	OVERHEAD DOOR INC	10 P & N DR		GREENVILLE	SC	FINDS
29611	1028692287		OVERHEAD DOOR INC	10 P & N DR		GREENVILLE	SC	
29611	1007259909	110017329880	STEGALLS UNION 76	RT 1	**	GREENVILLE	SC	FINDS
29611	1020898933		STEGALLALL 76	RT 1	**	GREENVILLE	SC	EDR Historical Auto Stations
29611	1007229938	110017011623	INTERSTATE-HWY 25	RT 1 BYPASS 25	**	GREENVILLE	SC	FINDS
29611	1007229966	110017011909	TIRES INC	RT 11 NEW EASLEY HWY	**	GREENVILLE	SC	FINDS
29611	1026600839		HALLS BATTERY SALES	RT. 11 SINGING PINE	**	GREENVILLE	SC	PRP
29611	1021622347		STEGALLS TRANSM SPECIALISTS	HWY 123	**	GREENVILLE	SC	EDR Historical Auto Stations
29611	1022153647		STEGALLS GARAGE & TRANSM SV	HWY 123A	**	GREENVILLE	SC	EDR Historical Auto Stations
29611	1000575843	110002330692	COUNTY WIDE BODY WORKS	680 HWY 124		GREENVILLE	SC	RCRA-CESQG, FINDS
29611	1028688130		SOUTHERN BELL	HWY 124	**	GREENVILLE	SC	
29611	U003525309	11069	SOUTHERN BELL	HWY 124	**	GREENVILLE	SC	LUST, UST
29611	1007226405	110016975399	SOUTHERN BELL	HWY 124	**	GREENVILLE	SC	FINDS
29611	S128919451		RESIDENTIAL DUPLEX- 12-14 SCOTT ST.,	12 - 14 SCOTT ST.		GREENVILLE	SC	
29611	1007239741	110017113309	BERRYS MILL SECTION SHED	SC 14	**	GREER	SC	FINDS
29611	1028696776		BERRYS MILL SECTION SHED	SC 14	**	GREER	SC	
29611	U003624595	3762	BERRYS MILL SECTION SHED	SC 14	**	GREER	SC	LUST, UST
29611	S127652999		MALL BUILDING	3436 HWY 153	**	POWDERSVILLE	SC	
29611	S106704456		CHOI'S CLEANERS	3436 HWY 153	**	GREENVILLE	SC	DRYCLEANERS, SHWS
29611	1019953882		CHOIS CLEANERS	3502 HIGHWAY 153		GREENVILLE	SC	EDR Historical Cleaners
29611	1028697564		7 ELEVEN #36855	3600 HWY 153		GREENVILLE	SC	
29611	U004018914	463	7 ELEVEN #36855	3600 HWY 153		GREENVILLE	SC	RCR, LUST, UST
29611	1028019789		7-ELEVEN #36855	3600 HWY 153		GREENVILLE	SC	
29611	1007237737	110017092625	HICKORY POINT 153 AMOCO 11	3600 HWY 153		GREENVILLE	SC	FINDS
29611	S119112200		HOUSE 1	3705 HWY 153		POWDERSVILLE	SC	
29611	S119112201		GARAGE 1	3705 HWY 153		POWDERSVILLE	SC	
29611	S119112204		GARAGE 2	3705 HWY 153		POWDERSVILLE	SC	
29611	2018013924		415 HWY 183	415 HWY 183		PIEDMONT	SC	HMIRS
29611	1028697495		HANDEE MART FOOD STORES INC	7700 HWY 25 S		PIEDMONT	SC	
29611	U001538341	4568	HANDEE MART FOOD STORES INC	7700 HWY 25 S		PIEDMONT	SC	GWCI
29611	U004291413		HANDEE MART FOOD STORES INC	7700 HWY 25 S		PIEDMONT	SC	LUST, UST
29611	1007235897	110017073343	UST - UNKNOWN 18730	US 25 AT WHITE CIR		GREENVILLE	SC	FINDS
29611	U003796555	18730	UST - UNKNOWN 18730	US 25 AT WHITE CIR		GREENVILLE	SC	GWCI, LUST, UST
29611	1028693916		UST - UNKNOWN 18730	US 25 AT WHITE CIR	**	GREENVILLE	SC	
29611	U004019796	9633	MUNFORD INC	HWY 253 & HOYT ST		GREENVILLE	SC	GWCI, LUST, UST
29611	1028702279		MUNFORD INC	HWY 253 & HOYT ST		GREENVILLE	SC	
29611	1007231232	110017025057	MUNFORD INC	HWY 253 & HOYT ST		GREENVILLE	SC	FINDS
29611	1016185159	110002250162	GENERAL PAINTING CO INCORPORATED	# 3 N TEXAS AVE		GREENVILLE	SC	FINDS
29611	1016118760	110002251045	BOOTH ELECTROSYSTEMS INC	# 30 BY PASS 25 N		GREENVILLE	SC	ICIS, FINDS
29611	U003624592	3761	NORTH GREENVILLE SECTION SHED	SC 414	**	TRAVELERS REST	SC	GWCI, LUST, UST
29611	S119014968		NORTH GREENVILLE SECTION SHE	SC 414		TRAVELERS RES	SC	RCR

# EDR ZIP Code Scan Report

ZIP	EDR-ID	Facility ID	Name	Address	Map/Dir/Dist	City	State	Databases
29611	1028696775	110017113318	NORTH GREENVILLE SECTION SHED	SC 414	**	TRAVELERS REST	SC	FINDS
29611	1007239742		NORTH GREENVILLE SECTION SHED	SC 414	**	TRAVELERS REST	SC	
29611	1024008585	110070117638	FORMER WOODSIDE MILL PROPERTY	NORTH 6TH STREET		GREENVILLE	SC	US BROWNFIELDS, FINDS
29611	S127622283		RESIDENTIAL STRUCTURE	#60 7TH ST WOODSIDE		GREENVILLE	SC	
29611	S127627994		OLD HOUSE	80 E 7TH ST		GREENVILLE	SC	
29611	1016117478	110007222754	ZUPAN&SMITH:POWDERVILLE	RT 8 & HWY 81	**	POWERSVILLE	SC	FINDS
29611	1004780254	SCD982112906	TANGLEWOOD MIDDLE SCHOOL	RT 8 OLD EASLEY BRIDGE RD	**	GREENVILLE	SC	RCRA-CESQG
29611	1000188316	SCD981751274	POWERSVILLE CLEANERS INC	RT 8 POWERSVILLE CENTRE		GREENVILLE	SC	RCRA-NonGen
29611	1016240424	110007832998	POWERSVILLE CLEANERS INC	RT 8 POWERSVILLE CENTRE	**	GREENVILLE	SC	FINDS
29611	1007226547	110016976842	AMERICAN EQUIPMENT CO	HWY 81 & WASHINGTON AVE		GREENVILLE	SC	FINDS
29611	1006799555	110013700691	SOUTH CAROLINA DEPARTMENT OF TRA	INTERSTATE 85 (FAIRPLAY WELCOME CE		GREENVILLE	SC	ICIS, FINDS
29611	S127624817		ABANDONED RESIDENCE	81 E 8TH ST		GREENVILLE	SC	
29611	S123164039		BRANDON MILLS	107 ABNEY ST		GREENVILLE	SC	
29611	S128542023		OAK CREST BAPTIST CHURCH	1 ALABAMA AVENUE		GREENVILLE	SC	
29611	S113669129			12 ALICE ST		GREENVILLE	SC	
29611	S125920468		RESIDENCE	5 ALPINE WAY		GREENVILLE	SC	
29611	U003993989	10676	CORNER MART 16	11201 ANDERSON RD		GREENVILLE	SC	LUST, UST
29611	1028687807		CITGO CORNER MART 16	11201 ANDERSON RD		GREENVILLE	SC	
29611	1007231370	110017026476	SHELL CORNER MART 16	11201 ANDERSON RD HWY 153 & 81	**	GREENVILLE	SC	FINDS
29611	S132289769		RESIDENCE - 11399 ANDERSON ROAD	11399 ANDERSON ROAD		POWERSVILLE	SC	
29611	S132290182		RESIDENCE - 11399 ANDERSON ROAD	11399 ANDERSON ROAD		POWERSVILLE	SC	
29611	1021427899		STEPHENS EXXON	11400 ANDERSON RD		GREENVILLE	SC	EDR Historical Auto Stations
29611	1007246186	110017180593	STEPHENS EXXON	11400 ANDERSON RD		GREENVILLE	SC	FINDS
29611	S132290181		RESIDENCE - 11401 ANDERSON ROAD	11401 ANDERSON ROAD		POWERSVILLE	SC	
29611	S132289768		RESIDENCE - 11401 ANDERSON ROAD	11401 ANDERSON ROAD		POWERSVILLE	SC	
29611	1016144994	110055474124	WALMART SUPERCENTER 3192	11410 ANDERSON RD		POWERSVILLE	SC	RCRA-CESQG, FINDS
29611	1018292436		HARDAWAY CONCRETE UPSTATE INC PC	11519 ANDERSON RD		GREENVILLE	SC	ICIS
29611	1026968454	110061746838	HARDAWAY CONCRETE COMPANY - POW	11519 ANDERSON ROAD		POWERSVILLE	SC	FINDS
29611	1026886018		HARDAWAY CONCRETE COMPANY - POW	11519 ANDERSON ROAD		POWERSVILLE	SC	
29611	1005790474	110002231353	ZUPAN & SMITH SAND & CONCRETE GRE	11519 ANDERSON ROAD		GREENVILLE	SC	FINDS
29611	1027842804		MASSTAR SIGNS	11801 ANDERSON RD		GREENVILLE	SC	
29611	U001014094	4472	EASTERN CARRIERS INC	1805 ANDERSON RD		GREENVILLE	SC	UST
29611	1007225226	110016963044	EASTERN CARRIERS INC	1805 ANDERSON RD		GREENVILLE	SC	FINDS
29611	1028697405		EASTERN CARRIERS INC	1805 ANDERSON RD		GREENVILLE	SC	
29611	1031369721		AUTOZONE #0166	2006 ANDERSON RD		GREENVILLE	SC	
29611	1031489664	SCR000795575	AUTOZONE	2006 ANDERSON RD		GREENVILLE	SC	RCRA-CESQG
29611	1007232766	110017040799	PANTRY 3283 DBA DEPOT	2008 ANDERSON RD		GREENVILLE	SC	FINDS
29611	1007247799	110017197166	DEPOT FOOD STORE 407	2008 ANDERSON RD		GREENVILLE	SC	FINDS
29611	1028696816		AMERICAN EQUIPMENT CO	2106 ANDERSON RD		GREENVILLE	SC	
29611	U003518955	3804	AMERICAN EQUIPMENT CO	2106 ANDERSON RD		GREENVILLE	SC	UST
29611	1007238271	110017098040	AMERICAN EQUIPMENT CO	2106 ANDERSON RD		GREENVILLE	SC	FINDS
29611	1005790486	110002230773	ANDERSON ROAD ALIGNMENT	2515 ANDERSON RD		GREENVILLE	SC	FINDS
29611	S120981965		OLD BIG LOTS	2600 ANDERSON RD		GREENVILLE	SC	
29611	1026426254	110070756530	SUNLAND DISTRIBUTION INC	2605 ANDERSON RD		GREENVILLE	SC	FINDS
29611	1000992016	SCR000000372	SUNLAND DISTRIBUTION INC	2605 ANDERSON RD		GREENVILLE	SC	RCRA-CESQG
29611	1016121694	110001137706	SUNLAND DISTRIBUTION, INC.	2605 ANDERSON ROAD		GREENVILLE	SC	FINDS
29611	1007257034	110017299751	SCOTT A RHODEN DMD	2618 ANDERSON RD		GREENVILLE	SC	FINDS
29611	1007257499	110017304736	MILLS CHIROPRACTIC GROUP	2622 ANDERSON RD		GREENVILLE	SC	FINDS
29611	1018124232	110064676667	FAMILY DOLLAR 144	2710 ANDERSON ST		GREENVILLE	SC	FINDS
29611	1019975888		DRY CLEAN 175 DRY CLEAN O	2711 ANDERSON RD		GREENVILLE	SC	EDR Historical Cleaners
29611	S131449398		2714 ANDERSON ROAD GREENVILLE	2714 ANDERSON ROAD		GREENVILLE	SC	
29611	S127469515		MCDONALD'S	2716 ANDERSON RD		GREENVILLE	SC	
29611	1031659599		GREENVILLE CO PUBLIC SCH-SCIEN	2725 ANDERSON ROAD		GREENVILLE	SC	
29611	1031568282		GREENVILLE CO PUBLIC SCH-SCIEN	2725 ANDERSON ROAD		GREENVILLE	SC	
29611	S127664359		WELCOME BAPTIST CHURCH GREENVILL	2730 ANDERSON RD.		GREENVILLE	SC	
29611	S113669376			2745 ANDERSON RD		GREENVILLE	SC	
29611	1021209119		INGLE CHRIS TRANSMISSIONS	2901A ANDERSON RD		GREENVILLE	SC	EDR Historical Auto Stations
29611	S127560151			3009 ANDERSON RD		GREENVILLE	SC	
29611	S109694625		VIRGINIA-CAROLINA CHEMICAL COMPAN	ANDERSON RD AND SOMERSET ST		GREENVILLE	SC	ALLSITES, SHWS
29611	S117884599			213 APPALOOSA DR		GREENVILLE	SC	
29611	1020457620		SERVICE TOWN INC	I-85 AT WOODRUFF ROAD	**	GREENVILLE	SC	EDR Historical Auto Stations
29611	S128919457		2-12 APT. BLDG. - 2-12 AUSTIN ST. GREEN	2-12 AUSTIN ST.		GREENVILLE	SC	
29611	S113669484			411 WEST AVE		GREENVILLE	SC	
29611	1028697243	4297	CROWN ZELLERBACH CORP	8TH AVE & GORDON ST	**	GREENVILLE	SC	
29611	U003520617		CROWN ZELLERBACH CORP	8TH AVE & GORDON ST		GREENVILLE	SC	UST
29611	S119117634		RESIDENCE	922 2ND AVE		GREENVILLE	SC	
29611	S132054674		NGUYEN	8 BANNER DR		GREENVILLE	SC	
29611	1005490787	110007184634	SOUTHERN WAREHOUSE ASSOCIATES	BATES & KERNS AVENUE		GREENVILLE	SC	FINDS

# EDR ZIP Code Scan Report

ZIP	EDR-ID	Facility ID	Name	Address	Map/Dir/Dist	City	State	Databases
29611	S120982282		RESIDENTIAL HOME	10 BEECHWOOD AVE		GREENVILLE	SC	
29611	S125237782		RESIDENCE	1114 BENNETT ST		GREENVILLE	SC	
29611	S127645425		BEREA HIGH SCHOOL COMMONS BLDG	515 BEREA DR		GREENVILLE	SC	
29611	S127645118		BEREA HIGH SCHOOL AUDITORIUM	515 BEREA DR		GREENVILLE	SC	
29611	S127645362		BEREA HIGH SCHOOL	515 BEREA DR		GREENVILLE	SC	
29611	S127641758		BEREA HIGH SCHOOL FOOTBALL FIELD C	515 BEREA DR		GREENVILLE	SC	
29611	S127645432		BEREA HIGH SCHOOL 300 WING	515 BEREA DR		GREENVILLE	SC	
29611	S127645429		BEREA HIGH SCHOOL CAFETERIA BLDG	515 BEREA DR		GREENVILLE	SC	
29611	S127641553		BEREA HIGH SCHOOL - BASEBALL FIELD	515 BEREA DR		GREENVILLE	SC	
29611	S127645434		BEREA HIGH SCHOOL MAIN OFFICE	515 BEREA DR		GREENVILLE	SC	
29611	S127645428		BEREA HIGH SCHOOL BOILER BLDG	515 BEREA DR		GREENVILLE	SC	
29611	S127641554		BEREA HIGH SCHOOL - FOOTBALL FIELD	515 BEREA DR		GREENVILLE	SC	
29611	S127645426		BEREA HIGH SCHOOL GYMNASIUM BLDG	515 BEREA DR		GREENVILLE	SC	
29611	S127645441		BEREA HIGH SCHOOL (BUILDING 100)	515 BEREA DR		GREENVILLE	SC	
29611	S127645431		BEREA HIGH SCHOOL 100 WING	515 BEREA DR		GREENVILLE	SC	
29611	S127645433		BEREA HIGH SCHOOL MEDIA CENTER	515 BEREA DR		GREENVILLE	SC	
29611	S127670979		BEREA HIGH SCHOOL	515 BEREA DR		GREENVILLE	SC	
29611	S127671013		BEREA HIGH SCHOOL GYM-COACH'S OFF	515 BEREA DR		GREENVILLE	SC	
29611	S127645115		BEREA HIGH SCHOOL AUDITORIUM	515 BEREA DR		GREENVILLE	SC	
29611	S127645430		BEREA HIGH SCHOOL 1 STORY BRICK BL	515 BEREA DR		GREENVILLE	SC	
29611	S127645440		BEREA HIGH SCHOOL (BUILDING 200)	515 BEREA DR		GREENVILLE	SC	
29611	S127645427		BEREA HIGH SCHOOL SHOP BLDG	515 BEREA DR		GREENVILLE	SC	
29611	S127645442		BEREA HIGH SCHOOL	515 BEREA DR		GREENVILLE	SC	
29611	S127645439		BEREA HIGH SCHOOL (BUILDING 300)	515 BEREA DR		GREENVILLE	SC	
29611	S127641759		BEREA HIGH SCHOOL FOOTBALL HALF-T	515 BEREA DR		GREENVILLE	SC	
29611	S127645424		BEREA HIGH SCHOOL 200 WING	515 BEREA DR		GREENVILLE	SC	
29611	1004780077	110002251214	BEREA HIGH SCHOOL	515 BEREA DRIVE		GREENVILLE	SC	RCRA-CESQG, FINDS
29611	1018770803		MARVEL DRY CLEANERS	BEREA PLAZA SHOPPING CTR	**	GREENVILLE	SC	EDR Historical Cleaners
29611	1020036033		MARVEL DRY CLEANERS	BEREA PLAZA SHPG CT	**	GREENVILLE	SC	EDR Historical Cleaners
29611	1018160296	110066986060	MASTER POWER TRANSMISSION	400 BERNIE ST		GREENVILLE	SC	RCRA-CESQG, FINDS
29611	S128919485		124-132 BETHEL ST. APT. BLDG. GREENV	124-132 BETHEL STREET		GREENVILLE	SC	
29611	S128919492		134-144 BETHEL ST. APT. BLDG., GREENV	134-144 BETHEL STREET		GREENVILLE	SC	
29611	1029144353		HOOWAKI LLC AT NEXT MANUFACTURING	400 BIRNIE ST		GREENVILLE	SC	
29611	1031569104		HOOWAKI LLC	400 BIRNIE ST.		GREENVILLE	SC	
29611	S126294329		417 BIRNIE STREET RESIDENCE	411 BIRNIE STREET		GREENVILLE	SC	
29611	S126294311		411 BIRNIE STREET	411 BIRNIE STREET		GREENVILLE	SC	
29611	S127021746		415 BIRNIE ST., RESIDENTIAL GREENVILL	415 BIRNIE		GREENVILLE	SC	
29611	S126294396		415 BIRNIE STREET RESIDENCE	415 BIRNIE STREET		GREENVILLE	SC	
29611	S127021747		417 BIRNIE ST., RESIDENTIAL	417 BIRNIE ST.		GREENVILLE	SC	
29611	S128919519		451 BIRNIE	451 BIRNIE ST		GREENVILLE	SC	
29611	S128920137		451 BIRNIE STREET-COMMERCIAL BUILDI	451 BIRNIE STREET		GREENVILLE	SC	
29611	S120983847		VACANT HOME	604 BIRNIE ST		GREENVILLE	SC	
29611	S127633540		PARKER PLANT	199 BLACK HAWK RD	**	GREENVILLE	SC	
29611	S127670230		COLLINS AIKMAN	199 BLACK HAWK RD	**	GREENVILLE	SC	
29611	S127669673		COLLINS & AIKMAN PARKER PLANT	199 BLACK HAWK RD	**	GREENVILLE	SC	
29611	1031219680	110071720644	COLLINS & AIKMAN	199 BLACK HAWK RD.	**	GREENVILLE	SC	FINDS
29611	1023537809	110069453095	TOSOH SPECIALTY CHEMICALS USA, INC	255 BLACK HAWK RD		GREENVILLE	SC	FINDS
29611	1016304024	110013361281	SUNLAND DISTRIBUTION COMMODITY W/	299 BLACK HAWK RD		GREENVILLE	SC	FINDS
29611	U003519397	12329	BLACKBERRY VALLEY TRANSFER STATI	409 BLACKBERRY VALLEY RD		GREENVILLE	SC	LUST, UST
29611	1028689279		BLACKBERRY VALLEY TRANSFER STATIC	409 BLACKBERRY VALLEY RD		GREENVILLE	SC	
29611	S131582598		BLACKBERRY VALLEY LANDFILL	409 BLACKBERRY VALLEY ROAD		GREENVILLE	SC	AIRS
29611	1014908548	110043785133	BLACKBERRY VALLEY LANDFILL TRANSF	409 BLACKBERRY VALLEY ROAD		GREENVILLE	SC	FINDS
29611	S109515908		BLACKBERRY VALLEY LANDFILL	BLACKBERRY VALLEY RD		GREENVILLE	SC	UIC
29611	1016278619	110009311100	BLACKBERRY VALLEY DRUM SITE	BLACKBERRY VALLEY ROAD	**	GREENVILLE	SC	FINDS
29611	1001475610	SCSFN0406921	BLACKBERRY VALLEY DRUM SITE	BLACKBERRY VALLEY ROAD		GREENVILLE	SC	CERCLIS, SHWS
29611	S127638005		COLLINS & AIKMAN, 199 BLACKHAWK RD.	199 BLACKHAWK RD	**	GREENVILLE	SC	
29611	S127649894		IAC AUTOMOTIVE INTERIOR SYSTEMS - C	199 BLACKHAWK RD	**	GREENVILLE	SC	
29611	S127649806		IAC AUTOMOTIVE INTERIOR SYSTEMS	199 BLACKHAWK RD	**	GREENVILLE	SC	
29611	S127649895		IAC AUTOMOTIVE INTERIOR SYSTEMS - C	199 BLACKHAWK RD	**	GREENVILLE	SC	
29611	S118178004		JPS AUTOMOTIVE L.P./PARKER PLT	199 BLACKHAWK RD	**	GREENVILLE	SC	NPDES
29611	S127639752		COLLINS & AIKMAN- BAY 6	199 BLACKHAWK RD	**	GREENVILLE	SC	
29611	1000102786	SCD000822221	COLLINS & AIKMAN/GREENVILLE	199 BLACKHAWK RD	**	GREENVILLE	SC	ICIS, RCRA-CESQG
29611	S127649422		IAC AUTOMOTIVE INTERIOR SYSTEMS OI	199 BLACKHAWK RD		GREENVILLE	SC	
29611	1006811455	110070565829	SUNLAND DISTRIBUTION INC	255 BLACKHAWK RD		GREENVILLE	SC	FINDS, RCRAInfo-LQG
29611	S120981638		VACANT CONCRETE BUILDING OFFICE 1	299 BLACKHAWK RD		GREENVILLE	SC	
29611	S120981639		VACANT CONCRETE BUILDING OFFICE 2	299 BLACKHAWK RD		GREENVILLE	SC	
29611	S120981637		VACANT CONCRETE BUILDING WAREHO	299 BLACKHAWK RD		GREENVILLE	SC	
29611	S120981636		VACANT CONCRETE BUILDING WAREHO	299 BLACKHAWK RD		GREENVILLE	SC	
29611	U004140962		CENTRAL STATES COTTON CO	299 BLACKHAWK RD		GREENVILLE	SC	UST
29611	1028694647		CENTRAL STATES COTTON CO	299 BLACKHAWK RD		GREENVILLE	SC	
29611	S128542504		1601 W. BLUE RIDGE DRIVE-RESIDENCE	1601 W. BLUE RIDGE DRIVE		GREENVILLE	SC	

# EDR ZIP Code Scan Report

ZIP	EDR-ID	Facility ID	Name	Address	Map/Dir/Dist	City	State	Databases
29611	S128541760	110066986872	RESIDENCE-1601 WEST BLUE RIDGE DR.	1601 WEST BLUE RIDGE DRIVE		GREENVILLE	SC	RCRA-CESQG, FINDS EDR Historical Auto Stations
29611	1018160375		FAMILY DOLLAR 8954	1605 W BLUE RIDGE DR		GREENVILLE	SC	
29611	1020634546		REI INC	1609 W BLUE RIDGE DR		GREENVILLE	SC	
29611	S127632976	110017007497	WESTSIDE AQUATIC CENTER	2700 W BLUE RIDGE DR		GREENVILLE	SC	FINDS FINDS FINDS FINDS FINDS DRYCLEANERS, SHWS RCRA-NonGen, FINDS FINDS EDR Historical Auto Stations FINDS
29611	S127655049		WESTSIDE AQUATIC CENTER	2700 W BLUE RIDGE DR		GREENVILLE	SC	
29611	1007229539		HOT SPOT 8001	3000 W BLUE RIDGE DR		GREENVILLE	SC	
29611	1007247943		HOT SPOT 501	3000 W BLUE RIDGE DR		GREENVILLE	SC	
29611	1018124256		FAMILY DOLLAR 271	3205 WEST BLUE RIDGE DR		GREENVILLE	SC	
29611	1016037058		CVS PHARMACY 3886	3218 W BLUE RIDGE DR		GREENVILLE	SC	
29611	1027847081		NCDR, LLC (KOOL SMILES) #034	3227 W. BLUE RIDGE DRIVE CLINIC #034	**	GREENVILLE	SC	
29611	S105621604		DRYCLEAN USA OF SC INC	3402 W BLUE RIDGE DR		GREENVILLE	SC	
29611	1000172557		QUICK AS A WINK NUMBER 51	3402 W BLUE RIDGE DR		GREENVILLE	SC	
29611	1007234467		CONVENIENCE & PETROLEUM MARKETIN	3598 W BLUE RIDGE DR		GREENVILLE	SC	
29611	1020826253		PUMPERS PREMIUM STORE INC	3598 W BLUE RIDGE DR		GREENVILLE	SC	
29611	1007245426	110017172815	SPINX 18	W BLUE RIDGE DR	**	GREENVILLE	SC	FINDS FINDS FINDS FINDS PRP FINDS AIRS AST FINDS FINDS FINDS RCRA-CESQG UST EDR Historical Auto Stations LUST, UST
29611	S118491503			W BLUE RIDGE DR & WHITE HORSE RD		GREENVILLE	SC	
29611	1007242892	110017146480	PANTRY 3287 DBA DEPOT	1609 W BLUERIDGE DR		GREENVILLE	SC	
29611	1007243749	110017155291	UST - UNKNOWN 14706	3411 BLUERIDGE DR		GREENVILLE	SC	
29611	S127623040		SIZEMORE COURT APTS - BLGS #1 UNITS	28 BOB ST		GREENVILLE	SC	
29611	S127623042		SIZEMORE COURT APTS - BLDG #2 UNITS	28 BOB ST		GREENVILLE	SC	
29611	S121477231		RESIDENCE BUILDING 2	1530 BOILING SPRINGS RD		BOILING SPRINGS	SC	
29611	S126293322		RESIDENTIAL STRUCTURE BOOKER	607 BOOKER ST		ANDERSON	SC	
29611	1026576124		BURLINGTON INDUSTRIES, INC.	PO BOX 3846	**	GREENVILLE	SC	
29611	S127663230		HOUSE	5 BRADLEY ST		GREENVILLE	SC	
29611	1007224594	110016956560	CITY VIEW WELL DRILLING	10 BRAMLETT RD		GREENVILLE	SC	FINDS AIRS AST FINDS FINDS FINDS RCRA-CESQG
29611	S127021307		SOUTHERN WEAVING COMPANY	1005 BRAMLETT RD		GREENVILLE	SC	
29611	1027868869		SOUTHERN WEAVING, LLC	1005 W BRAMLETT RD		GREENVILLE	SC	
29611	A100200318	1647	SOUTHERN WEAVING CO.	1005 WEST BRAMLETT RD		GREENVILLE	SC	
29611	1016117464	110007213256	SOUTHERN WEAVING	1005 WEST BRAMLETT ROAD		GREENVILLE	SC	
29611	S127626566		RESIDENCE	1306 W BRAMLETT RD		GREENVILLE	SC	
29611	1007238913	110017104694	HELEN RACKLEY PROPERTY	1310 BRAMLETT RD		CITY VIEW	SC	
29611	1007240266	110017118938	WILLIAMS TIRE DISPOSAL	1310 W BRAMLETT RD		GREENVILLE	SC	
29611	S127668971		RESIDENCE	1407 W BRAMLETT RD		GREENVILLE	SC	
29611	S120982246		RESIDENCE	1409 W BRAMLETT RD		GREENVILLE	SC	
29611	1007225335	110016964196	THOMAS BROTHERS CONSTRUCTION	1710 BRAMLETT RD		GREENVILLE	SC	FINDS RCRA-CESQG
29611	S126293715		RESIDENTIAL BUILDING 612 E BRAMLETT	612 E BRAMLETT ST		GREENVILLE	SC	
29611	S126293281		612 EAST BRAMLETT RD. GREENVILLE, S	612 E. BRAMLETT RD.		GREENVILLE	SC	
29611	S123164057		VACANT COMMERCIAL BUILDING	810 W BRAMLETT RD		GREENVILLE	SC	
29611	1004594354	SCD055189955	SOUTHERN WEAVING CO	BRAMLETTE RD CITY VIEW		GREENEVILLE	SC	
29611	S120981096		HOUSE	3 BRYANT ST		GREENVILLE	SC	
29611	S127620074		ABANDONED RESIDENCE	530 1/2 BUFFORD ST	**	GAFFNEY	SC	
29611	S119113148		OLD HOUSE	38 BURDETT ST	**	GREENVILLE	SC	
29611	S119121986		HOUSE	38 BURDETT ST	**	GREENVILLE	SC	
29611	U004255127		JALARAM 2 INC	3601 CALHOUN MEMORIAL HWY		GREENVILLE	SC	
29611	1028693972		JALARAM 2 INC	3601 CALHOUN MEMORIAL HWY		GREENVILLE	SC	UST EDR Historical Auto Stations LUST, UST FINDS RCRA-CESQG, FINDS EDR Historical Cleaners EDR Historical Auto Stations FINDS FINDS FINDS EDR Historical Cleaners FINDS
29611	1020923257		MISTER DS QUICK STOP	3601 CALHOUN MEMORIAL HWY		GREENVILLE	SC	
29611	U004254689		TRAVELERS GAS 2	3601 CALHOUN MEMORIAL HWY		EASLEY	SC	
29611	1028692493		TRAVELERS GAS 2	3601 CALHOUN MEMORIAL HWY		EASLEY	SC	
29611	1007235189	110017065995	123 Q MART	3601 CALHOUN MEMORIAL HWY		GREENVILLE	SC	
29611	1001489882	110002195142	GREG PORTERS BODY SHOP	3630 CALHOUN MEMORIAL HWY		GREENVILLE	SC	
29611	S127641549		RETAIL STORE	410 CALHOUN ST		GREENVILLE	SC	
29611	S127620422		COMMERCIAL BLDG	410 CALHOUN ST		GREENVILLE	SC	
29611	1020653670		CAINS TRANSMISSIONS	7 CARLTON AVE		GREENVILLE	SC	
29611	S123162706		PUMP STATION 1	99 CARPIN DR		GREENVILLE	SC	EDR Historical Auto Stations RCRA-CESQG, FINDS FINDS EDR Historical Cleaners EDR Historical Auto Stations FINDS FINDS FINDS EDR Historical Cleaners FINDS
29611	1020854686		CEDAR LANE EXXON	1 CEDAR LANE ROAD		GREENVILLE	SC	
29611	1000408130	110070750057	SOUTHERN AUTOMOTIVES INC	1116 CEDAR LANE ROAD		GREENVILLE	SC	
29611	1007833380	110019973698	BARRINGTON PARK	1201 CEDAR LN RD		GREENVILLE	SC	
29611	1019937865		BEREA CLEANERS & LAUNDRY	1324 CEDAR LANE RD		GREENVILLE	SC	
29611	1020944470		PIEDMONT PETROLEUM CORP	1487 CEDAR LANE RD		GREENVILLE	SC	
29611	1007229089	110017002848	J&J WRECKER SERVICE	1507 CEDAR LANE RD		GREENVILLE	SC	
29611	1007244273	110017160702	JOHN S DISHER DMD	1601 CEDAR LN RD		GREENVILLE	SC	
29611	1007233178	110017045044	GARDEN SPOT 2	1913 CEDAR LANE RD		GREENVILLE	SC	
29611	1019937866		BEREA CLEANERS & LAUNDRY	1918 CEDAR LANE RD		GREENVILLE	SC	
29611	1007225141	110016962152	HANDEE MART FOOD STORES INC	204 CEDAR LANE RD		GREENVILLE	SC	FINDS
29611	S126294103		SWAMP RABBIT CAFE	205 CEDAR LANE RD		GREENVILLE	SC	

# EDR ZIP Code Scan Report

ZIP	EDR-ID	Facility ID	Name	Address	Map/Dir/Dist	City	State	Databases
29611	1007243205	110017149673	PORT UNIT 608	301 CEDAR LANE RD		GREENVILLE	SC	FINDS
29611	1021500973		VALUE STATION	301 CEDAR LANE RD		GREENVILLE	SC	EDR Historical Auto Stations
29611	U004108885	18979	FORMER SOUTHERN AUTOMOTIVE	312 CEDAR LN RD	**	GREENVILLE	SC	UST
29611	1028694150		FORMER SOUTHERN AUTOMOTIVE	312 CEDAR LN RD		GREENVILLE	SC	
29611	1020107418		TOWN & COUNTRY LAUNDRY & CLRS*	34 CEDAR LANE ROAD		GREENVILLE	SC	EDR Historical Cleaners
29611	1018851054		MILLIKEN CLEANERS & LAUNDRY	401 CEDAR LANE RD		GREENVILLE	SC	EDR Historical Cleaners
29611	S129303868		402 CEDAR LANE	402 CEDAR LANE ROAD		GREENVILLE	SC	
29611	1020342647		TIMCOS TRANSMISSION	502 CEDAR LANE RD		GREENVILLE	SC	EDR Historical Auto Stations
29611	S125920216		CONDEMNED BUILDINGS	502 CEDAR LN RD	**	GREENVILLE	SC	
29611	S125920215		CONDEMNED BUILDINGS	512 CEDAR LN RD	**	GREENVILLE	SC	
29611	1007229922	110017011464	TODDS INC	516 CEDAR LANE RD		GREENVILLE	SC	FINDS
29611	1028694439		183 TIRE & BRAKE	518 CEDAR LN RD		GREENVILLE	SC	
29611	U004117024		183 TIRE & BRAKE	518 CEDAR LN RD	**	GREENVILLE	SC	UST
29611	1007228127	110016992940	FORMER SOUTHERN AUTOMOTIVE	518 CEDAR LN RD		GREENVILLE	SC	FINDS
29611	1020174569		GOSNELL EARL SERVICE STATION	519 CEDAR LANE RD		GREENVILLE	SC	EDR Historical Auto Stations
29611	1018881735		SUPERIOR CLEANERS	603 CEDAR LANE ROAD		GREENVILLE	SC	EDR Historical Cleaners
29611	1020457538		SPEEDWAY	701 CEDAR LANE RD		GREENVILLE	SC	EDR Historical Auto Stations
29611	1007241756	110017134484	SPINX 210	701 CEDAR LANE RD		GREENVILLE	SC	FINDS
29611	1019933546		B & R CLEANERS INC	801 CEDAR LANE RD		GREENVILLE	SC	EDR Historical Cleaners
29611	1007245429	110017172842	SKY GAS SERVICE	900 CEDAR LANE RD		GREENVILLE	SC	FINDS
29611	1028696932		TODDS INC	916 CEDAR LN RD	**	GREENVILLE	SC	
29611	U004291389		TODDS INC	918 CEDAR LN RD	**	GREENVILLE	SC	LUST, UST
29611	1020121992		WISCONSIN-CAROLINA CLEANERS*	CEDAR LANE ROAD	**	GREENVILLE	SC	EDR Historical Cleaners
29611	S123162937		PIEDMONT NATURAL GAS	308 COLD RD	**	GREENVILLE	SC	
29611	S126293514		MIGUEL RESIDENCE	115 COLONIAL AVE		GREENVILLE	SC	
29611	1007236752	110017082173	J A PIPER ROOFING CO	209 COMMERCE RD		GREENVILLE	SC	FINDS
29611	A100267474	792	PIPER ROOFING	209 COMMERCE ROAD		GREENVILLE	SC	AST
29611	1007243507	110017152819	MARITEC-METPRO CORPORTATION	215 COMMERCE RD		GREENVILLE	SC	FINDS
29611	1023686529	110070083490	MARITEC - METPRO CORPORATION	215 COMMERCE RD		GREENVILLE	SC	FINDS
29611	S131582654		MARITEC - METPRO CORPORATION	215 COMMERCE ROAD		GREENVILLE	SC	AIRS
29611	S132054620		CAMERON ASHLEY BUILDING	217 COMMERCE RD		GREENVILLE	SC	
29611	1007225383	110016964695	BUDWEISER OF GREENVILLE INC	297 COMMERCE RD		GREENVILLE	SC	FINDS
29611	1000172752	SCD044938421	BLACK HAWK CORP	COMMODITY ST		GREENVILLE	SC	RCRA-NonGen
29611	1016240296	110007830785	BLACK HAWK CORP	COMMODITY ST		GREENVILLE	SC	FINDS
29611	1025992085	110071100401	LAKE CONESTEE	CONESTEE ROAD	**	GREENVILLE	SC	FINDS
29611	1025802908	SCN000407298	LAKE CONESTEE	CONESTEE ROAD	**	GREENVILLE	SC	CERCLIS
29611	1016300871	110012192313	SCDOT US 25 RIGHT OF WAY	SE CORNER US25 & SC124	**	GREENVILLE	SC	FINDS
29611	1004781303	SCR000762112	SCDOT US 25 RIGHT OF WAY	SE CORNER US25 & SC124	**	GREENVILLE	SC	RCRA-NonGen
29611	S123162852		PIEDMONT NATURAL GAS	25 CRESTONE DR		GREENVILLE	SC	
29611	S127559848			110 CURRENT DR		GREENVILLE	SC	
29611	S132054923		BOBBY SEAY	6 S DAVIS ST		GREENVILLE	SC	
29611	1007241489	110017131682	JCR SC INC	DBA 123 Q MART	**	GREENVILLE	SC	FINDS
29611	1007257495	110017304692	GAM-X MOBILE X-RAY	113 DEBORAH LN		GREENVILLE	SC	FINDS
29611	2024405119			12 DEBSYL WAY		GREENVILLE	SC	ERNS
29611	S127021729		GREENVILLE FLOOD PLAIN	38 DORSEY BLVD		GREENVILLE	SC	
29611	S127022253		38 DORSEY BOULEVARD RESIDENCE	38 DORSEY BOULEVARD		GREENVILLE	SC	
29611	1021999019		PIEDMONT PETROLEUM CORP	66 DORSEY AVE		GREENVILLE	SC	EDR Historical Auto Stations
29611	1021704389		PIEDMONT PETROLEUM CORP	66 DORSEY BLVD		GREENVILLE	SC	EDR Historical Auto Stations
29611	S120983869		VACANT HOUSE	14 DOUTHIT ST		GREENVILLE	SC	
29611	1007258738	110017317820	FONTAINE CONST CO	159 P&N DR		GREENVILLE	SC	FINDS
29611	S125920682		RESIDENCE	11 DRAPER ST		GREENVILLE	SC	
29611	S125920714		RESIDENCE	13 DRAPER ST		GREENVILLE	SC	
29611	S127617549		RESIDENCE	16 DRAPER ST		GREENVILLE	SC	
29611	S129303880		20 DRAPER ST	20 DRAPER ST		GREENVILLE	SC	
29611	1005418414	110012250535	FOCUS GOLF SYSTEMS INC	25 DRAPER ST		GREENVILLE	SC	RCRA-CESQG, FINDS
29611	1026589617		DUNLOP SLAZENGER CORPORATION	25 DRAPER STREET		GREENVILLE	SC	PRP
29611	1028124049	110071505541	PERKINELMER INC - GREENVILLE	17 P&N DRIVE	**	GREENVILLE	SC	FINDS
29611	1029148577		PERKINELMER INC - GREENVILLE	17 P&N DRIVE	**	GREENVILLE	SC	
29611	S128542389		DYER STREET	103 DYER ST		GREENVILLE	SC	
29611	S120983308		RESIDENCE	5 DYER ST		GREENVILLE	SC	
29611	S120983543		SHED	5 DYER ST		GREENVILLE	SC	
29611	S127621964		VACANT HOUSE	#2 E MAIN ST	**	GREENVILLE	SC	
29611	S126293944		RESIDENCE	101 A/B E MORGAN ST	**	GREENVILLE	SC	
29611	S126293308		101 A/B E. MORGAN ST., GREENVILLE, SC	101 A/B E. MORGAN ST.	**	GREENVILLE	SC	
29611	1006811452	110013361174	CHOI'S CLEANERS	3436 EARLE E MORRIS JR HIGHWAY		GREENVILLE	SC	RCRA-CESQG, FINDS

# EDR ZIP Code Scan Report

ZIP	EDR-ID	Facility ID	Name	Address	Map/Dir/Dist	City	State	Databases
29611	S105621385		POWDERSVILLE CLEANERS INC	3504 EARLE E MORRIS HWY		GREENVILLE	SC	DRYCLEANERS, SHWS
29611	S108619085		POWDERSVILLE CLEANERS INC	3504 EARLE E MORRIS JR HW		GREENVILLE	SC	EDR Historical Cleaners
29611	S127625990		ABANDONED BUILDING	1605 EASLEY BRIDGE RD		GREENVILLE	SC	
29611	1020174570		MCNEEYS SHELL SERVICE STATION	1607 EASLEY BRIDGE		GREENVILLE	SC	EDR Historical Auto Stations
29611	1007227469	110016986234	MCNEELY CHEVRON SERVICE	1607 EASLEY BRIDGE RD		GREENVILLE	SC	FINDS
29611	2008891093			1607 EASLEY BRIDGE ROAD		GREENVILLE	SC	ERNS
29611	1020710858		SUNOCO INC	1702 EASLEY BRIDGE RD		GREENVILLE	SC	EDR Historical Auto Stations
29611	1007225147	110016962214	R&S FOOD MART	1702 EASLEY BRIDGE RD		GREENVILLE	SC	FINDS
29611	S127652132		5 RETAIL SPACES - A, B ,C, D& E	1703 EASLEY BRIDGE RD		GREENVILLE	SC	
29611	S127625843		FORMER NEW HOPE BAPTIST CHURCH	1703 EASLEY BRIDGE RD		GREENVILLE	SC	
29611	U004135875		7 ELEVEN #36819	1703 EASLEY BRIDGE RD		GREENVILLE	SC	LUST, UST
29611	1028694641		7 ELEVEN #36819	1703 EASLEY BRIDGE RD		GREENVILLE	SC	
29611	S127652078		FORMER NEW HOPE BAPTIST CHURCH -	1703 EASLEY BRIDGE RD		GREENVILLE	SC	
29611	1018547755		BUTLER JOHN CLEANERS INC	1710 EASLEY BRIDGE RD		GREENVILLE	SC	EDR Historical Cleaners
29611	S107599696		DRYCLEAN EXPRESS/FMR JOHN BUTLER	1710 EASLEY BRIDGE RD		GREENVILLE	SC	DRYCLEANERS, SHWS
29611	1020626459		TRESCOT ENTERPRISES INC	1800 EASLEY BRIDGE RD		GREENVILLE	SC	EDR Historical Auto Stations
29611	1007227120	110016982675	TRESCOT SHOP 3	1800 EASLEY BRIDGE RD		GREENVILLE	SC	FINDS
29611	1020461686		MC ALISTERS AMOCO SERVICE	1900 EASLEY BRG RD	**	GREENVILLE	SC	EDR Historical Auto Stations
29611	1020548529		MC ALISTERS AMOCO SERVICE	1900 EASLEY BRG RD	**	GREENVILLE	SC	EDR Historical Auto Stations
29611	1007233444	110017047738	VICKERY'S AMOCO	1900 EASLEY BRIDGE RD		GREENVILLE	SC	FINDS
29611	1021875971		STEGALLS TRANSM SPECIALISTS	2830 N EASLEY HWY	**	GREENVILLE	SC	EDR Historical Auto Stations
29611	1000284992	110001666509	MILLIKEN & COMPANY JUDSON PLANT	701 EASLEY BRIDGE RD		GREENVILLE	SC	BROWNFIELDS, VCP, ALLSITES, AIRS, ICIS, RCRA-NonGen, AUL, SHWS, FINDS
29611	S127628324		MILLIKEN JUDSON PLANT	701 EASLEY BRIDGE RD		GREENVILLE	SC	
29611	S127633740		JUDSON MILL BLDG. 33	701 EASLEY BRIDGE ROAD		GREENVILLE	SC	
29611	S120981357		701 EASLEY BRIDGE ROAD	701 EASLEY BRIDGE ROAD		GREENVILLE	SC	
29611	U003625956	12954	PATS 7	784 EASLEY BRIDGE RD		GREENVILLE	SC	LUST, UST
29611	1007247153	110017190555	CORNER MART 18	784 EASLEY BRIDGE RD		GREENVILLE	SC	FINDS
29611	1028689845		MM FOOD MART 2	784 EASLEY BRIDGE RD		GREENVILLE	SC	
29611	1022162966		PIEDMONT PETROLEUM CORP	784 EASLEY BRIDGE RD		GREENVILLE	SC	EDR Historical Auto Stations
29611	1020044300		MOORES DRY CLEANERS	810 EASLEY BRIDGE		GREENVILLE	SC	EDR Historical Cleaners
29611	1019962322		COOKS LAUNDRY & CLEANERS INC	910 EASLEY BRIDGE RD		GREENVILLE	SC	EDR Historical Cleaners
29611	1007259927	110017330066	PARKER DISTRICT FIRE DEPT	EASLEY BRIDGE RD HWY 123	**	GREENVILLE	SC	FINDS
29611	1007224212	110016952485	WCRSA/WESTCLIFF SCHOOL PLT	105 EASTBOURNE ROAD		GREENVILLE	SC	FINDS
29611	S120982989		RESIDENCE	209 EDMONT AVE		GREENVILLE	SC	
29611	S120981849		RESIDENCE - SHED	209 EDMONT AVE		GREENVILLE	SC	
29611	S127634342		OLD HOLLIS ELEMENTARY	14 EIGHTH ST		GREENVILLE	SC	
29611	S104872883		EMILE AVENUE DRUM SITE	EMILE & ALMA AVE		GREENVILLE	SC	SHWS
29611	1016279907	110009345244	EMILE AVE DRUMS SITE	EMILE AVE AND ALMA AVE		BEREA COMMUNITY	SC	FINDS
29611	1000482214	SCD987572682	EMILE AVE DRUMS SITE	EMILE AVE AND ALMA AVE		BEREA COMMUNITY	SC	CERCLIS
29611	1007229478	110017006880	HANDEE MART FOOD STORES INC	EMILY LANE HWY 25 S	**	GREENVILLE	SC	FINDS
29611	S127638891		WEST GREENVILLE SCHOOL BOILER ROX	15 ENDEL ST		GREENVILLE	SC	
29611	S127638847		WEST GREENVILLE SCHOOL	15 ENDEL ST		GREENVILLE	SC	
29611	1018680535		CHOIS CLEANERS	3502 ERLE E MORRIS JR HWY		GREENVILLE	SC	EDR Historical Cleaners
29611	1007836316	110020003075	ABUNDENT LIFE CHURCH	630 FARR'S BRIDGE ROAD		GREENVILLE	SC	FINDS
29611	S105211943		FARRS BRIDGE ROAD SITE	1002 FARRS BRIDGE RD		GREENVILLE	SC	BROWNFIELDS, VCP, SHWS
29611	1007229474	110017006844	TIRES INC	101 FARRS BRIDGE RD		GREENVILLE	SC	FINDS
29611	1000461937	SCD987578408	JEFFY LUBE #124	2 FARRS BRIDGE ROAD		GREENVILLE	SC	RCRA-NonGen
29611	S127667985		OFFICE BUILDING @ BEREA FIRST BAPT	529 FARRS BRIDGE RD		GREENVILLE	SC	
29611	S119118003		BEREA FIRST BAPTIST CHURCH	529 FARRS BRIDGE RD		GREENVILLE	SC	
29611	S127668652		BEREA 1ST BAPT - BASEMENT & ATTIC	529 FARRS BRIDGE RD		GREENVILLE	SC	
29611	S129303368		603 FARES BRIDGE RD - NOON	603 FARRS BRIDGE RD		GREENVILLE	SC	
29611	1007256973	110017299136	DEE S INC	132 S FISH TRAP RD		GREENVILLE	SC	FINDS
29611	S127623192		RESIDENTIAL HOUSE	217 S FISH TRAP RD		PICKENS	SC	
29611	S127664303		CROSSWELL BAPTIST CHURCH	219 S FISHTRAP RD		GREENVILLE	SC	
29611	S132054935		JOY OF THE LORD MINISTRIES	13 FLETCHER ST		GREENVILLE	SC	
29611	S120983262		RESIDENCE	304 FLETCHER ST		GREENVILLE	SC	
29611	S120981098		HOUSE	306 FLETCHER ST		GREENVILLE	SC	
29611	S113669039			101 S FLORIDA AVE		GREENVILLE	SC	
29611	1028032680		OZONE COLLISION	511 S FLORIDA AVE SUITE A	**	GREENVILLE	GA	
29611	1031661658		OZONE COLLISION	511 S. FLORIDA AVE STE A		GREENVILLE	SC	
29611	1016942743		U S WAFFLE COMPANY INC	600 S FLORIDA AV		GREENVILLE	SC	
29611	1017375988	110061087425	U S WAFFLE COMPANY INC	600 S FLORIDA AV		GREENVILLE	SC	FINDS

# EDR ZIP Code Scan Report

ZIP	EDR-ID	Facility ID	Name	Address	Map/Dir/Dist	City	State	Databases
29611	S116230618	110040509937	US WAFFLE COMPANY INC	600 S FLORIDA AV		GREENVILLE	SC	AIRS
29611	1007236749		SPARTAN FOODS OF AMERICA INC	600 S FLORIDA AV		GREENVILLE	SC	FINDS
29611	2016155647			600 SOUTH FLORIDA AVE		GREENVILLE	SC	ERNS
29611	S132290069		102 FORTNER AVENUE - GREENVILLE	102 FORTNER AVE		GREENVILLE	SC	
29611	1031646209		AMAZON - DSC3 - AMZL	402 744 FRONTAGE ROAD		GREENVILLE	SC	
29611	1024893985	SCR000785741	AMAZON.COM SERVICES, INC. (DSC3)	744 FRONTAGE ROAD		GREENVILLE	SC	RCRAInfo-SQG
29611	1024702654	110070491050	AMAZON.COM SERVICES, LLC- DSC3	744 FRONTAGE ROAD		GREENVILLE	SC	FINDS
29611	1021488146		ADVANCED TRANSMISSION	12 GALAX DR		GREENVILLE	SC	EDR Historical Auto Stations
29611	S127640175	SCD987577400	BURTON ELEMENTARY SCHOOL	195 GARDEN DR		COLUMBIA	SC	
29611	S127670415		BURTON ELEMENTARY SCHOOL	195 GARDEN DR		COLUMBIA	SC	
29611	S127640193		BURTON ELEMENTARY	195 GARDEN DR		COLUMBIA	SC	
29611	1000575504		THE REYNOLDS COMPANY	10 GATES ST		GREENVILLE	SC	RCRAInfo-SQG
29611	S131582604		THE REYNOLDS COMPANY	10 GATES STREET		GREENVILLE	SC	AIRS
29611	1016117661	110000354072	REYNOLDS CHEMICAL:GREENVILLE	10 GATES STREET		GREENVILLE	SC	ICIS, FINDS
29611	1007236722	110017081860	M L GARRETT CONST CO	115 S GEORGIA AVE		GREENVILLE	SC	FINDS
29611	S119113916		SINGLE FAMILY HOME	13 N GEORGIA AVE		GREENVILLE	SC	
29611	S131449405		GETHSEMANE BAPTIST CHURCH	107 GETHSEMANE DR.		GREENVILLE	SC	
29611	S128199988		GAYLORD CONTAINER CORP	100 GORDON ST		GREENVILLE	SC	SHWS
29611	S128633638		GAYLORD CONTAINER CORP	100 GORDON ST		GREENVILLE	SC	BROWNFIELDS, VCP
29611	S128633637		GAYLORD CONTAINER CORP	100 GORDON ST		GREENVILLE	SC	BROWNFIELDS, VCP, ALLSITES
29611	A100205576	1915	INLAND PAPERBOARD	100 GORDON ST.		GREENVILLE	SC	AST
29611	1016182125	110001674420	INLAND PAPERBOARD	100 GORDON STREET		GREENVILLE	SC	FINDS
29611	S130282460		100 GORDON ST	100 GORDON STREET		GREENVILLE	SC	
29611	S130282444		103 GORDON ST	103 GORDON STREET EXT.		GREENVILLE	SC	
29611	S127616582		1107 GORDON ST EXT	1107 GORDON ST EXT		GREENVILLE	SC	
29611	S127616776		1107 GORDON STREET RESIDENCE	1107 GORDON STREET		GREENVILLE	SC	
29611	S127616456		1109 GORDON ST EXT	1109 GORDON ST EXT		GREENVILLE	SC	
29611	S127616777		1109 GORDON STREET RESIDENCE	1109 GORDON STREET		GREENVILLE	SC	
29611	S125920610		VACANT HOME	819 GORDON ST EXT		GREENVILLE	SC	
29611	S127021797		312 GOWER ST. RESIDENTIAL	312 GOWER ST.		GREENVILLE	SC	
29611	S127022461		312 GOWER STREET RESIDENCE	312 GOWER STREET		GREENVILLE	SC	
29611	S127021778		314 GOWER ST. RESIDENTIAL	314 GOWER ST.		GREENVILLE	SC	
29611	S126294424		316 GOWER STREET RESIDENCE	316 GOWER STREET		GREENVILLE	SC	
29611	S131448765		510 GROVE ROAD GREENVILLE	510 GROVE ROAD		GREENVILLE	SC	
29611	1000211962	SCD981003783	ROGER WILSON WASTE OILL	#12 HARBOR TOWN		GREENVILLE	SC	RCRA-NonGen
29611	1016203480	110004938970	ROGER WILSON WASTE OILL	#12 HARBOR TOWN	**	GREENVILLE	SC	FINDS
29611	S127617304		CPL DAN RHODES	16 N HARBOR DR		GREENVILLE	SC	
29611	S127140105		PITTMAN'S TEXTILE MACHINERY & SUPPI	209 HARRIS AVE		GREENVILLE	SC	BROWNFIELDS, VCP, SHWS
29611	1020118631		WELCOME DRY CLEANERS	8 HARRIS ST		GREENVILLE	SC	EDR Historical Cleaners
29611	1018313771	110066857182	UPSTATE WINDOWS & EXTERIORS	111 HASLEY BARN DRIVE		GREENVILLE	SC	ICIS, FINDS
29611	S127657186		RESIDENCE	101 HEATHERLY DR		GREENVILLE	SC	
29611	S127640859		VACANT HOUSE	112 HENDERSON ST		GREENVILLE	SC	
29611	S127626983		RESIDENCE	123 HENDERSON ST		GREENVILLE	SC	
29611	S125479690		PRIVATE HOME	114 HIGH LAWN AVE		GREENVILLE	SC	
29611	2022329686			13 HIGHLAWN AVE.		GREENVILLE	SC	ERNS
29611	S119121244		RESIDENCE	200 HINOUR ST	**	GREENVILLE	SC	
29611	S126293284		10 HOLIDAY ST. GREENVILLE, SC	10 HOLIDAY STREET		GREENVILLE	SC	
29611	S126293836		RESIDENCE	12 HOLIDAY ST		GREENVILLE	SC	
29611	S126293292		12 HOLIDAY STREET	12 HOLIDAY STREET		GREENVILLE	SC	
29611	S126293282		2 HOLIDAY STREET	2 HOLIDAY ST.		GREENVILLE	SC	
29611	S126293306		3 HOLIDAY ST. GREENVILLE, SC	3 HOLIDAY ST.		GREENVILLE	SC	
29611	S126293285		4 HOLIDAY STREET GREENVILLE, SC	4 HOLIDAY ST.		GREENVILLE	SC	
29611	S126293307		5 HOLIDAY STREET, GREENVILLE, SC	5 HOLIDAY ST.		GREENVILLE	SC	
29611	S126293286		6 HOLIDAY ST. GREENVILLE SC	6 HOLIDAY ST.		GREENVILLE	SC	
29611	S126293309		7 HOLIDAY STREET	7 HOLIDAY ST.		GREENVILLE	SC	
29611	S126293287		8 HOLIDAY ST. GREENVILLE, SC	8 HOLIDAY STREET		GREENVILLE	SC	
29611	S126293713		RESIDENTIAL BUILDING 10 HOLLIDAY	10 HOLLIDAY ST		GREENVILLE	SC	
29611	S126293702		RESIDENTIAL STRUCTURE	2 HOLLIDAY ST		GREENVILLE	SC	
29611	S126293755		RESIDENTIAL BUILDING	3 HOLLIDAY ST		GREENVILLE	SC	
29611	S126293710		RESIDENTIAL STRUCTURE 4 HOLLIDAY	4 HOLLIDAY ST		GREENVILLE	SC	
29611	S126293806		RESIDENCE	5 HOLLIDAY ST		GREENVILLE	SC	
29611	S126293711		RESIDENTIAL STRUCTURE 6 HOLLIDAY	6 HOLLIDAY ST		GREENVILLE	SC	
29611	S126293712		RESIDENTIAL BUILDING 8 HOLLIDAY	8 HOLLIDAY ST		GREENVILLE	SC	
29611	1027849333		OAKVIEW PARK	110 HOOD RD	**	GREENVILLE	SC	
29611	S120983868		VACANT HOUSE	135 HOOD RD		POWDERSVILLE	SC	
29611	S120983538		SHED	135 HOOD RD		GREENVILLE	SC	
29611	S120982109		POWDERSVILLE ORTHODONTICS (NEW C	135 HOOD RD		GREENVILLE	SC	
29611	S126294334		2 HOWARD ST. RESIDENTIAL	2 HOWARD ST.		GREENVILLE	SC	
29611	S127021768		4 HOWARD ST., RESIDENTIAL	4 HOWARD ST.		GREENVILLE	SC	
29611	S127022344		4 HOWARD STREET RESIDENCE	4 HOWARD STREET		GREENVILLE	SC	



# EDR ZIP Code Scan Report

ZIP	EDR-ID	Facility ID	Name	Address	Map/Dir/Dist	City	State	Databases
29611	S126294352		6 HOWARD STREET RESIDENCE	6 HOWARD STREET		GREENVILLE	SC	
29611	S126294391		8 HOWARD ST., RESIDENTIAL	8 HOWARD ST.		GREENVILLE	SC	
29611	1020744037		NIMMONS OIL CO	21 HOYT ST		GREENVILLE	SC	EDR Historical Auto Stations
29611	1007245358	110017172094	NIMMONS OIL CO	21 HOYT ST		GREENVILLE	SC	FINDS
29611	1007260053	110017331350	TERRY A WILLIS DMD	127 HUNT BRIDGE RD		GREENVILLE	SC	FINDS
29611	1020399799		PHILPOT HOME & GARDEN CENTER*	24 HUNTS BRIDGE RD		GREENVILLE	SC	EDR Historical Auto Stations
29611	1007236953	110017084233	BEREA FUEL OIL CO	24 HUNTS BRIDGE RD		GREENVILLE	SC	FINDS
29611	1007229958	110017011829	SOUTHERN BELL GNV/LSCBE	HUNTS BRIDGE RD	**	GREENVILLE	SC	FINDS
29611	1028696786		SOUTHERN BELL GNV/LSCBE	HUNTS BRIDGE RD	**	GREENVILLE	SC	
29611	U003525352	3772	SOUTHERN BELL GNV/LSCBE	HUNTS BRIDGE RD	**	GREENVILLE	SC	LUST, UST
29611	1019954349		CHURCHILL SUNSHINE CLEANERS	HUNTS BRIDGE ROAD	**	GREENVILLE	SC	EDR Historical Cleaners
29611	S125478704		HARDAWAY CONCRETE POWDERVILLE	SC HWY 81		EASLEY	SC	AIRS
29611	S120983207		RESIDENCE	159 INGLES OAK LN		GREENVILLE	SC	
29611	S127665866		HAGGARD RESIDENCE	9 JABEN DR		GREENVILLE	SC	
29611	S128920176		LARRY A. CARVER RESIDENCE	7 JAMISON STREET		GREENVILLE	SC	
29611	S119121419		RESIDENCE	107 JOE LEWIS ST	**	GREENVILLE	SC	
29611	S127624192		RESIDENCE	338 JONES AVE		GREENVILLE	SC	
29611	1020461699		COUCH B T	16 JULIAN AVE		GREENVILLE	SC	EDR Historical Auto Stations
29611	1007224528	110016955883	SALUDA LAKE ASSOCIATION	40 KELLOGG AVE		GREENVILLE	SC	FINDS
29611	1007243667	110017154461	HAGAN HAYWOOD & DUKE RA ROG	40 KELLOGG AVE		GREENVILLE	SC	FINDS
29611	S127022958		110 KELLY AVE.	110 KELLY AVE.		GREENVILLE	SC	
29611	S125479386		RICHARDSON RESIDENCE	200 KNOLLVIEW DR		GREENVILLE	SC	
29611	S132055210		NETTIE NESBITT RESIDENCE	17 KONDROS CIR		GREENVILLE	SC	
29611	S123163263		EAGLE TRACE APARTMENTS 153-168 BLT	1 LAKESIDE RD		GREENVILLE	SC	
29611	S125479586		HER HOUSE	24 LAWTON AVE		GREENVILLE	SC	
29611	1007245415	110017172708	ADDISON CORPORATION	306 LENHARDT ROAD		GREENVILLE	SC	FINDS
29611	S127628527		VACANT HOUSE	15 LINDBERG AVE		GREENVILLE	SC	
29611	S127655626		RESIDENCE (DUPLEX)	15 LINDBERG AVE		GREENVILLE	SC	
29611	S127655623		RESIDENCE	7 LINDBERG AVE		GREENVILLE	SC	
29611	S127628530		VACANT HOUSE	7 LINDBERG AVE		GREENVILLE	SC	
29611	1007677504	110017945367	VIRGINIA CAROLINA CHEMICAL (VCC) GR	LOCATED NE OF THE INTERSECTION		GREENVILLE	SC	ICIS, FINDS
29611	1007490775	SCN000407814	VIRGINIA CAROLINA CHEMICAL (VCC) GR	LOCATED NE OF THE INTERSECTION		GREENVILLE	SC	GWCI, CERCLIS, PRP
29611	1024241799	110070247613	46 LOIS AVENUE	46 LOIS AVENUE		GREENVILLE	SC	US BROWNFIELDS, FINDS
29611	S116230047			4 LUCILLE DR		GREENVILLE	SC	
29611	1001081432	110002250000	HOUSING AUTHORITY OF GREENVILLE	12 LUTHER ST		GREENVILLE	SC	RCRA-NonGen, FINDS
29611	S127628143		OLD HOUSE	201 MACK ST		GREENVILLE	SC	
29611	S119122479		WOODSIDE MILL	1 E MAIN ST WOODSIDE		GREENVILLE	SC	BROWNFIELDS, VCP, ALLSITES, AUL, SHWS
29611	1007146890	110015972651	AMERICAN WOOD WORKS	1 EAST MAIN STREET		GREENVILLE	SC	FINDS
29611	1023543880	110070004514	ARG PROPERTIES	45 EAST MAIN STREET		GREENVILLE	SC	FINDS
29611	1022830642		ARG PROPERTIES	45 EAST MAIN STREET		GREENVILLE	SC	US BROWNFIELDS
29611	S123163248		CENTER FOR PEDIATRIC & INTERNAL ME	5 W MAIN ST		GREENVILLE	SC	
29611	1007230710	110017019796	EAST MAIN FOOD CENTER	50 E MAIN ST		GREENVILLE	SC	FINDS
29611	1004595024	110007586433	STONE MANUFACTURING COMPANY WO	MAIN STREET & WOODSIDE AVENUE		GREENVILLE	SC	FINDS
29611	1007259367	110017324215	S&K TIRE	18 MARCAL ST #13		GREENVILLE	SC	FINDS
29611	S127670622		BELLSOUTH-GREENVILLE WEST CO	2 MARCAL ST		GREENVILLE	SC	
29611	S127664055		AT&T GREENVILLE WEST CO,	2 MARCAL ST		GREENVILLE	SC	
29611	S127663152		AT & T GREENVILLE WEST CO	2 MARCAL ST		GREENVILLE	SC	
29611	S127663100		AT & T GREENVILLE WEST CO	2 MARCAL ST		GREENVILLE	SC	
29611	S120982429		RESIDENCE	105 MARION ST		GREENVILLE	SC	
29611	1022038363		ADVANCED TRANSMISSION	132 W MARION RD		GREENVILLE	SC	EDR Historical Auto Stations
29611	S132055157		RICHARD HILL	100 MARK DR.		GREENVILLE	SC	
29611	S123163204		RESIDENCE	29 MAXIE AVE		GREENVILLE	SC	
29611	S113669465			4 MCARTHUR ST		GREENVILLE	SC	
29611	S132291100		12 MCBETH STREET	12 MCBETH STREET		GREENVILLE	SC	
29611	S119112520		VACANT HOUSE - BURNT - DEMO WITH M	103 MCDADE ST		GREENVILLE	SC	
29611	S119120702		VACANT HOUSE - BURNT - DEMO WITH M	103 MCDADE ST		GREENVILLE	SC	
29611	1016301083	110012212765	TANGLEWOOD MIDDLE SCHOOL	44 MERRIWOODS DRIVE		GREENVILLE	SC	FINDS
29611	1021582732		PIEDMONT PETROLEUM CORP	5 MICHAEL DR		GREENVILLE	SC	EDR Historical Auto Stations
29611	S128051030		8 MICHAEL DR	8 MICHAEL DR		GREENVILLE	SC	
29611	S120983138		RESIDENCE	10 MICHAELS DR		GREENVILLE	SC	
29611	S120983114		RESIDENCE 10 MICHAELS DRIVE	10 MICHAELS DR		GREENVILLE	SC	
29611	S127654417		OLD HOUSE	101 MISSION ST		GREENVILLE	SC	
29611	S127627825		OLD HOUSE	101 MISSION ST		GREENVILLE	SC	
29611	S123163567		FARR RESIDENCE	19 MOODY ST		GREENVILLE	SC	
29611	S127625266		RESIDENCE	24 MOODY ST		GREENVILLE	SC	

# EDR ZIP Code Scan Report

ZIP	EDR-ID	Facility ID	Name	Address	Map/Dir/Dist	City	State	Databases
29611	S128919574		RESIDENCE - 100 E. MORGAN ST., GREEN	100 E. MORGAN ST.		GREENVILLE	SC	
29611	S123343721		VACANT MOBILE HOME	102A E MORGAN ST		GREENVILLE	SC	
29611	S123343722		VACANT MOBILE HOME	102B E MORGAN ST		GREENVILLE	SC	
29611	S126293893		RESIDENCE	103 E MORGAN ST		GREENVILLE	SC	
29611	S126293328		103 E. MORGAN ST., GREENVILLE, SC	103 E. MORGAN ST.		GREENVILLE	SC	
29611	S123343723		VACANT MOBILE HOME	104A E MORGAN ST		GREENVILLE	SC	
29611	S126293939		RESIDENCE	105 E MORGAN ST		GREENVILLE	SC	
29611	S126293423		105 E. MORGAN ST. GREENVILLE, SC	105 E. MORGAN ST.		GREENVILLE	SC	
29611	S123343724		VACANT MOBILE HOME	106C E MORGAN ST		GREENVILLE	SC	
29611	S126293424		107 E. MORGAN ST. GREENVILLE, SC	107 E. MORGAN		GREENVILLE	SC	
29611	S126294050		VACANT COMMERCIAL HOME	107 E. MORGAN STREET		GREENVILLE	SC	
29611	S123343725		VACANT MOBILE HOME	108A E MORGAN ST		GREENVILLE	SC	
29611	S123343726		VACANT MOBILE HOME	108B E MORGAN ST		GREENVILLE	SC	
29611	S123343727		VACANT MOBILE HOME	108C E MORGAN ST		GREENVILLE	SC	
29611	S123343728		VACANT MOBILE HOME	108D E MORGAN ST		GREENVILLE	SC	
29611	S126293714		RESIDENTIAL BUILDING 112 E MORGAN	112 E MORGAN ST		GREENVILLE	SC	
29611	S126293267		112 EAST MORGAN STREET	112 E. MORGAN ST.		GREENVILLE	SC	
29611	S126293857		RESIDENCE	7 E MORGAN ST		GREENVILLE	SC	
29611	S126293293		7 EAST MORGAN ST. GREENVILLE, SC	7 EAST MORGAN ST.		GREENVILLE	SC	
29611	1000212762	SCD046512224	GENERAL PAINTING CO INC	#3 N TEXAS AVE		GREENVILLE	SC	RCRA-NonGen
29611	1021952951		BICKERY AMOCO STATION	1900 NEW EASLEY HW		GREENVILLE	SC	EDR Historical Auto Stations
29611	1020743699		MILLERS MINUTE MART CNVNNC STR	208 NEW EASLEY HIGHWAY	**	GREENVILLE	SC	EDR Historical Auto Stations
29611	1007224352	110016953974	DEE S INC COMPOSTING SITE	2490 NEW EASLEY HWY		GREENVILLE	SC	FINDS
29611	1028073943	110071437068	CHARLIE'S SCRAP OF GREENVILLE	2503 NEW EASLEY HWY		GREENVILLE	SC	FINDS
29611	1027733643		CHARLIE'S SCRAP OF GREENVILLE	2503 NEW EASLEY HWY		GREENVILLE	SC	
29611	1022238923		STEGALLS TRANSM SPECIALISTS	2830 NEW EASLEY HWY		GREENVILLE	SC	EDR Historical Auto Stations
29611	1004780734	110002194474	STEGALLS TRANSMISSION SPECIALISTS	2830 NEW EASLEY HWY		GREENVILLE	SC	RCRA-CESQG, FINDS
29611	S126294288		RISON	2835 NEW EASLEY HWY		GREENVILLE	SC	
29611	1000228038	110002249362	PERFECTION FORMS CORPORATION	2840 NEW EASLEY HWY		GREENVILLE	SC	RCRA-NonGen, FINDS
29611	1016028856	110044960450	FONTAINE CONSTR/US 123 MINE	2956 NEW EASLEY HWY		GREENVILLE	SC	FINDS
29611	S127623692		GLENCO INSULATION CO	3302 NEW EASLEY HWY		GREENVILLE	SC	
29611	S127662704		ANDERSON RESIDENCE	21 NORWOOD ST		GREENVILLE	SC	
29611	S128919980		CHRISTY GOTTSCHALL	108 OAK ST		GREENVILLE	SC	
29611	S108952183		AMERICAN CONCRETE & PRECAST INC	110 OAKVALE RD		GREENVILLE	SC	AIRS
29611	1009405016	110056425300	AMERICAN CONCRETE & PRECAST INC	110 OAKVALE RD		GREENVILLE	SC	FINDS, TRIS
29611	1026030117		ACP GREENVILLE	110 OAKVALE RD		GREENVILLE	SC	
29611	1026103668	110070674164	ACP GREENVILLE	110 OAKVALE RD		GREENVILLE	SC	FINDS
29611	1007225271	110016963525	AME INC	16 OAKVALE RD		GREENVILLE	SC	FINDS
29611	1016308010	110017118457	THOMAS SAND CO INC	5 OAKVALE RD		GREENVILLE	SC	FINDS
29611	1010023938	110028042044	SALUDA DAM	391 OBA ROAD		GREENVILLE	SC	FINDS
29611	S128050919		ODOM CICLE	102 ODOM CIR		GREENVILLE	SC	
29611	S128050356		ODOM CIRCLE 102	102 ODOM CIR		GREENVILLE	SC	
29611	S128050380		104 ODOM CIRCLE DEMOLITION	104 ODOM CIR		GREENVILLE	SC	
29611	S128050569		104 ODOM CIRCLE	104 ODOM CIR		GREENVILLE	SC	
29611	S128050715		106 ODOM CIRCLE	106 ODOM CIR		GREENVILLE	SC	
29611	S119114338		FORMER MONROE INDUSTRIES - EAST B	20 ODOM CIR		GREENVILLE	SC	
29611	S119109914		EAST BUILDING	20 ODOM CIR		GREENVILLE	SC	
29611	1016120548	110002473083	SPECIALTY	20 ODOM CIR		GREENVILLE	SC	ICIS, FINDS
29611	S119114339		FORMER MONROE INDUSTRIES - EAST B	20 ODOM CIR		GREENVILLE	SC	
29611	1028697400		LAWTON LUMBER CO INC	CR OF WASHINGTON & FLORIDA AVE	**	GREENVILLE	SC	
29611	U003523120	4467	LAWTON LUMBER CO INC	CR OF WASHINGTON & FLORIDA AVE	**	GREENVILLE	SC	UST
29611	1007225228	110016963062	LAWTON LUMBER CO INC	CR OF WASHINGTON & FLORIDA AVE	**	GREENVILLE	SC	FINDS
29611	1017383888	110062714460	CUSTOM HOME SPECIALISTS	10 OIL MILL RD		GREENVILLE	SC	FINDS
29611	1005814772	110006847671	PREMIUM COATINGS INCORPORATED	10 OIL MILL ROAD		GREENVILLE	SC	FINDS
29611	S125479171		AT&T BUILDING	1001 OLD EASLEY HWY		GREENVILLE	SC	
29611	1021034955		WEST EDGAR C	1206 OLD ANDERSON R	**	GREENVILLE	SC	EDR Historical Auto Stations
29611	1021320440		WEST EDGAR C	1206 OLD ANDERSON R	**	GREENVILLE	SC	EDR Historical Auto Stations
29611	1016120499	110002250180	GIBSONS BODY SHOP	1518 OLD ANDERSON RD		GREENVILLE	SC	FINDS
29611	1004780342	SCD982174757	GIBSON'S BODY SHOP	1518 OLD ANDERSON ROAD		GREENVILLE	SC	RCRA-CESQG
29611	1007259306	110017323608	G&W SPEED SHOP	1809 OLD BUNCOMBE RD		GREENVILLE	SC	FINDS, LUST, UST
29611	1028694135		G&W SPEED SHOP	1809 OLD BUNCOMBE RD		GREENVILLE	SC	
29611	S127617183		2502 OLD EASLEY BRIDGE ROAD	2502 OLD EASLEY BRIDGE ROAD		GREENVILLE	SC	
29611	S127616594		2502 OLD EASLEY BRIDGE ROAD	2502 OLD EASLEY BRIDGE ROAD		GREENVILLE	SC	
29611	1020144583		MC ALISTERS AMOCO SERVICE	2506 OLD EASLEY BRIDGE RD		GREENVILLE	SC	EDR Historical Auto Stations
29611	S127560106			2602 OLD EASLEY BRIDGE RD		GREENVILLE	SC	

# EDR ZIP Code Scan Report

ZIP	EDR-ID	Facility ID	Name	Address	Map/Dir/Dist	City	State	Databases
29611	1000172553	110002194679	FMR QUICK AS A WINK #413	2616 OLD ANDERSON RD		GREENVILLE	SC	DRYCLEANERS, RCRA-NonGen, SHWS, FINDS
29611	S127637247		CAROLINA HIGH SCHOOL	2725 OLD ANDERSON RD		GREENVILLE	SC	
29611	S127637263		CAROLINA HIGH SCHOOL 400 WING	2725 OLD ANDERSON RD		GREENVILLE	SC	
29611	1004780302	110002250830	CAROLINA HIGH SCHOOL	2725 OLD ANDERSON ROAD		GREENVILLE	SC	RCRA-CESQG, FINDS
29611	1012120449	110038991552	WCOSA GEORGES CREEK WWTP	3635 OLD EASLEY BRIDGE RD		GREENVILLE	SC	FINDS
29611	1020567859		PROGRESO AUTO REPAIR	407 OLD EASLEY HWY		GREENVILLE	SC	EDR Historical Auto Stations
29611	1016278607	110009310842	ADAMS AUTO PARTS	415 OLD EASLEY HIGHWAY		GREENVILLE	SC	FINDS
29611	1001230523	SC0002408383	ADAMS AUTO PARTS	415 OLD EASLEY HWY		GREENVILLE	SC	CERCLIS, SHWS
29611	1020574507		ADAMS AUTO PARTS	415 OLD EASLEY HWY		GREENVILLE	SC	EDR Historical Auto Stations
29611	1017382977	110062696907	ADAMS SCRAP RECYCLING LLC	419 OLD EASLEY HWY		GREENVILLE	SC	FINDS
29611	S111382784		ADAMS SCRAP RECYCLING	419 OLD EASLEY HWY.		GREENVILLE	SC	SWRCY, AIRS, SPILLS
29611	1007247724	110017196416	BEREA PUBLIC SERVICE DISTRICT	54 OLD HINTS BRIDGE RD		GREENVILLE	SC	FINDS
29611	1007225143	110016962170	CANTEEN OF DIXIE INC	603 S OLD PIEDMONT HWY		GREENVILLE	SC	FINDS
29611	1004780182	110002230906	VF JEANS WEAR INC	609 S OLD PIEDMONT HWY		GREENVILLE	SC	RCRA-NonGen, FINDS
29611	1007243185	110017149478	SELOX INC	613 OLD EASLEY HWY		GREENVILLE	SC	FINDS
29611	1007241672	110017133626	PUMPERS PREMIUM STORES 6	620 OLD EASLEY HWY		GREENVILLE	SC	FINDS
29611	1031489705	SCR000796011	KOWA AMERICAN CORP	625 OLD PIEDMONT HWY		GREENVILLE	SC	RCRAInfo-LQG
29611	1026104435	110070674997	SMITHFIELD GRAIN - GREENVILLE BAKER	625 S OLD PIEDMONT HWY		GREENVILLE	SC	FINDS
29611	1026037892		SMITHFIELD GRAIN - GREENVILLE BAKER	625 S OLD PIEDMONT HWY		GREENVILLE	SC	
29611	1031077052	SCR000792259	KL-CHEMPAK, INC	625 S. OLD PIEDMONT HWY		GREENVILLE	SC	RCRAInfo-SQG
29611	1031136007		KL - CHEMPAK	625 S. OLD PIEDMONT HWY		GREENVILLE	SC	
29611	S113669570			629 OLD ANDERSON RD		GREENVILLE	SC	
29611	S128586678			660 OLD EASLEY RD		GREENVILLE	SC	
29611	1021665755		BALDWIN AUTOMOTIVE LLC	680 OLD EASLEY HWY		GREENVILLE	SC	EDR Historical Auto Stations
29611	S117361578		CONNECTOR PLUS (OAKVALE) PROPERTY	S OLD PIEDMONT HWY 0.6 M S OF I-85		GREENVILLE	SC	ALLSITES, AUL, SHWS
29611	S108953944		CONNECTOR PLUS (OAKVALE) PROPERTY	S OLD PIEDMONT HWY 0.6 M S OF I-85		GREENVILLE	SC	BROWNFIELDS, VCP
29611	1007460427	110017775371	PALMETTO STATE TRANSPORTATION CC	1050 PARK WEST BLVD		GREENVILLE	SC	FINDS
29611	1026419035	110070740326	ACL AIRSHOP LLC	500 PARK COMMERCE RD	**	GREENVILLE	SC	FINDS
29611	1026181605		ACL AIRSHOP LLC	500 PARK COMMERCE RD	**	GREENVILLE	SC	
29611	S131582661		ACL AIRSHOP LLC	500 PARK COMMERCE ROAD	**	GREENVILLE	SC	AIRS
29611	S126294008		RESIDENCE	1 E PARKER RD		GREENVILLE	SC	
29611	1007226867	110016980070	MONAVIEW QUICK SHOP	1200 W PARKER RD		GREENVILLE	SC	FINDS
29611	1020337253		DAY E F TEXACO SERVICE STATION	2000 W PARKER RD		GREENVILLE	SC	EDR Historical Auto Stations
29611	S127651781		BUILDING	221 E PARKER RD		GREENVILLE	SC	
29611	S127652050		BUILDING	221 E PARKER RD		GREENVILLE	SC	
29611	1007232123	110017034172	CORNER MART 19	224 E PARKER RD		GREENVILLE	SC	FINDS
29611	S126294009		RESIDENCE	3 E PARKER RD		GREENVILLE	SC	
29611	S126293270		3 EAST PARKER RD.	3 EAST PARKER RD.		GREENVILLE	SC	
29611	1007235684	110017071121	BOB VAUGHN GRADING	4 E PARKER RD		GREENVILLE	SC	FINDS
29611	1007230065	110017012935	PERRY LUTHI & ROBERT VAUGHN	4 E PARKER RD		GREENVILLE	SC	FINDS
29611	S121267499		HOUSE	507 W PARKER RD		GREENVILLE	SC	
29611	1020929082		HELTON BROS ESSO	809 W PARKER RD		GREENVILLE	SC	EDR Historical Auto Stations
29611	1007230649	110017019171	WESTSIDE QUIK SHOP INC	821 W PARKER RD		GREENVILLE	SC	FINDS
29611	1028689375		WESTSIDE QUICK STOP	821 W PARKER RD		GREENVILLE	SC	
29611	U004017338	12430	WESTSIDE QUICK STOP	821 W PARKER RD		GREENVILLE	SC	LUST, UST
29611	S127644079		VACANT RESIDENCE - RICK PERNELL- ME	22 PARKSIDE DR		GREENVILLE	SC	
29611	S119122233		RESIDENCE	10 PELZER ST		GREENVILLE	SC	
29611	S119113286		RESIDENCE	10 PELZER ST		GREENVILLE	SC	
29611	1023543463	110069999172	D&B GLASS INC	111 PENDLETON ROAD		GREENVILLE	SC	FINDS
29611	S132054450		1136-1146 PENDLETON ST.(COMMERCIAL	1136-1146 PENDLETON ST.		GREENVILLE	SC	
29611	S121476650		OLD HOUSE	1165 PENDLETON ST		GREENVILLE	SC	
29611	1007225133	110016962072	WESTSIDE CHEVRON	1172 PENDLETON ST		GREENVILLE	SC	FINDS
29611	1007229920	110017011446	TV S CHEVRON	1172 PENDLETON ST		GREENVILLE	SC	FINDS
29611	S130322547		REEDY PROPERTY GROUP	1186 PENDLETON ST		GREENVILLE	SC	SHWS
29611	S127022421		1200 PENDLETON ST GREENVILLE SC	1200 PENDLETON STREET		GREENVILLE	SC	
29611	S127022431		1211 PENDLETON ST. GREENVILLE, SC	1211 PENDLETON ST		GREENVILLE	SC	
29611	1026463811	110071089025	1211 PENDLETON ST SITE	1211 PENDLETON ST		GREENVILLE	SC	US BROWNFIELDS
29611	1027024225		1211 PENDLETON ST SITE	1211 PENDLETON ST		GREENVILLE	SC	FINDS
29611	1031546723		STEP BY STEP	1225 PENDLETON ST, STE 6		GREENVILLE	SC	
29611	1020545687		STANSELL ROY L	1226 PENDLETON ST		GREENVILLE	SC	EDR Historical Auto Stations
29611	1020279860		RIDGEWAY EXXON SERVICE STATION	1232 PENDLETON ST		GREENVILLE	SC	EDR Historical Auto Stations
29611	S120857581		MUTUAL HOME STORE OF GREENVILLE	1249 PENDLETON ST		GREENVILLE	SC	BROWNFIELDS, VCP, ALLSITES, AUL, SHWS

# EDR ZIP Code Scan Report

ZIP	EDR-ID	Facility ID	Name	Address	Map/Dir/Dist	City	State	Databases
29611	S120982637		COMMERCIAL BUILDING UNITS A, B & C	1256 PENDLETON ST		GREENVILLE	SC	
29611	1020120389		WHITE SWAN LAUNDRY & CLEANERS	1269 PENDLETON ST		GREENVILLE	SC	EDR Historical Cleaners
29611	S132055711		1279 PENDLETON ST. (COMMERCIAL BUI	1279 PENDLETON ST.		GREENVILLE	SC	
29611	S132290300		1288 PENDLETON ST	1288 PENDLETON ST		GREENVILLE	SC	
29611	1028691253		CRACKER JACKS	1300 PENDLETON ST		GREENVILLE	SC	
29611	1028693719		CRACKER JACKS	1300 PENDLETON ST		GREENVILLE	SC	
29611	U004255055		CRACKER JACKS	1300 PENDLETON ST		GREENVILLE	SC	UST
29611	U004254340		CRACKER JACKS	1300 PENDLETON ST		GREENVILLE	SC	LUST, UST
29611	1007227080	110016982274	CRACKER JACKS	1300 PENDLETON STREET		GREENVILLE	SC	FINDS
29611	1006875931	110014408248	TINSLEY REAL ESTATE	131 PENDLETON STREET		GREENVILLE	SC	FINDS
29611	1007259773	110017328453	PENDLETON ST FORMER EXXON STA	301 PENDLETON ST		GREENVILLE	SC	FINDS
29611	1014948435		301 PENDLETON STREET	301 PENDLETON STREET		GREENVILLE	SC	US BROWNFIELDS
29611	1016120500	110002250536	ELGIN-WILLIAMSON ENTERPRISES INCOF	306 PENDLETON STREET		GREENVILLE	SC	FINDS
29611	U003522700	4072	JAMES RIVER CORPORATION	315 PENDLETON RD		GREENVILLE	SC	UST
29611	1028697035		JAMES RIVER CORPORATION	315 PENDLETON RD		GREENVILLE	SC	
29611	S132289931		411 PENDLETON RD. (COMMERCIAL BUIL	411 PENDLETON RD.		GREENVILLE	SC	
29611	S119111698		ABANDONED BUILDING	916 PENDLETON ST		GREENVILLE	SC	
29611	S119118577		COMMERCIAL BUILDING	916 PENDLETON ST		GREENVILLE	SC	
29611	S119111699		ABANDONED BUILDING	918 PENDLETON ST		GREENVILLE	SC	
29611	S119118578		COMMERCIAL BUILDING	918 PENDLETON ST		GREENVILLE	SC	
29611	1021581492		COLONIAL OIL INDUSTRIES INC	PENDLETON RD	**	GREENVILLE	SC	EDR Historical Auto Stations
29611	S116230622		DIVERSIFIED SYSTEMS	556 PERRY AVE		GREENVILLE	SC	BROWNFIELDS, VCP, ALLSITES, AIRS, AUL, SHWS
29611	1014473371	SCR000772749	DIVERSIFIED SYSTEMS INC	556 PERRY AVE		GREENVILLE	SC	RCRA-CESQG
29611	1014835160	110043587133	DIVERSIFIED SYSTEMS INC	556 PERRY AVE		GREENVILLE	SC	FINDS
29611	1024241798	110070247612	556 PERRY AVENUE	556 PERRY AVENUE		GREENVILLE	SC	US BROWNFIELDS, FINDS
29611	1021489271		MILLER OIL CO	103 PICKENS		GREENVILLE	SC	EDR Historical Auto Stations
29611	S119121243		RESIDENCE	18 PIEDMONT AVE		GREENVILLE	SC	
29611	1026114941		SMITHFIELD GRAIN - GREENVILLE BAKER	625 S PIEDMONT HWY		GREENVILLE	SC	
29611	1026387015	110070683844	SMITHFIELD GRAIN - GREENVILLE BAKER	625 S PIEDMONT HWY		GREENVILLE	SC	
29611	S119116581		SMITHFIELD GRAIN - GREENVILLE BAKER	625 SOUTH PIEDMONT HIGHWAY		GREENVILLE	SC	FINDS
29611	1000380686	SCD114415672	LEASEWAY TRANSPORTATION CORP	7 PIEDMONT IND PARK		GREENVILLE	SC	AIRS
29611	S113669612			8 PINE ST		GREENVILLE	SC	RCRA-NonGen
29611	S132055606		201 PINEY RD. GREENVILLE, SC 29611	201 PINEY RD.		GREENVILLE	SC	
29611	S125238038		PUMP STATION #2	350 PINEY RD		GREENVILLE	SC	
29611	1005791556	110002182398	123 TIRE & BRAKE SERVICE	17 POE ST		GREENVILLE	SC	FINDS
29611	S127637142		FORMER BURNS SERVICE STATION	1810 POINSETT HWY		GREENVILLE	SC	
29611	U004255920		BURNS SERVICE STATION	1810 POINSETT HWY		GREENVILLE	SC	LUST, UST
29611	1028697461		BURNS SERVICE STATION	1810 POINSETT HWY		GREENVILLE	SC	
29611	1021183120		TRAMMELL BROS PURE OIL SERVICE	POINSETT & S PARKER		GREENVILLE	SC	EDR Historical Auto Stations
29611	1017433220		AT&T GREENVILLE	9 POWER DR		GREENVILLE	SC	
29611	S117406048			119 PROSPECT ST	**	GREENVILLE	SC	
29611	S120983188		RESIDENCE	127 PROSPECT ST	**	GREENVILLE	SC	
29611	S131449138		128 PROSPECT	128 PROSPECT STREET	**	GREENVILLE	SC	
29611	S131448792		128(132) PROSPECT ST. RESIDENCE "TR/	128(132) PROSPECT ST TRACT A	**	GREENVILLE	SC	
29611	S131448798		128(132) PROSPECT ST. (STORAGE BLDG	128(132) PROSPECT ST.	**	GREENVILLE	SC	
29611	S131448809		130 PROSPECT ST.(LEFT REAR) STORAG	130 PROSPECT ST	**	GREENVILLE	SC	
29611	S131448808		130 PROSPECT ST. STORAGE BUILDING (	130 PROSPECT ST.	**	GREENVILLE	SC	
29611	S131448793		130 PROSPECT ST. RESIDENCE "TRACT C	130 PROSPECT ST. TRACT C	**	GREENVILLE	SC	
29611	S131449129		130 PROSPECT	130 PROSPECT STREET	**	GREENVILLE	SC	
29611	S131448794		134 PROSPECT ST. RESIDENCE "TRACT C	134 PROSPECT ST.	**	GREENVILLE	SC	
29611	S131449137		134 PROSPECT STREET	134 PROSPECT STREET	**	GREENVILLE	SC	
29611	1001969305	110002249969	HOUSING AUTHORITY OF GREENVILLE	100 QUEEN ST		GREENVILLE	SC	RCRA-CESQG, FINDS
29611	S119112885		RESIDENCE	3 QUEEN ST		GREENVILLE	SC	
29611	S119121294		RESIDENCE	3 QUEEN ST		GREENVILLE	SC	
29611	S119112886		RESIDENCE	7 QUEEN ST		GREENVILLE	SC	
29611	S119121298		RESIDENCE	7 QUEEN ST		GREENVILLE	SC	
29611	S131448913		319 RHETT ST DEMO - 6523033	319 RHETT ST		GREENVILLE	SC	
29611	S128920610		KRISTIN FREDERICKSON RESIDENCE	206 RIVERVIEW DRIVE		GREENVILLE	SC	
29611	S127021783		24 RIVERVIEW CIRCLE GREENVILLE	24 RIVERVIEW CIRCLE		GREENVILLE	SC	
29611	S127021782		24 RIVERVIEW CIRCLE GREENVILLE	24 RIVERVIEW CIRCLE		GREENVILLE	SC	
29611	S131449091		POWDERSVILLE ELEMENTARY	130 ROE RD		GREENVILLE	SC	
29611	1007234222	110017055942	POWDERSVILLE MEDICAL PARK	15 ROE RD		GREENVILLE	SC	FINDS
29611	1027855696		POWDERSVILLE MEDICAL PARK	15 ROE ROAD		GREENVILLE	SC	
29611	S127633539		SAVANNAH RIVER SITE	772-F ROOM A133	**	AIKEN	SC	
29611	S127637004		SCDOT BRIDGE CROSSING ADAMS CREE	RD S-60	**	CHESTERFIELD CO	SC	
29611	S132054438		10 SACO ST. (RESIDENTIAL) GREENVILLE	10 SACO STREET		GREENVILLE	SC	
29611	S132055520		10 SACO STREET GREENVILLE	10 SACO STREET		GREENVILLE	SC	

# EDR ZIP Code Scan Report

ZIP	EDR-ID	Facility ID	Name	Address	Map/Dir/Dist	City	State	Databases
29611	S132055534		4 SACO STREET, GREENVILLE	4 SACO ST		GREENVILLE	SC	
29611	S132054437		4 SACO ST. (RESIDENCE) GREENVILLE, S	4 SACO ST		GREENVILLE	SC	
29611	1020394721		MOORES AMOCO SERVICE	103 SALUDA DAM RD		GREENVILLE	SC	EDR Historical Auto Stations
29611	U003624603	4517	GREENVILLE MAINTENANCE FACILITY	13 SALUDA DAM RD		GREENVILLE	SC	GWCI, UIC, RCR, LUST, SPILLS, UST
29611	1007259915	110017329942	GREENVILLE MAINTENANCE FACILITY	13 SALUDA DAM RD		GREENVILLE	SC	FINDS
29611	1007115559	SCD981469984	SCDOT GREENVILLE	13 SALUDA DAM RD		GREENVILLE	SC	RCRA-CESQG
29611	1028697447		GREENVILLE MAINTENANCE FACILITY	13 SALUDA DAM RD		GREENVILLE	SC	
29611	1000187492	110002194517	SC DOT GREENVILLE	13 SALUDA DAM RD		GREENVILLE	SC	FINDS
29611	S127623851		RESIDENCE	1618 E SALUDA LAKE RD		GREENVILLE	SC	
29611	1007241396	110017130727	TRUTH MISSIONARY BAPTIST CHURCH	200 SALUDA DAMS RD PO BOX 14999		GREENVILLE	SC	FINDS
29611	1007256794	110017297307	JOHN H PAXTON DMD	736 SALUDA LAKE RD		GREENVILLE	SC	FINDS
29611	1007225336	110016964203	ALMOST AIR	106 SANDRA AVE		GREENVILLE	SC	FINDS
29611	1007227937	110016991022	SANDRA AVENUE LOCATION	106 SANDRA AVE		GREENVILLE	SC	FINDS
29611	1000875747	110002194447	SOUTHWEST MOTOR FREIGHT	106 SANDRA AVE		GREENVILLE	SC	RCRA-CESQG, FINDS
29611	1028693638		SALEM LEASE CORP	119 SANDRA AVE		GREENVILLE	SC	
29611	U003603791	18439	SALEM LEASE CORP	119 SANDRA AVE		GREENVILLE	SC	LUST, UST
29611	S116230378			934 SECOND AVE		JUDSON	SC	
29611	1010163180	110030475313	R & T MOTORSPORTS, LLC	16 SENTELL ROAD		GREENVILLE	SC	ICIS, FINDS
29611	1007240759	110017124093	CARTER EXCAVATING COMPANY INC	45 SENTELL RD		GREENVILLE	SC	FINDS
29611	1027740489		SH CARTER DEVELOPMENT INC	51 SENTELL RD		GREENVILLE	SC	
29611	1028074892	110071438198	SH CARTER DEVELOPMENT INC	51 SENTELL RD		GREENVILLE	SC	FINDS
29611	S127626540		RESIDENCE	22 SEVENTH ST JUDSON		GREENVILLE	SC	
29611	1005791735	110002179366	MILSAP USED TIRES	8A SHORE DR		GREENVILLE	SC	FINDS
29611	1008238778	110021280503	QUALITY CONCRETE OF UPSTATE:SPAR	SIMS CHAPEL ROAD		SPARTANBURG	SC	FINDS
29611	S120983198		RESIDENCE	15 SIRRINE ST		GREENVILLE	SC	
29611	S119119294		RESIDENCE	13 N SIX ST		GREENVILLE	SC	
29611	S132054426		6 SMITH ST. (RESIDENTIAL) GREENVILLE,	6 SMITH ST.		GREENVILLE	SC	
29611	S130282672		9 SMITH STREET	9 SMITH STREET		GREENVILLE	SC	
29611	1023620230		MONAGHAN PLANT PARKING LOT	10621 SMYTHE STREET		GREENVILLE	SC	US BROWNFIELDS
29611	1023543993	110070004627	MONAGHAN PLANT PARKING LOT	10621 SMYTHE STREET	**	GREENVILLE	SC	FINDS
29611	1007228264	110071720586	JPSA ACQUISITION:MONAGHAN-CLOSED	11 SMYTHE ST		GREENVILLE	SC	FINDS
29611	S127643337		MONAGHAN MILL	11 SMYTHE ST		GREENVILLE	SC	
29611	S127620764		MONAGHAN MILL	11 SMYTHE ST		GREENVILLE	SC	
29611	1007243432	110017152043	PARKER SEWER & FIRE SUB-DIST	117 SMYTHE ST		GREENVILLE	SC	FINDS
29611	1006289596	110011863849	BETTER LIFE PRODUCTS	19 SMYTHE ST.		GREENVILLE	SC	FINDS
29611	1005425206		BETTER LIFE PRODUCTS	19 SMYTHE STREET		GREENVILLE	SC	SSTS
29611	S127640834		MONAGHAN MILL, LLC - 201 SMYTHE ST	201 SMYTHE ST		GREENVILLE	SC	
29611	1000430156	110002232815	THE LOFTS OF GREENVILLE	201 SMYTHE ST		GREENVILLE	SC	SHWS, FINDS
29611	S118176236		LOFTS AT GREENVILLE	201 SMYTHE ST		GREENVILLE	SC	NPDES
29611	1015736411	SCD077995587	MONAGHAN MILL LLC	201 SMYTHE ST		GREENVILLE	SC	CERCLIS-NFRAP, RCRA-NonGen
29611	S127620082		MONAGHAN MILL	201 SMYTHE ST		GREENVILLE	SC	
29611	1014628888			201 SMYTHE STREET		GREENVILLE	SC	PCB TRANSFORMER
29611	1005851724	110008554402	GUNNELL TIRE SERVICE	113 SOMERSET ST		GREENVILLE	SC	FINDS
29611	S127318345			125 SORRELL DR		GREENVILLE	SC	
29611	S126293321		RESIDENTIAL STRUCTURE SPEARMAN	170 SPEARMAN CIR		POWDERSVILLE	SC	
29611	S123163894		RANDALL RESIDENCE	17 SPINNAKER CT		GREENVILLE	SC	
29611	S123163375		NIELD RESIDENCE	18 SPINNAKER CT		GREENVILLE	SC	
29611	S117884583			19 SPINNAKER CT		GREENVILLE	SC	
29611	S127560133			29 SPRINGFIELD AVE		GREENVILLE	SC	
29611	S119113000		RESIDENCE	117 3RD ST		GREENVILLE	SC	
29611	S119121711		RESIDENCE	117 3RD ST		GREENVILLE	SC	
29611	1026006452		21 3RD ST PROPERTY	21 3RD ST		GREENVILLE	SC	US BROWNFIELDS
29611	1026434547	110070789512	21 3RD ST PROPERTY	21 3RD ST		GREENVILLE	SC	FINDS
29611	S121476987		VACANT HOUSE	26 11TH ST		GREENVILLE	SC	
29611	S120981101		HOUSE	5 10TH ST		GREENVILLE	SC	
29611	S127560485			STAUNTON BRIDGE RD & I-85	**	GREENVILLE	SC	
29611	S126294504		33 STEVENS STREET CRAWLSPACE	33 STEVENS STREET		GREENVILLE	SC	
29611	S127559853			110 STILLWATER AVE		GREENVILLE	SC	
29611	S130282445		102 GORDON STREET	100GORDON STREET	**	GREENVILLE	SC	
29611	1020543321		TENNECO COMPANY	400 SULPHUR SPRINGS RD		GREENVILLE	SC	EDR Historical Auto Stations
29611	1007233421	110017047505	LIL CRICKET 328	400 SULPHUR SPRINGS RD		GREENVILLE	SC	FINDS
29611	1007256792	110017297281	JOHN R FUZIA DMD	534 SULPHUR SPRING RD		GREENVILLE	SC	FINDS
29611	1022050544		BEREA EXXON & FUEL CO	651 SULPHUR SPRINGS ROAD		GREENVILLE	SC	EDR Historical Auto Stations
29611	1028702275		UNOCAL 55 965241	652 SULPHUR SPR RD & HUNTS BR	**	GREENVILLE	SC	
29611	1007228959	110017001518	UNOCAL 55 965241	652 SULPHUR SPR RD & HUNTS BR	**	GREENVILLE	SC	FINDS
29611	U003526204	9627	UNOCAL 55 965241	652 SULPHUR SPR RD & HUNTS BR	**	GREENVILLE	SC	UST
29611	1020395074		GOUCHERS UNION 76	652 SULPHUR SPRINGS RD		GREENVILLE	SC	EDR Historical Auto

# EDR ZIP Code Scan Report

ZIP	EDR-ID	Facility ID	Name	Address	Map/Dir/Dist	City	State	Databases
29611	1007243466	110017152409	EDWIN L STROUD DMD PA	701 SULPHUR SPRINGS RD		GREENVILLE	SC	Stations FINDS
29611	1022224213		PIEDMONT PETROLEUM CORP	208 SWEETBRIAR RD		GREENVILLE	SC	
29611	1004779727	110002248675	WADDELL PAINTING INCORPORATED	3 N TEXAS AVE		GREENVILLE	SC	Stations FINDS EDR Historical Auto Stations RCRA-NonGen, FINDS
29611	S125237961		RESIDENTIAL HOME	410 S TEXAS AVE		GREENVILLE	SC	
29611	S119121660		WESTVIEW APARTMENTS - BUILDING F	81 TEXTILE AVE	**	GREENVILLE	SC	
29611	S119121662		WESTVIEW APARTMENTS - OFFICE CLUB	81 S TEXTILE AVE		GREENVILLE	SC	
29611	S119121599		WESTVIEW APARTMENTS - BUILDING L	81 S TEXTILE AVE		GREENVILLE	SC	
29611	S119121602		WESTVIEW APARTMENTS - BUILDING H	81 S TEXTILE AVE		GREENVILLE	SC	
29611	S119121656		WESTVIEW APARTMENTS - BUILDING A	81 S TEXTILE AVE		GREENVILLE	SC	
29611	S119121600		WESTVIEW APARTMENTS - BUILDING K	81 S TEXTILE AVE		GREENVILLE	SC	
29611	S119113086		WESTVIEW APARTMENTS - BUILDING N	81 S TEXTILE AVE		GREENVILLE	SC	
29611	S119121601		WESTVIEW APARTMENTS - BUILDING J	81 S TEXTILE AVE		GREENVILLE	SC	
29611	S119121551		WESTVIEW APARTMENTS - BUILDING M	81 S TEXTILE AVE		GREENVILLE	SC	
29611	S119121891		WESTVIEW APARTMENTS - BUILDING E	81 S TEXTILE AVE		GREENVILLE	SC	
29611	S119121657		WESTVIEW APARTMENTS - BUILDING N	81 S TEXTILE AVE		GREENVILLE	SC	
29611	S119113085		WESTVIEW APARTMENTS - OFFICE BUIL	81 S TEXTILE AVE		GREENVILLE	SC	
29611	S119122201		WESTVIEW APARTMENTS - BUILDING K	81 S TEXTILE BLVD		GREENVILLE	SC	
29611	S119122200		WESTVIEW APARTMENTS - BUILDING E	81 S TEXTILE BLVD		GREENVILLE	SC	
29611	S119122202		WESTVIEW APARTMENTS - BUILDING L	81 S TEXTILE BLVD		GREENVILLE	SC	
29611	S119121661		WESTVIEW APARTMENTS - BUILDING G	81 TEXTILE AVE		GREENVILLE	SC	
29611	S119121658		WESTVIEW APARTMENTS - BUILDING B	81 TEXTILE AVE		GREENVILLE	SC	
29611	S119121659		WESTVIEW APARTMENTS - BUILDING C	81 TEXTILE AVE		GREENVILLE	SC	
29611	S119116926		RESIDENCE	2 THEADORE DR	**	GREENVILLE	SC	
29611	1007244172	110017159643	POWDERSVILLE QUICK STOP	220 THREE BRIDGES RD		POWDERSVILLE	SC	FINDS
29611	S127669072		RESIDENCE	59 TOPSAIL CT		GREENVILLE	SC	
29611	S131449185		78 TOPSAIL CT. GREENVILLE	78 TOPSAIL CT.		GREENVILLE	SC	
29611	S131449605		24 TRACTION ST - 6523037	24 TRACTION ST		GREENVILLE	SC	
29611	S131448958		24 TRACTION ST - 6523037	24 TRACTION ST		GREENVILLE	SC	
29611	2022331626			22 TRICIA COURT	**	GREENVILLE	SC	ERNS
29611	1024408440	110070324295	TRANSILWRAP COMPANY INC	127 TURNINGSTONE COURT		GREENVILLE	SC	FINDS
29611	S127624319		VACANT BUILDING	525 UNIVERSITY RIDGE		GREENVILLE	SC	
29611	S127650484		BUILDING	525 UNIVERSITY RIDGE		GREENVILLE	SC	
29611	S127626735		RESIDENTIAL STRUCTURE	11 VALLEY ST		GREENVILLE	SC	
29611	S121476557		RESIDENCE	20 N VANCE ST		GREENVILLE	SC	
29611	1018288505		THOMAS CONCRETE OF SC DUNCAN	231 R VICTOR HILL RD		DUNCAN	SC	ICIS
29611	1000107439	110002251241	ACE CLEANERS	3234 WADE HAMPTON BLVD		GREENVILLE	SC	RCRA-NonGen, FINDS
29611	S126294455		HAGGERTY RESIDENCE	118 S. WASHINGTON AVE.		GREENVILLE	SC	
29611	1016185156	110002249816	JERRY TATHAM BODY SHOP INCORPORA	20 S WASHINGTON AVE		GREENVILLE	SC	FINDS
29611	1000449148	SCD987573698	JERRY TATHAM BODY SHOP INC	20 SOUTH WASHINGTON AVE		GREENVILLE	SC	RCRA-CESQG
29611	S128050595		206 S. WASHINGTON STREET RESIDENCE	206 S. WASHINGTON STREET		GREENVILLE	SC	
29611	1005790350	110002235153	ROBBINS TIRE SERVICE	224 N WASHINGTON AVE		GREENVILLE	SC	FINDS
29611	1000449146	SCD987574142	EXCALABER TOOL & EQUIPMENT	28 S WASHINGTON STREET		GREENVILLE	SC	RCRA-NonGen
29611	1016182120	110001672547	EXCALIBUR TOOL-WASHINGTON-CLOSEE	28 SOUTH WASHINGTON AVENUE		GREENVILLE	SC	FINDS
29611	1027733999		CONCRETE CREATIONS - STORY INC	410 S WASHINGTON AVE		GREENVILLE	SC	
29611	1028075437	110071438832	CONCRETE CREATIONS - STORY INC	410 S WASHINGTON AVE		GREENVILLE	SC	FINDS
29611	1005816777	110006358832	BALLARD CONCRETE COMPANY INCORP	410 SOUTH WASHINGTON AVENUE		GREENVILLE	SC	FINDS
29611	1006046331	110001666705	US MILLWORKS LLC	510 SOUTH WASHINGTON AVENUE		GREENVILLE	SC	FINDS
29611	S127665261		VACANT BLDG	632 S WASHINGTON AVE		GREENVILLE	SC	
29611	S127660094		AMECO, INC - VACANT BLDG	632 S WASHINGTON ST		GREENVILLE	SC	
29611	1004594118	110070247611	711 W. WASHINGTON ST.	711 W. WASHINGTON ST.	B, SSE, 1/8 - 1/4	GREENVILLE	SC	US BROWNFIELDS, RCRA-NonGen, FINDS
29611	S128050516		800 S. WASHINGTON OFFICE	800 S. WASHINGTON AVENUE		GREENVILLE	SC	
29611	1007246800	110017186926	CELY CONSTRUCTION CO	800 WASHINGTON AVE		GREENVILLE	SC	FINDS
29611	S132055395		BUILDERS FIRST SOURCE	801 S WASHINGTON AVE.		GREENVILLE	SC	
29611	1007244600	110017164218	FRANK ULMER LUMBER CO	801 WASHINGTON AVE		GREENVILLE	SC	FINDS
29611	S128920325		MARILYN NEEDEY	18 WELCOME ST		GREENVILLE	SC	
29611	1005790504	110002230693	BISHOP S INC	25 E WELCOME RD		GREENVILLE	SC	FINDS
29611	S127665309		DUKE ENERGY - OAKVALE TIE	1116 WHITE HORSE RD		GREENVILLE	SC	
29611	1011863751	SCR000770446	PENSKE TRUCK LEASING CO LP	1116 WHITE HORSE RD		GREENVILLE	SC	RCRAInfo-SQG
29611	1007244939	110017167769	JOE GLENN	114 WHITE CIR		GREENVILLE	SC	FINDS
29611	1029144624		INTERNATIONAL VITAMIN CORPORATION	133 WHITE HORSE CT		GREENVILLE	SC	
29611	1028118670	110071499713	INTERNATIONAL VITAMIN CORPORATION	133 WHITE HORSE CT		GREENVILLE	SC	FINDS
29611	1028697202		G&P TRUCKING COMPANY INC	1727 WHITE HORSE RD		GREENVILLE	SC	
29611	U003521612	4251	G&P TRUCKING COMPANY INC	1727 WHITE HORSE RD		GREENVILLE	SC	LUST, UST
29611	1004780170	SCD981754492	PENSKE TRUCK LEASING CO LP	2701 WHITE HORSE RD		GREENVILLE	SC	RCRA-NonGen
29611	1028697375		PENSKE TRUCK LEASING CO LP	2701 WHITE HORSE RD		GREENVILLE	SC	
29611	U003624794	4437	PENSKE TRUCK LEASING CO LP	2701 WHITE HORSE RD		GREENVILLE	SC	LUST, UST
29611	1016120489	110002249335	PENSKE TRUCK LEASING COMPANY LP	2701 WHITE HORSE ROAD		GREENVILLE	SC	FINDS
29611	1028692582		CORNER MART 38	2705 WHITE HORSE RD		GREENVILLE	SC	

# EDR ZIP Code Scan Report

ZIP	EDR-ID	Facility ID	Name	Address	Map/Dir/Dist	City	State	Databases
29611	U004018057	16980	CORNER MART #17338	2705 WHITE HORSE RD		GREENVILLE	SC	UST
29611	1021580412		PIEDMONT PETROLEUM CORP	2705 WHITE HORSE RD		GREENVILLE	SC	EDR Historical Auto Stations
29611	1007230870	110017021417	CORNER MART 38	2705 WHITE HORSE RD		GREENVILLE	SC	FINDS
29611	1026570881		BAKER, INC.	2710 WHITE HORSE ROAD, STE 500		GREENVILLE	SC	PRP
29611	S127665106		WHITE HORSE RD - COOLING TOWER	2721 WHITE HORSE RD		GREENVILLE	SC	
29611	S127659811		WHITE HORSE RD - BLDG 3 CENTER	2721 WHITE HORSE RD		GREENVILLE	SC	
29611	S127665093		WHITE HORSE RD - BLDGS A&B (1&2)	2721 WHITE HORSE RD		GREENVILLE	SC	
29611	S127665092		WHITE HORSE RD - CENTER BLDG 3	2721 WHITE HORSE RD		GREENVILLE	SC	
29611	S127659298		BUILDING 3	2721 WHITE HORSE RD		GREENVILLE	SC	
29611	S127659299		PLANT 2 SECTION A	2721 WHITE HORSE RD		GREENVILLE	SC	
29611	S127669592		THE BIBB PLANT	2721 WHITE HORSE RD		GREENVILLE	SC	
29611	1000430150	SCD057550642	DAN RIVER INC WHITE HORSE PLANT	2721 WHITE HORSE RD		GREENVILLE	SC	RCRA-CESQG
29611	S127659810		WHITE HORSE RD - BLDGS A&B	2721 WHITE HORSE RD		GREENVILLE	SC	
29611	S127659300		PLANT 2 SECTION B	2721 WHITE HORSE RD		GREENVILLE	SC	
29611	S127659910		PLANT 1	2721 WHITE HORSE RD		GREENVILLE	SC	
29611	S127630607		DAN RIVER WHITE HORSE PLANT	2721 WHITE HORSE RD		GREENVILLE	SC	
29611	S127663972		BLDG 3 - WAREHOUSE	2721 WHITE HORSE RD		GREENVILLE	SC	
29611	S127659292		WATER TOWER	2721 WHITE HORSE RD		GREENVILLE	SC	
29611	S127659806		BUILDINGS A & B	2721 WHITE HORSE RD		GREENVILLE	SC	
29611	S127665163		2721 WHITE HORSE RD - PLANT 1	2721 WHITE HORSE RD HWY 25		GREENVILLE	SC	
29611	1016940379		APPLIED ABATEMENT CONCEPTS LLC	2721 WHITE HORSE ROAD		GREENVILLE	SC	
29611	1017376018	110061087853	APPLIED ABATEMENT CONCEPTS LLC	2721 WHITE HORSE ROAD		GREENVILLE	SC	FINDS
29611	1027837021		JSI STORE FIXTURES INCORPORATED	2723 WHITE HORSE RD		GREENVILLE	SC	
29611	1024392366	110070299215	72181 - JSI STORE FIXTURES INC	2723 WHITE HORSE ROAD		GREENVILLE	SC	FINDS
29611	1028696790		METROMONT CORPORATION	2802 WHITE HORSE RD		GREENVILLE	SC	
29611	S127643970		METROMONT PRE-STRESS PLANT	2802 WHITE HORSE RD		GREENVILLE	SC	
29611	S127670713		METROMONT PRE-STRESS PLANT - QUAL	2802 WHITE HORSE RD		GREENVILLE	SC	
29611	1000367433	110064196427	METROMONT CORPORATION	2802 WHITE HORSE RD		GREENVILLE	SC	AIRS, UIC, ICIS, RCRA-CESQG, FINDS
29611	1016118251	110002230595	METROMONT LLC	2802 WHITE HORSE ROAD		GREENVILLE	SC	FINDS
29611	1009523650		SOUTHERN WATER TREATMENT CO. INC	2806 WHITE HORSE RD		GREENVILLE	SC	FTTS, HIST FTTS
29611	1007294327		SOUTHERN WATER TREATMENT CO. INC	2806 WHITE HORSE RD		GREENVILLE	SC	FTTS, HIST FTTS
29611	95281679	SCD987595675		2806 WHITE HORSE RD		GREENVILLE	SC	ERNS
29611	1007116077		SOUTHERN WATER TREATMENT COMPAI	2806 WHITE HORSE RD		GREENVILLE	SC	NPDES, RCRA-CESQG, SHWS
29611	1007564421		SOUTHERN WATER TREATMENT CO. INC	2806 WHITE HORSE ROAD		GREENVILLE	SC	FTTS, HIST FTTS
29611	1011837774		SOUTHERN WATER TREATMENT	2806 WHITE HORSE ROAD		GREENVILLE	SC	RMP
29611	1011837776		SOUTHERN WATER TREATMENT COMPAI	2806 WHITE HORSE ROAD		GREENVILLE	SC	RMP
29611	2007827682			2806 WHITE HORSE ROAD		GREENVILLE	SC	ERNS
29611	S131582599		SOUTHERN WATER TREATMENT CO INC	2806 WHITE HORSE ROAD		GREENVILLE	SC	AIRS
29611	1007243979	110017157690	PYA MONARCH INC	2818 WHITE HORSE RD		GREENVILLE	SC	FINDS
29611	S120981026		HARVEST HOPE FOOD BANK - PARTIAL D	2818 WHITE HORSE RD		GREENVILLE	SC	
29611	S120981025		HARVEST HOPE FOOD BANK - OFFICE	2818 WHITE HORSE RD		GREENVILLE	SC	
29611	2000546725			2818 WHITE HORSE ROAD		GREENVILLE	SC	ERNS
29611	1007226423	110016975576	CORNER MART 3	2831 WHITE HORSE RD		GREENVILLE	SC	FINDS
29611	1020460214		PIEDMONT PETROLEUM CORP	2831 WHITE HORSE RD		GREENVILLE	SC	EDR Historical Auto Stations
29611	1028697226		DILLARD PAPER CO	2930 WHITE HORSE RD		GREENVILLE	SC	
29611	1007260336	110017334259	DILLARD PAPER CO	2930 WHITE HORSE RD		GREENVILLE	SC	FINDS
29611	U003603747	4277	DILLARD PAPER CO	2930 WHITE HORSE RD		GREENVILLE	SC	LUST, UST
29611	1007256143	110017290625	PUTMAN PROPERTY	3014 WHITE HORSE RD		GREENVILLE	SC	FINDS
29611	1028691098		PUTMAN PROPERTY	3014 WHITE HORSE RD		GREENVILLE	SC	
29611	1004780620	SCD987588274	ADVANCED AUTOMATION INC	3014 WHITE HORSE RD		GREENVILLE	SC	RCRA-NonGen
29611	U003524449	14954	PUTMAN PROPERTY	3014 WHITE HORSE RD		GREENVILLE	SC	UST
29611	1022142452		SPINX COMPANY INC	3014 WHITE HORSE RD		GREENVILLE	SC	EDR Historical Auto Stations
29611	1018763509		MODEL CLEANERS	3031 WHITE HORSE RD		GREENVILLE	SC	EDR Historical Cleaners
29611	S127021913		3041 WHITE HORSE RD	3041 WHITE HORSE RD		GREENVILLE	SC	
29611	S127022591		3041 WHITE HORSE ROAD COMMERCIAL	3041 WHITE HORSE ROAD		GREENVILLE	SC	
29611	1027193973		NATIONAL COATINGS & SUPPLIES	3044 WHITE HORSE ROAD		GREENVILLE	SC	
29611	1027222771	SCR000789776	NATIONAL COATINGS & SUPPLIES	3044 WHITE HORSE ROAD		GREENVILLE	SC	RCRA-CESQG
29611	1027176904	110071248835	NATIONAL COATINGS & SUPPLIES	3044 WHITE HORSE ROAD		GREENVILLE	SC	FINDS
29611	1007246250	110017181244	FRANCIS WHOLESALE CO INC	3048 WHITE HORSE RD		GREENVILLE	SC	FINDS
29611	1016028836	110044871449	SAVE A LOT FOOD STORE/RITE AID PHAF	3050 WHITE HORSE ROAD		GREENVILLE	SC	FINDS
29611	1015750269	SCR000775551	RITE AID #11642	3050 WHITE HORSE ROAD		GREENVILLE	SC	RCRA-NonGen
29611	1015760066	110044950808	SAVE A LOT FOOD	3050 WHITE HOUSE RD		GREENVILLE	SC	FINDS
29611	U003982826	4529	BECK BP	3053 WHITE HORSE RD		GREENVILLE	SC	GWCI, LUST, UST
29611	1007259925	110017330048	BECK BP	3053 WHITE HORSE RD		GREENVILLE	SC	FINDS
29611	1028697459		BECK BP	3053 WHITE HORSE RD		GREENVILLE	SC	
29611	1022248252		JOHNNY HYATT CHEVRON	3054 WHITE HORSE ROAD		GREENVILLE	SC	EDR Historical Auto Stations

# EDR ZIP Code Scan Report

ZIP	EDR-ID	Facility ID	Name	Address	Map/Dir/Dist	City	State	Databases
29611	1007243919	110017157039	CBT INC	3100 WHITE HORSE RD		GREENVILLE	SC	FINDS
29611	1020596219		WHITE HORSE SPUR INC	3100 WHITE HORSE RD		GREENVILLE	SC	EDR Historical Auto Stations
29611	1007234779	110017061631	PRECISION TUNE UP	3101 WHITE HORSE RD		GREENVILLE	SC	FINDS
29611	1021218711		C & D ENTERPRISES INC	3101 WHITE HORSE RD		GREENVILLE	SC	EDR Historical Auto Stations
29611	1018452657		MODEL CLEANERS	3103 WHITE HORSE RD		GREENVILLE	SC	EDR Historical Cleaners
29611	1000379379	SCD982161523	DIESEL POWER INC	3111 WHITE HORSE RD		GREENVILLE	SC	RCRA-CESQG
29611	1006085471	110002250439	DIESEL POWER INC	3111 WHITE HORSE RD		GREENVILLE	SC	FINDS
29611	1007241932	110017136295	WESTSIDE MEDICAL CENTER	3204-D WHITE HORSE RD		GREENVILLE	SC	FINDS
29611	S113669426			3239 WHITE HORSE RD		GREENVILLE	SC	
29611	1020344197		TRAMMELLS ESSO SERVICE CENTER	3300 WHITE HORSE RD		GREENVILLE	SC	EDR Historical Auto Stations
29611	1007245432	110017172879	WHITE HORSE RD CENTER	3300 WHITE HORSE RD		GREENVILLE	SC	FINDS
29611	1007226382	110016975166	SCOTT RENOVATIONS INC	3406 WHITE HORSE RD		GREENVILLE	SC	FINDS
29611	1020849723		WELCOME SHELL SERVICE STATION	3501-05 WHITE HORSE		GREENVILLE	SC	EDR Historical Auto Stations
29611	S119119408		FORMER AUTO SHOP	3515 WHITE HORSE RD		GREENVILLE	SC	
29611	S119112131		FORMER AUTO SHOP	3515 WHITE HORSE RD		GREENVILLE	SC	
29611	1027823637		FAMILY DOLLAR	3525 WHITE HORSE ROAD		GREENVILLE	SC	
29611	1021050416		FAST FARE INC	3799 WHITE HORSE		GREENVILLE	SC	EDR Historical Auto Stations
29611	1007237988	110017095178	SC546	3799 WHITE HORSE RD		GREENVILLE	SC	FINDS
29611	S127021757		3807 WHITE HORSE RD	3807 WHITE HORSE RD		GREENVILLE	SC	
29611	S127022243		3807 WHITEHORSE	3807 WHITE HORSE RD		GREENVILLE	SC	
29611	1021507173		SAV-A-TOWN OIL COMPANY	3815 WHITE HORSE RD		GREENVILLE	SC	EDR Historical Auto Stations
29611	1007226833	110016979732	SPINX 197	3815 WHITE HORSE RD		GREENVILLE	SC	FINDS
29611	1021319241		CORNER MART	3821 WHITE HORSE RD		GREENVILLE	SC	EDR Historical Auto Stations
29611	S117884657			3903 WHITE HORSE RD		GREENVILLE	SC	
29611	S111333761			3924 WHITE HORSE RD		GREENVILLE	SC	
29611	1007244601	110017164227	TABERNACLE BAPTIST CHURCH	3931 WHITE HORSE RD		GREENVILLE	SC	FINDS
29611	1007236942	110017084126	WELCOME DEPENDABLE F S & O	4161 WHITE HORSE RD		GREENVILLE	SC	FINDS
29611	1020461744		LEAGUE OIL COMPANY INC	4161 WHITE HORSE RD		GREENVILLE	SC	EDR Historical Auto Stations
29611	1016121410	110002100743	CAROLINA PLATING & STAMPING, CO	4404 WHITE HORSE RD.		GREENVILLE	SC	FINDS
29611	1000275138	110000354287	ROLL TECHNOLOGY INC	4412 WHITE HORSE RD		GREENVILLE	SC	FINDS
29611	1007114927	SCD061528188	ROLL TECHNOLOGY INC	4412 WHITE HORSE RD		GREENVILLE	SC	VCP, UIC, SHWS, RCRAInfo-LQG
29611	S131582572		ROLL TECHNOLOGY CORPORATION	4412 WHITE HORSE ROAD		GREENVILLE	SC	AIRS
29611	2008859606			4412 WHITE HORSE ROAD		GREENVILLE	SC	ERNS
29611	1007259885	110017329639	SC DEPT OF TRANSPORTATION	4809 WHITE HORSE RD		GREENVILLE	SC	FINDS
29611	1020744023		BLUE FLAME OIL CO	4813 WHITE HORSE RD		GREENVILLE	SC	EDR Historical Auto Stations
29611	1020633099		LIL CRICKET FOOD STORES INC	6008 WHITE HORSE RD		GREENVILLE	SC	EDR Historical Auto Stations
29611	1007241730	110017134224	LIL CRICKET 330	6008 WHITE HORSE RD		GREENVILLE	SC	FINDS
29611	1007245447	110017173039	TOC RETAIL 630-38	6008 WHITE HORSE RD		GREENVILLE	SC	FINDS
29611	1007244729	110017165501	CARABO CAPITAL SITE	6057 WHITE HORSE RD		GREENVILLE	SC	FINDS
29611	1027992727		WALGREEN DRUG STORE 02681	6057 WHITE HORSE RD.		GREENVILLE	SC	
29611	1007259917	110017329960	FORMER SPINX 117	6100 WHITE HORSE RD		GREENVILLE	SC	FINDS
29611	1007232122	110017034163	WHITEHORSE EXXON	6101 WHITE HORSE ROAD		GREENVILLE	SC	FINDS
29611	1020285166		WHITE HORSE EXXON	6101 WHITE HORSE ROAD		GREENVILLE	SC	EDR Historical Auto Stations
29611	S119112776		MCDONALD'S - BRICK DUMPSTER BUILDI	6103 WHITE HORSE RD		GREENVILLE	SC	
29611	S119112716		MCDONALD'S	6103 WHITE HORSE RD		GREENVILLE	SC	
29611	S127661207		MCDONALD'S	6103 WHITE HORSE RD		GREENVILLE	SC	
29611	S127022777		LEOPARDO COMPANIES - OAK STREET H	6119 WHITE HORSE RD		GREENVILLE	SC	
29611	1020316841		WESTERN AUTO SUPPLY COMPANY	6131 WHITE HORSE RD		GREENVILLE	SC	EDR Historical Auto Stations
29611	1007833847	110019978372	MURPHY USA	6134 WHITE HORSE RD		GREENVILLE	SC	FINDS
29611	1005418386	110012260800	WALMART SUPERCENTER 641	6134 WHITE HORSE RD		GREENVILLE	SC	RCRA-CESQG, FINDS
29611	1028694233		MURPHY USA 7131	6134 WHITE HORSE RD		GREENVILLE	SC	
29611	1031645468		SALLY BEAUTY 2512	6134 WHITE HORSE RD #F		GREENVILLE	SC	
29611	1031645951		SALLY BEAUTY 2512	6134 WHITE HORSE RD #F		GREENVILLE	SC	
29611	1020174532		MURPHY OIL USA INC	6136 WHITE HORSE RD		GREENVILLE	SC	EDR Historical Auto Stations
29611	1027873577		TIRE KINGDOM 262	6141 WHITE HORSE RD	**	GREENVILLE	SC	
29611	1007239917	110017115110	MOORES AMOCO	6217 WHITE HORSE RD		GREENVILLE	SC	FINDS
29611	1007241784	110017134778	CORNER MART 14	6217 WHITE HORSE RD		GREENVILLE	SC	FINDS
29611	1007259176	110017322299	BEREA ANIMAL HOSPITAL	6243 J WHITE HORSE RD		GREENVILLE	SC	FINDS



# EDR ZIP Code Scan Report

ZIP	EDR-ID	Facility ID	Name	Address	Map/Dir/Dist	City	State	Databases
29611	1007244131	110017159224	GARY K SELLMAN MD	6257 WHITE HORSE RD		GREENVILLE	SC	FINDS
29611	1007228216	110016993869	STAPP S EXPRESS LUBE	6269 WHITE HORSE RD		GREENVILLE	SC	FINDS
29611	S127663808		VACANT BLDG	6300 WHITE HORSE RD		GREENVILLE	SC	
29611	1007225380	110016964668	GREENVILLE ROOFING COMPANY	6301 WHITE HORSE ROAD		GREENVILLE	SC	FINDS
29611	1021277936		COLONIAL OIL INDUSTRIES INC	640 WHITE HORSE ROAD		GREENVILLE	SC	EDR Historical Auto Stations
29611	1028688403		PUMP N MUNCH	6400 WHITE HORSE RD		GREENVILLE	SC	
29611	1021217285		SPINX COMPANY INC	6400 WHITE HORSE RD		GREENVILLE	SC	EDR Historical Auto Stations
29611	1007247667	110017195792	SPINX 137	6400 WHITE HORSE RD		GREENVILLE	SC	FINDS
29611	U003625700	11367	PALMETTO POINT 101	6400 WHITE HORSE RD		GREENVILLE	SC	GWCI, LUST, UST
29611	1007256388	110017293169	PUMPERS PREMIUM STORE 1	6406 WHITE HORSE RD		GREENVILLE	SC	FINDS, LUST, UST
29611	1021622345		PUMPERS PREMIUM STORE INC	6406 WHITE HORSE RD		GREENVILLE	SC	EDR Historical Auto Stations
29611	1028692551		MONA REALTY LLC	6406 WHITE HORSE RD		GREENVILLE	SC	
29611	1007247991	110017199191	FRANKS TEXACO	6518 WHITE HORSE RD		GREENVILLE	SC	FINDS
29611	1020344600		FRANKS TEXACO	6518 WHITE HORSE RD		GREENVILLE	SC	EDR Historical Auto Stations
29611	1007245363	110017172147	H&A INC	6522 WHITE HORSE RD		GREENVILLE	SC	FINDS
29611	1020658832		NIKHIL	6522 WHITE HORSE RD		GREENVILLE	SC	EDR Historical Auto Stations
29611	1008202613	110020997386	JAYKISHAN INC	6522 WHITE HORSE RD		GREENVILLE	SC	FINDS
29611	S128050232		GOODWILL - 6700 WHITE HORSE RD	6700 WHITE HORSE RD		GREENVILLE	SC	
29611	1016028838	110044873072	SAVE A LOT FOOD STORE/RITE AID PHAF	6700 WHITE HORSE ROAD		GREENVILLE	SC	FINDS
29611	1015760577	110044950817	SAVE A LOT FOOD	6700 WHITE HOUSE RD		GREENVILLE	SC	FINDS
29611	1007240373	110017120033	FIRST CARE CENTER OF GREENVILLE	6705 WHITE HORSE RD		GREENVILLE	SC	FINDS
29611	S119008473		THOMAS MCAFEE FUNERAL HOME	6710 WHITE HORSE RD		GREENVILLE	SC	AIRS
29611	1005678332		THOMAS MCAFEE FUNERAL HOME	6710 WHITE HORSE RD		GREENVILLE	SC	
29611	1016118961	110002371077	THOMAS MCAFEE FUNERAL HOME	6710 WHITE HOUSE ROAD		GREENVILLE	SC	FINDS
29611	1007247723	110017196407	BEREA PUBLIC SERVICE DISTRICT	7401 WHITE HORSE RD		GREENVILLE	SC	FINDS, LUST, UST
29611	1021762185		QUIKTRIP CORPORATION	7840 WHITE HORSE RD		GREENVILLE	SC	EDR Historical Auto Stations
29611	1021923810		STEGALLALL 76	7850 WHITE HORSE RD		GREENVILLE	SC	EDR Historical Auto Stations
29611	U003929948	10683	ENMARK 270	7853 WHITE HORSE RD		GREENVILLE	SC	GWCI, LUST, UST
29611	1021516710		ENMARK STATIONS INC	7853 WHITE HORSE RD		GREENVILLE	SC	EDR Historical Auto Stations
29611	1007231411	110017026895	ENMARK 270	7853 WHITE HORSE RD		GREENVILLE	SC	FINDS
29611	1028687814		SPINX 251	7853 WHITE HORSE RD		GREENVILLE	SC	
29611	1007226959	110016981015	SPINX 109	7900 WHITE HORSE RD		GREENVILLE	SC	FINDS
29611	1007246225	110017180986	PANTRY 3281 DBA DEPOT	7901 WHITE HORSE RD		GREENVILLE	SC	FINDS
29611	1016028839	110044873081	SAVE A LOT FOOD STORE (STAND ALONE)	7912 WHITE HORSE ROAD		GREENVILLE	SC	FINDS
29611	1015761622	110044950826	SAVE A LOT FOOD	7912 WHITE HOUSE RD		GREENVILLE	SC	FINDS
29611	1007247118	110017190172	FORMER SPINX STATION 105	8000 WHITE HORSE RD		GREENVILLE	SC	FINDS
29611	1005831035	110006844932	FOUKE FUR	8100 WHITE HORSE RD		GREENVILLE	SC	FINDS
29611	S109694582		FOUKE FUR COMPANY	8100 WHITE HORSE RD		GREENVILLE	SC	ALLSITES, SHWS
29611	1000482212	SCD003355658	FOUKE FUR	8100 WHITE HORSE ROAD		GREENVILLE	SC	GWCI, CERCLIS-NFRAP, RCRA-NonGen
29611	1007246731	110017186230	FLOWERS BAKING CO	8110 WHITE HORSE RD		GREENVILLE	SC	FINDS
29611	1007247099	110017189987	SHELL CORNER MART 11	8698 WHITE HORSE RD		GREENVILLE	SC	FINDS
29611	1020120170		WHITE HORSE CLEANERS	901 WHITE HORSE RD		GREENVILLE	SC	EDR Historical Cleaners
29611	1021787095		WHITE HORSE EXXON	WHITE HORSE & BRAMLETT RD	**	GREENVILLE	SC	EDR Historical Auto Stations
29611	1020941559		ANDERSONS 66 SERVICE STATION	WHITE HORSE & BRAMT	**	GREENVILLE	SC	EDR Historical Auto Stations
29611	1020120171		WHITE HORSE CLEANERS	WHITE HORSE RD	**	GREENVILLE	SC	EDR Historical Cleaners
29611	1028697131		HANDEE MART FOOD STORE 8	WHITE HORSE RD @ INT OF RNGVIEW	**	GREENVILLE	SC	
29611	1007243204	110017149664	HANDEE MART FOOD STORE 8	WHITE HORSE RD @ INT OF RNGVIEW	**	GREENVILLE	SC	FINDS
29611	U003625064	4177	HANDEE MART FOOD STORE 8	WHITE HORSE RD @ INT OF RNGVIEW	**	GREENVILLE	SC	LUST, UST
29611	1020968546		COLONIAL OIL INDUSTRIES	WHITE HORSE ROAD	**	GREENVILLE	SC	EDR Historical Auto Stations
29611	1005790087	110002239596	ALTAMONT MOBILE HOME VILLAGE	2518 WHITEHORSE RD		GREENVILLE	SC	FINDS
29611	1007833353	110019973439	KINGSWOOD PARTNERSHIP	2518 WHITEHORSE RD		GREENVILLE	SC	FINDS
29611	A100267824	1922	PENSKE TRUCK LEASING - GREENVILLE	2701 WHITEHORSE RD		GREENVILLE	SC	AST
29611	S127663997		PLANT 2 SECTION A	2721 WHITEHORSE RD		GREENVILLE	SC	
29611	S127659254		PLANT 2 SECTION B	2721 WHITEHORSE RD		GREENVILLE	SC	
29611	S127663938		PLANT 2 SECTION B	2721 WHITEHORSE RD		GREENVILLE	SC	
29611	1016182109	110001668981	DAN RIVER:WHITE HORSE-CLOSED	2721 WHITEHORSE RD		GREENVILLE	SC	FINDS
29611	1001969332	SCR000075507	METROMONT PRESTRESS CO	2802 WHITEHORSE RD		GREENVILLE	SC	RCRA-CESQG
29611	1011837775		SOUTHERN WATER TREATMENT	2806 WHITEHORSE RD.		GREENVILLE	SC	RMP
29611	1011837777		SOUTHERN WATER TREATMENT COMPAI	2806 WHITEHORSE ROAD		GREENVILLE	SC	RMP

# EDR ZIP Code Scan Report

ZIP	EDR-ID	Facility ID	Name	Address	Map/Dir/Dist	City	State	Databases
29611	1016171238		SOUTHERN WATER TREATMENT COMPAI	2806 WHITEHORSE ROAD		GREENVILLE	SC	RMP
29611	2011978527			2818 WHITEHORSE ROAD		GREENVILLE	SC	ERNS
29611	1016118763	110002251269	ADVANCED AUTOMATION INCORPORATE	3014 WHITEHORSE RD		GREENVILLE	SC	FINDS
29611	1015731890	SCD003351970	CAROLINA PLATING & STAMPING CO.	4404 WHITEHORSE RD.		GREENVILLE	SC	CERCLIS-NFRAP, RCRA-CESQG
29611	1022260551	29611RLLTC44	ROLL TECHNOLOGY CORP	4412 WHITEHORSE ROAD		GREENVILLE	SC	TRIS
29611	2010937576			6068 WHITEHORSE RD.		GREENVILLE	SC	ERNS
29611	1031531569		AUTOZONE	6120 WHITEHORSE RD		GREENVILLE	SC	
29611	1031531389		AUTO ZONE	6120 WHITEHORSE RD		GREENVILLE	SC	
29611	1007483467	110017613885	NATIONAL TIRE & BATTERY #6262	6141 WHITEHORSE RD		GREENVILLE	SC	FINDS
29611	U003930764	4171	NIK'S QUICK STOP	6522 WHITEHORSE RD		GREENVILLE	SC	UST
29611	1015750309	SCR000775957	RITE AID 11641	6700 WHITEHORSE RD		GREENVILLE	SC	RCRA-NonGen
29611	1005851165	110008560280	KELLERS TRAILER PARK	RT.1 WHITEHORSE RD		GREENVILLE	SC	FINDS
29611	A100163733	793	METROMONT - GREENVILLE	WHITEHORSE AND TWO NOTCH ROAD		GREENVILLE	SC	AST
29611	2011989280			2818 WHITHORSE ROAD	**	GREENVILLE	AL	ERNS
29611	1000327144	110004939773	CATO TRAILER SERVICE CO., INC	4912 WHITHORSE ROAD		GREENVILLE	SC	RCRA-NonGen, FINDS
29611	1016117437	110007173012	TRANSFLO TERMINAL SERVICES INC	130 WILLARD ST		GREENVILLE	SC	ICIS, FINDS
29611	S131582622		TRANSFLO TERMINAL SERVICES INC	130 WILLARD STREET		GREENVILLE	SC	AIRS
29611	1008894688	110070750056	CHROMASCAPE	105 WOOD ST		GREENVILLE	SC	FINDS, TRIS
29611	1031077018	SCR000791863	CHROMASCAPE	105 WOOD ST.		GREENVILLE	SC	RCRA-CESQG
29611	1024179423	110070149692	GREENVILLE COLORANTS - WOOD STREI	105 WOOD STR		GREENVILLE	SC	FINDS
29611	S131582588		CHROMASCAPE	105 WOOD STREET		GREENVILLE	SC	AIRS
29611	S125237729		WOODSIDE COTTON MILL BUILDING 2	100 WOODSIDE AVE		GREENVILLE	SC	
29611	S125237746		WOODSIDE MILL ACM - BUILDING 2	100 WOODSIDE AVE		GREENVILLE	SC	
29611	1020543329		ADVANCED TRANSMISSION	1009 C WOODSIDE AVE	**	GREENVILLE	SC	EDR Historical Auto Stations
29611	S128919413		1013 WOODSIDE AVE. RESIDENCE	1013 WOODSIDE AVE.		GREENVILLE	SC	
29611	S128919909		1013 WOODSIDE AVE. RESIDENCE	1013 WOODSIDE AVE.		GREENVILLE	SC	
29611	S126293271		1014 WOODSIDE AVE.	1014 WOODSIDE AVE.		GREENVILLE	SC	
29611	U004360152		FORMER STATION	1016 WOODSIDE AVE.		GREENVILLE	SC	UST
29611	S128050930		1016 WOODSIDE AVE. COMMERCIAL BUIL	1016 WOODSIDE AVE.		GREENVILLE	SC	
29611	1020941560		FAULKNER LEO TEXACO SV STN	1017 WOODSIDE AVE		GREENVILLE	SC	EDR Historical Auto Stations
29611	S123664309		HERBERT MITCHELL USED CARS	1100 WOODSIDE AVE	111, WNW, 1/2 - 1	GREENVILLE	SC	BROWNFIELDS, VCP, ALLSITES, AUL, SHWS
29611	1005852129	110008549776	CITY VIEW TOWN OF	1105 WOODSIDE AVE		CITY VIEW	SC	FINDS
29611	1020232462		CASE PAUL SHELL SERVICE	1305 WOODSIDE AVE		GREENVILLE	SC	EDR Historical Auto Stations
29611	S126295031		FAITH CHURCH	1314 A/B WOODSIDE AVE	**	GREENVILLE	SC	
29611	S127664416		SOCIAL HALL RESTROOMS	301 WOODSIDE AVE		GREENVILLE	SC	
29611	S127655352		EASY AUTOMOTIVE SERVICES	824 WOODSIDE AVE		GREENVILLE	SC	
29611	S127666664		LEGACY CHARTER SCHOOL - PARKER C/	900 WOODSIDE AVE		GREENVILLE	SC	
29611	S119119233		CHARTER LEGACY SCHOOL - CAFETERIA	900 WOODSIDE AVE		GREENVILLE	SC	
29611	S127627545		PARKER ACADEMY MIDDLE SCHOOL	900 WOODSIDE AVE		GREENVILLE	SC	
29611	S127631011		900 WOODSIDE	900 WOODSIDE AVE		GREENVILLE	SC	
29611	S119117173		PARKER ACADEMY - ART WING, MAIN BLI	900 WOODSIDE AVE		GREENVILLE	SC	
29611	S119117857		CHARTER LEGACY SCHOOL - LAB AREA &	900 WOODSIDE AVE		GREENVILLE	SC	
29611	S127627895		SCHOOL	900 WOODSIDE AVE		GREENVILLE	SC	
29611	1004780306	110002249291	PARKER MIDDLE SCHOOL	900 WOODSIDE AVE		GREENVILLE	SC	RCRA-CESQG, FINDS
29611	S127666060		LEGACY CHARTER SCHOOL - PARKER C/	900 WOODSIDE AVE		GREENVILLE	SC	
29611	S127660333		LEGACY CHARTER - GYM CONCESSION S	900 WOODSIDE AVE		GREENVILLE	SC	
29611	1007229517	110017007273	GAS BAR	999 WOODSIDE AVE		GREENVILLE	SC	FINDS
29611	1020518413		GAS BAR SERVICE STATION	999 WOODSIDE AVE		GREENVILLE	SC	EDR Historical Auto Stations
29611	1007260086	110017331680	DAN RIVER INC	WOODSIDE AVE		GREENVILLE	SC	FINDS
29611	S125237747		WOODSIDE MILL ACM - BUILDING 3	100 WOODSIDE AVE		GREENVILLE	SC	
29611	1007241186	110017128525	PALMETTO TIRE RECYCLERS	16 YOWN RD LOT #2		GREENVILLE	SC	FINDS
29611	S131448811		19 ZET ST. RESIDENCE "TRACT B"	19 ZET ST.		GREENVILLE	SC	
29611	S131448797		19 ZET ST. STORAGE BUILDING (RIGHT S	19 ZET ST.		GREENVILLE	SC	
29611	S131449132		19 ZET STREET	19 ZET STREET		GREENVILLE	SC	
29611	S131448804		41 ZET CT.-CIR. RESIDENCE "TRACT E"	41 ZET CT-CIR		GREENVILLE	SC	
29611	S131448805		41 ZET CT-CIR- STORAGE BUILDING (RIGI	41 ZET CT-CIR.		GREENVILLE	SC	

# GOVERNMENT RECORDS SEARCHED / DATA CURRENCY TRACKING

To maintain currency of the following federal and state databases, EDR contacts the appropriate governmental agency on a monthly or quarterly basis, as required.

**Number of Days to Update:** Provides confirmation that EDR is reporting records that have been updated within 90 days from the date the government agency made the information available to the public.

## **STANDARD ENVIRONMENTAL RECORDS**

### ***Lists of Federal NPL (Superfund) sites***

#### **NPL: National Priority List**

National Priorities List (Superfund). The NPL is a subset of CERCLIS and identifies over 1,200 sites for priority cleanup under the Superfund Program. NPL sites may encompass relatively large areas. As such, EDR provides polygon coverage for over 1,000 NPL site boundaries produced by EPA's Environmental Photographic Interpretation Center (EPIC) and regional EPA offices.

Date of Government Version: 12/19/2024	Source: EPA
Date Data Arrived at EDR: 01/02/2025	Telephone: N/A
Date Made Active in Reports: 01/21/2025	Last EDR Contact: 04/01/2025
Number of Days to Update: 19	Next Scheduled EDR Contact: 07/07/2025
	Data Release Frequency: Quarterly

#### **NPL Site Boundaries**

##### **Sources:**

EPA's Environmental Photographic Interpretation Center (EPIC)  
Telephone: 202-564-7333

EPA Region 1  
Telephone 617-918-1143

EPA Region 6  
Telephone: 214-655-6659

EPA Region 3  
Telephone 215-814-5418

EPA Region 7  
Telephone: 913-551-7247

EPA Region 4  
Telephone 404-562-8033

EPA Region 8  
Telephone: 303-312-6774

EPA Region 5  
Telephone 312-886-6686

EPA Region 9  
Telephone: 415-947-4246

EPA Region 10  
Telephone 206-553-8665

#### **Proposed NPL: Proposed National Priority List Sites**

A site that has been proposed for listing on the National Priorities List through the issuance of a proposed rule in the Federal Register. EPA then accepts public comments on the site, responds to the comments, and places on the NPL those sites that continue to meet the requirements for listing.

Date of Government Version: 12/19/2024	Source: EPA
Date Data Arrived at EDR: 01/02/2025	Telephone: N/A
Date Made Active in Reports: 01/21/2025	Last EDR Contact: 04/01/2025
Number of Days to Update: 19	Next Scheduled EDR Contact: 07/07/2025
	Data Release Frequency: Quarterly

#### **NPL LIENS: Federal Superfund Liens**

Federal Superfund Liens. Under the authority granted the USEPA by CERCLA of 1980, the USEPA has the authority to file liens against real property in order to recover remedial action expenditures or when the property owner received notification of potential liability. USEPA compiles a listing of filed notices of Superfund Liens.

## GOVERNMENT RECORDS SEARCHED / DATA CURRENCY TRACKING

Date of Government Version: 10/15/1991  
Date Data Arrived at EDR: 02/02/1994  
Date Made Active in Reports: 03/30/1994  
Number of Days to Update: 56

Source: EPA  
Telephone: 202-564-4267  
Last EDR Contact: 08/15/2011  
Next Scheduled EDR Contact: 11/28/2011  
Data Release Frequency: No Update Planned

### ***Lists of Federal Delisted NPL sites***

Delisted NPL: National Priority List Deletions

The National Oil and Hazardous Substances Pollution Contingency Plan (NCP) establishes the criteria that the EPA uses to delete sites from the NPL. In accordance with 40 CFR 300.425.(e), sites may be deleted from the NPL where no further response is appropriate.

Date of Government Version: 12/19/2024  
Date Data Arrived at EDR: 01/02/2025  
Date Made Active in Reports: 01/21/2025  
Number of Days to Update: 19

Source: EPA  
Telephone: N/A  
Last EDR Contact: 04/01/2025  
Next Scheduled EDR Contact: 07/07/2025  
Data Release Frequency: Quarterly

### ***Lists of Federal sites subject to CERCLA removals and CERCLA orders***

FEDERAL FACILITY: Federal Facility Site Information listing

A listing of National Priority List (NPL) and Base Realignment and Closure (BRAC) sites found in the Comprehensive Environmental Response, Compensation and Liability Information System (CERCLIS) Database where EPA Federal Facilities Restoration and Reuse Office is involved in cleanup activities.

Date of Government Version: 11/20/2024  
Date Data Arrived at EDR: 12/18/2024  
Date Made Active in Reports: 12/20/2024  
Number of Days to Update: 2

Source: Environmental Protection Agency  
Telephone: 703-603-8704  
Last EDR Contact: 03/27/2025  
Next Scheduled EDR Contact: 07/07/2025  
Data Release Frequency: Varies

SEMS: Superfund Enterprise Management System

SEMS (Superfund Enterprise Management System) tracks hazardous waste sites, potentially hazardous waste sites, and remedial activities performed in support of EPA's Superfund Program across the United States. The list was formerly known as CERCLIS, renamed to SEMS by the EPA in 2015. The list contains data on potentially hazardous waste sites that have been reported to the USEPA by states, municipalities, private companies and private persons, pursuant to Section 103 of the Comprehensive Environmental Response, Compensation, and Liability Act (CERCLA). This dataset also contains sites which are either proposed to or on the National Priorities List (NPL) and the sites which are in the screening and assessment phase for possible inclusion on the NPL.

Date of Government Version: 12/19/2024  
Date Data Arrived at EDR: 01/02/2025  
Date Made Active in Reports: 01/21/2025  
Number of Days to Update: 19

Source: EPA  
Telephone: 800-424-9346  
Last EDR Contact: 04/01/2025  
Next Scheduled EDR Contact: 07/21/2025  
Data Release Frequency: Quarterly

### ***Lists of Federal CERCLA sites with NFRAP***

SEMS-ARCHIVE: Superfund Enterprise Management System Archive

## GOVERNMENT RECORDS SEARCHED / DATA CURRENCY TRACKING

SEMS-ARCHIVE (Superfund Enterprise Management System Archive) tracks sites that have no further interest under the Federal Superfund Program based on available information. The list was formerly known as the CERCLIS-NFRAP, renamed to SEMS ARCHIVE by the EPA in 2015. EPA may perform a minimal level of assessment work at a site while it is archived if site conditions change and/or new information becomes available. Archived sites have been removed and archived from the inventory of SEMS sites. Archived status indicates that, to the best of EPA's knowledge, assessment at a site has been completed and that EPA has determined no further steps will be taken to list the site on the National Priorities List (NPL), unless information indicates this decision was not appropriate or other considerations require a recommendation for listing at a later time. The decision does not necessarily mean that there is no hazard associated with a given site; it only means that, based upon available information, the location is not judged to be potential NPL site.

Date of Government Version: 12/19/2024	Source: EPA
Date Data Arrived at EDR: 01/02/2025	Telephone: 800-424-9346
Date Made Active in Reports: 01/21/2025	Last EDR Contact: 04/01/2025
Number of Days to Update: 19	Next Scheduled EDR Contact: 07/21/2025
	Data Release Frequency: Quarterly

### ***Lists of Federal RCRA facilities undergoing Corrective Action***

CORRACTS: Corrective Action Report

CORRACTS identifies hazardous waste handlers with RCRA corrective action activity.

Date of Government Version: 02/17/2025	Source: EPA
Date Data Arrived at EDR: 02/19/2025	Telephone: 800-424-9346
Date Made Active in Reports: 03/06/2025	Last EDR Contact: 03/18/2025
Number of Days to Update: 15	Next Scheduled EDR Contact: 06/30/2025
	Data Release Frequency: Quarterly

### ***Lists of Federal RCRA TSD facilities***

RCRA-TSDF: RCRA - Treatment, Storage and Disposal

RCRAInfo is EPA's comprehensive information system, providing access to data supporting the Resource Conservation and Recovery Act (RCRA) of 1976 and the Hazardous and Solid Waste Amendments (HSWA) of 1984. The database includes selective information on sites which generate, transport, store, treat and/or dispose of hazardous waste as defined by the Resource Conservation and Recovery Act (RCRA). Transporters are individuals or entities that move hazardous waste from the generator offsite to a facility that can recycle, treat, store, or dispose of the waste. TSDFs treat, store, or dispose of the waste.

Date of Government Version: 02/17/2025	Source: Environmental Protection Agency
Date Data Arrived at EDR: 02/19/2025	Telephone: (404) 562-8651
Date Made Active in Reports: 03/06/2025	Last EDR Contact: 03/18/2025
Number of Days to Update: 15	Next Scheduled EDR Contact: 06/30/2025
	Data Release Frequency: Quarterly

### ***Lists of Federal RCRA generators***

RCRA-LQG: RCRA - Large Quantity Generators

RCRAInfo is EPA's comprehensive information system, providing access to data supporting the Resource Conservation and Recovery Act (RCRA) of 1976 and the Hazardous and Solid Waste Amendments (HSWA) of 1984. The database includes selective information on sites which generate, transport, store, treat and/or dispose of hazardous waste as defined by the Resource Conservation and Recovery Act (RCRA). Large quantity generators (LQGs) generate over 1,000 kilograms (kg) of hazardous waste, or over 1 kg of acutely hazardous waste per month.

Date of Government Version: 02/17/2025	Source: Environmental Protection Agency
Date Data Arrived at EDR: 02/19/2025	Telephone: (404) 562-8651
Date Made Active in Reports: 03/06/2025	Last EDR Contact: 03/18/2025
Number of Days to Update: 15	Next Scheduled EDR Contact: 06/30/2025
	Data Release Frequency: Quarterly

## GOVERNMENT RECORDS SEARCHED / DATA CURRENCY TRACKING

### RCRA-SQG: RCRA - Small Quantity Generators

RCRAInfo is EPA's comprehensive information system, providing access to data supporting the Resource Conservation and Recovery Act (RCRA) of 1976 and the Hazardous and Solid Waste Amendments (HSWA) of 1984. The database includes selective information on sites which generate, transport, store, treat and/or dispose of hazardous waste as defined by the Resource Conservation and Recovery Act (RCRA). Small quantity generators (SQGs) generate between 100 kg and 1,000 kg of hazardous waste per month.

Date of Government Version: 02/17/2025	Source: Environmental Protection Agency
Date Data Arrived at EDR: 02/19/2025	Telephone: (404) 562-8651
Date Made Active in Reports: 03/06/2025	Last EDR Contact: 03/18/2025
Number of Days to Update: 15	Next Scheduled EDR Contact: 06/30/2025
	Data Release Frequency: Quarterly

### RCRA-VSQG: RCRA - Very Small Quantity Generators (Formerly Conditionally Exempt Small Quantity Generators)

RCRAInfo is EPA's comprehensive information system, providing access to data supporting the Resource Conservation and Recovery Act (RCRA) of 1976 and the Hazardous and Solid Waste Amendments (HSWA) of 1984. The database includes selective information on sites which generate, transport, store, treat and/or dispose of hazardous waste as defined by the Resource Conservation and Recovery Act (RCRA). Very small quantity generators (VSQGs) generate less than 100 kg of hazardous waste, or less than 1 kg of acutely hazardous waste per month.

Date of Government Version: 02/17/2025	Source: Environmental Protection Agency
Date Data Arrived at EDR: 02/19/2025	Telephone: (404) 562-8651
Date Made Active in Reports: 03/06/2025	Last EDR Contact: 03/18/2025
Number of Days to Update: 15	Next Scheduled EDR Contact: 06/30/2025
	Data Release Frequency: Quarterly

### ***Federal institutional controls / engineering controls registries***

#### LUCIS: Land Use Control Information System

LUCIS contains records of land use control information pertaining to the former Navy Base Realignment and Closure properties.

Date of Government Version: 11/11/2024	Source: Department of the Navy
Date Data Arrived at EDR: 11/25/2024	Telephone: 843-820-7326
Date Made Active in Reports: 02/18/2025	Last EDR Contact: 03/04/2025
Number of Days to Update: 85	Next Scheduled EDR Contact: 05/19/2025
	Data Release Frequency: Varies

#### US ENG CONTROLS: Engineering Controls Sites List

A listing of sites with engineering controls in place. Engineering controls include various forms of caps, building foundations, liners, and treatment methods to create pathway elimination for regulated substances to enter environmental media or effect human health.

Date of Government Version: 11/04/2024	Source: Environmental Protection Agency
Date Data Arrived at EDR: 11/15/2024	Telephone: 703-603-0695
Date Made Active in Reports: 02/11/2025	Last EDR Contact: 02/18/2025
Number of Days to Update: 88	Next Scheduled EDR Contact: 12/02/2024
	Data Release Frequency: Varies

#### US INST CONTROLS: Institutional Controls Sites List

A listing of sites with institutional controls in place. Institutional controls include administrative measures, such as groundwater use restrictions, construction restrictions, property use restrictions, and post remediation care requirements intended to prevent exposure to contaminants remaining on site. Deed restrictions are generally required as part of the institutional controls.

Date of Government Version: 11/04/2024	Source: Environmental Protection Agency
Date Data Arrived at EDR: 11/15/2024	Telephone: 703-603-0695
Date Made Active in Reports: 02/11/2025	Last EDR Contact: 02/18/2025
Number of Days to Update: 88	Next Scheduled EDR Contact: 06/02/2025
	Data Release Frequency: Varies

# GOVERNMENT RECORDS SEARCHED / DATA CURRENCY TRACKING

## ***Federal ERNS list***

ERNS: Emergency Response Notification System

Emergency Response Notification System. ERNS records and stores information on reported releases of oil and hazardous substances.

Date of Government Version: 12/03/2024

Date Data Arrived at EDR: 12/11/2024

Date Made Active in Reports: 02/18/2025

Number of Days to Update: 69

Source: National Response Center, United States Coast Guard

Telephone: 202-267-2180

Last EDR Contact: 03/18/2025

Next Scheduled EDR Contact: 06/30/2025

Data Release Frequency: Quarterly

## ***Lists of state- and tribal hazardous waste facilities***

SHWS: Site Assessment Section Project List

State Hazardous Waste Sites. State hazardous waste site records are the states' equivalent to CERCLIS. These sites may or may not already be listed on the federal CERCLIS list. Priority sites planned for cleanup using state funds (state equivalent of Superfund) are identified along with sites where cleanup will be paid for by potentially responsible parties. Available information varies by state.

Date of Government Version: 03/18/2024

Date Data Arrived at EDR: 03/26/2024

Date Made Active in Reports: 06/12/2024

Number of Days to Update: 78

Source: Department of Environmental Services

Telephone: 803-898-0835

Last EDR Contact: 02/26/2025

Next Scheduled EDR Contact: 06/16/2025

Data Release Frequency: Semi-Annually

## ***Lists of state and tribal landfills and solid waste disposal facilities***

SWF/LF: Permitted Landfills List

Solid Waste Facilities/Landfill Sites. SWF/LF type records typically contain an inventory of solid waste disposal facilities or landfills in a particular state. Depending on the state, these may be active or inactive facilities or open dumps that failed to meet RCRA Subtitle D Section 4004 criteria for solid waste landfills or disposal sites.

Date of Government Version: 02/04/2025

Date Data Arrived at EDR: 03/05/2025

Date Made Active in Reports: 03/25/2025

Number of Days to Update: 20

Source: Department of Environmental Services

Telephone: 803-734-5165

Source: Department of Health and Environmental Control, GIS Section

Telephone: 803-896-4084

Last EDR Contact: 02/26/2025

Next Scheduled EDR Contact: 06/16/2025

Data Release Frequency: Semi-Annually

## ***Lists of state and tribal leaking storage tanks***

LUST: Leaking Underground Storage Tank List

Leaking Underground Storage Tank Incident Reports. LUST records contain an inventory of reported leaking underground storage tank incidents. Not all states maintain these records, and the information stored varies by state.

Date of Government Version: 02/10/2025

Date Data Arrived at EDR: 02/20/2025

Date Made Active in Reports: 03/05/2025

Number of Days to Update: 13

Source: Department of Environmental Services

Telephone: 803-898-4350

Last EDR Contact: 01/30/2025

Next Scheduled EDR Contact: 04/28/2025

Data Release Frequency: Quarterly

INDIAN LUST R1: Leaking Underground Storage Tanks on Indian Land

A listing of leaking underground storage tank locations on Indian Land.

Date of Government Version: 11/18/2024

Date Data Arrived at EDR: 01/16/2025

Date Made Active in Reports: 04/07/2025

Number of Days to Update: 81

Source: EPA Region 1

Telephone: 617-918-1313

Last EDR Contact: 01/16/2025

Next Scheduled EDR Contact: 04/28/2025

Data Release Frequency: Varies

## GOVERNMENT RECORDS SEARCHED / DATA CURRENCY TRACKING

### INDIAN LUST R8: Leaking Underground Storage Tanks on Indian Land

LUSTs on Indian land in Colorado, Montana, North Dakota, South Dakota, Utah and Wyoming.

Date of Government Version: 11/18/2024	Source: EPA Region 8
Date Data Arrived at EDR: 01/16/2025	Telephone: 303-312-6271
Date Made Active in Reports: 04/07/2025	Last EDR Contact: 01/16/2025
Number of Days to Update: 81	Next Scheduled EDR Contact: 04/28/2025
	Data Release Frequency: Varies

### INDIAN LUST R6: Leaking Underground Storage Tanks on Indian Land

LUSTs on Indian land in New Mexico and Oklahoma.

Date of Government Version: 11/18/2024	Source: EPA Region 6
Date Data Arrived at EDR: 01/16/2025	Telephone: 214-665-6597
Date Made Active in Reports: 04/07/2025	Last EDR Contact: 01/16/2025
Number of Days to Update: 81	Next Scheduled EDR Contact: 04/28/2025
	Data Release Frequency: Varies

### INDIAN LUST R5: Leaking Underground Storage Tanks on Indian Land

Leaking underground storage tanks located on Indian Land in Michigan, Minnesota and Wisconsin.

Date of Government Version: 11/18/2024	Source: EPA, Region 5
Date Data Arrived at EDR: 01/16/2025	Telephone: 312-886-7439
Date Made Active in Reports: 04/07/2025	Last EDR Contact: 01/16/2025
Number of Days to Update: 81	Next Scheduled EDR Contact: 04/28/2025
	Data Release Frequency: Varies

### INDIAN LUST R10: Leaking Underground Storage Tanks on Indian Land

LUSTs on Indian land in Alaska, Idaho, Oregon and Washington.

Date of Government Version: 11/18/2024	Source: EPA Region 10
Date Data Arrived at EDR: 01/16/2025	Telephone: 206-553-2857
Date Made Active in Reports: 04/07/2025	Last EDR Contact: 01/16/2025
Number of Days to Update: 81	Next Scheduled EDR Contact: 04/28/2025
	Data Release Frequency: Varies

### INDIAN LUST R4: Leaking Underground Storage Tanks on Indian Land

LUSTs on Indian land in Florida, Mississippi and North Carolina.

Date of Government Version: 11/18/2024	Source: EPA Region 4
Date Data Arrived at EDR: 01/16/2025	Telephone: 404-562-8677
Date Made Active in Reports: 04/07/2025	Last EDR Contact: 01/16/2025
Number of Days to Update: 81	Next Scheduled EDR Contact: 04/28/2025
	Data Release Frequency: Varies

### INDIAN LUST R7: Leaking Underground Storage Tanks on Indian Land

LUSTs on Indian land in Iowa, Kansas, and Nebraska

Date of Government Version: 01/07/2025	Source: EPA Region 7
Date Data Arrived at EDR: 01/16/2025	Telephone: 913-551-7003
Date Made Active in Reports: 04/07/2025	Last EDR Contact: 01/16/2025
Number of Days to Update: 81	Next Scheduled EDR Contact: 04/28/2025
	Data Release Frequency: Varies

### INDIAN LUST R9: Leaking Underground Storage Tanks on Indian Land

LUSTs on Indian land in Arizona, California, New Mexico and Nevada

Date of Government Version: 01/07/2025	Source: Environmental Protection Agency
Date Data Arrived at EDR: 01/16/2025	Telephone: 415-972-3372
Date Made Active in Reports: 04/07/2025	Last EDR Contact: 01/16/2025
Number of Days to Update: 81	Next Scheduled EDR Contact: 04/28/2025
	Data Release Frequency: Varies



# GOVERNMENT RECORDS SEARCHED / DATA CURRENCY TRACKING

## *Lists of state and tribal registered storage tanks*

### FEMA UST: Underground Storage Tank Listing

A listing of all FEMA owned underground storage tanks.

Date of Government Version: 08/12/2024	Source: FEMA
Date Data Arrived at EDR: 10/30/2024	Telephone: 202-646-5797
Date Made Active in Reports: 01/14/2025	Last EDR Contact: 03/26/2025
Number of Days to Update: 76	Next Scheduled EDR Contact: 07/14/2025
	Data Release Frequency: Varies

### UST: Comprehensive Underground Storage Tanks

Registered Underground Storage Tanks. UST's are regulated under Subtitle I of the Resource Conservation and Recovery Act (RCRA) and must be registered with the state department responsible for administering the UST program. Available information varies by state program.

Date of Government Version: 10/07/2024	Source: Department of Environmental Services
Date Data Arrived at EDR: 10/09/2024	Telephone: 803-896-7957
Date Made Active in Reports: 12/30/2024	Last EDR Contact: 03/27/2025
Number of Days to Update: 82	Next Scheduled EDR Contact: 07/14/2025
	Data Release Frequency: Quarterly

### AST: Aboveground Storage Tank List

Registered Aboveground Storage Tanks.

Date of Government Version: 03/25/2004	Source: Department of Environmental Services
Date Data Arrived at EDR: 08/04/2004	Telephone: 803-898-4350
Date Made Active in Reports: 09/23/2004	Last EDR Contact: 02/12/2025
Number of Days to Update: 50	Next Scheduled EDR Contact: 06/02/2025
	Data Release Frequency: No Update Planned

### INDIAN UST R1: Underground Storage Tanks on Indian Land

The Indian Underground Storage Tank (UST) database provides information about underground storage tanks on Indian land in EPA Region 1 (Connecticut, Maine, Massachusetts, New Hampshire, Rhode Island, Vermont and ten Tribal Nations).

Date of Government Version: 11/18/2024	Source: EPA, Region 1
Date Data Arrived at EDR: 01/16/2025	Telephone: 617-918-1313
Date Made Active in Reports: 04/07/2025	Last EDR Contact: 01/16/2025
Number of Days to Update: 81	Next Scheduled EDR Contact: 04/28/2025
	Data Release Frequency: Varies

### INDIAN UST R6: Underground Storage Tanks on Indian Land

The Indian Underground Storage Tank (UST) database provides information about underground storage tanks on Indian land in EPA Region 6 (Louisiana, Arkansas, Oklahoma, New Mexico, Texas and 65 Tribes).

Date of Government Version: 11/18/2024	Source: EPA Region 6
Date Data Arrived at EDR: 01/16/2025	Telephone: 214-665-7591
Date Made Active in Reports: 04/07/2025	Last EDR Contact: 01/16/2025
Number of Days to Update: 81	Next Scheduled EDR Contact: 04/28/2025
	Data Release Frequency: Varies

### INDIAN UST R10: Underground Storage Tanks on Indian Land

The Indian Underground Storage Tank (UST) database provides information about underground storage tanks on Indian land in EPA Region 10 (Alaska, Idaho, Oregon, Washington, and Tribal Nations).

Date of Government Version: 11/18/2024	Source: EPA Region 10
Date Data Arrived at EDR: 01/16/2025	Telephone: 206-553-2857
Date Made Active in Reports: 04/07/2025	Last EDR Contact: 01/16/2025
Number of Days to Update: 81	Next Scheduled EDR Contact: 04/28/2025
	Data Release Frequency: Varies

## GOVERNMENT RECORDS SEARCHED / DATA CURRENCY TRACKING

### INDIAN UST R4: Underground Storage Tanks on Indian Land

The Indian Underground Storage Tank (UST) database provides information about underground storage tanks on Indian land in EPA Region 4 (Alabama, Florida, Georgia, Kentucky, Mississippi, North Carolina, South Carolina, Tennessee and Tribal Nations)

Date of Government Version: 11/08/2024	Source: EPA Region 4
Date Data Arrived at EDR: 01/16/2025	Telephone: 404-562-9424
Date Made Active in Reports: 04/07/2025	Last EDR Contact: 01/16/2025
Number of Days to Update: 81	Next Scheduled EDR Contact: 07/29/2024
	Data Release Frequency: Varies

### INDIAN UST R9: Underground Storage Tanks on Indian Land

The Indian Underground Storage Tank (UST) database provides information about underground storage tanks on Indian land in EPA Region 9 (Arizona, California, Hawaii, Nevada, the Pacific Islands, and Tribal Nations).

Date of Government Version: 10/15/2024	Source: EPA Region 9
Date Data Arrived at EDR: 01/16/2025	Telephone: 415-972-3368
Date Made Active in Reports: 04/07/2025	Last EDR Contact: 01/16/2025
Number of Days to Update: 81	Next Scheduled EDR Contact: 04/28/2025
	Data Release Frequency: Varies

### INDIAN UST R8: Underground Storage Tanks on Indian Land

The Indian Underground Storage Tank (UST) database provides information about underground storage tanks on Indian land in EPA Region 8 (Colorado, Montana, North Dakota, South Dakota, Utah, Wyoming and 27 Tribal Nations).

Date of Government Version: 11/18/2024	Source: EPA Region 8
Date Data Arrived at EDR: 01/16/2025	Telephone: 303-312-6137
Date Made Active in Reports: 04/07/2025	Last EDR Contact: 01/16/2025
Number of Days to Update: 81	Next Scheduled EDR Contact: 04/28/2025
	Data Release Frequency: Varies

### INDIAN UST R7: Underground Storage Tanks on Indian Land

The Indian Underground Storage Tank (UST) database provides information about underground storage tanks on Indian land in EPA Region 7 (Iowa, Kansas, Missouri, Nebraska, and 9 Tribal Nations).

Date of Government Version: 01/07/2025	Source: EPA Region 7
Date Data Arrived at EDR: 01/16/2025	Telephone: 913-551-7003
Date Made Active in Reports: 04/07/2025	Last EDR Contact: 01/16/2025
Number of Days to Update: 81	Next Scheduled EDR Contact: 04/28/2025
	Data Release Frequency: Varies

### INDIAN UST R5: Underground Storage Tanks on Indian Land

The Indian Underground Storage Tank (UST) database provides information about underground storage tanks on Indian land in EPA Region 5 (Michigan, Minnesota and Wisconsin and Tribal Nations).

Date of Government Version: 11/18/2024	Source: EPA Region 5
Date Data Arrived at EDR: 01/16/2025	Telephone: 312-886-6136
Date Made Active in Reports: 04/07/2025	Last EDR Contact: 01/16/2025
Number of Days to Update: 81	Next Scheduled EDR Contact: 04/28/2025
	Data Release Frequency: Varies

### GWT: GWT Management Tracking

Groundwater Tracking information. Active sites reflect the list of current open releases at ASTs but also pipelines, spills, heating oil tanks, or otherwise non-permitted petroleum releases. There is no way to separate them out in the database unfortunately. NFA does not reflect all sites closed.

Date of Government Version: 08/15/2024	Source: Department of Environmental Services
Date Data Arrived at EDR: 08/20/2024	Telephone: 803-898-8137
Date Made Active in Reports: 11/01/2024	Last EDR Contact: 01/09/2025
Number of Days to Update: 73	Next Scheduled EDR Contact: 04/28/2025
	Data Release Frequency: Varies

# GOVERNMENT RECORDS SEARCHED / DATA CURRENCY TRACKING

## ***State and tribal institutional control / engineering control registries***

### **RCR: Registry of Conditional Remedies**

The Bureau of Land and Waste Management established this Registry to help monitor and maintain sites that have conditional remedies. A Conditional Remedy is an environmental remedy that includes certain qualifications. These qualifications are divided into two major categories: Remedies requiring Land Use Controls and Conditional No Further Actions.

Date of Government Version: 10/01/2024  
Date Data Arrived at EDR: 12/04/2024  
Date Made Active in Reports: 12/12/2024  
Number of Days to Update: 8

Source: Department of Environmental Services  
Telephone: 803-896-4000  
Last EDR Contact: 03/06/2025  
Next Scheduled EDR Contact: 06/16/2025  
Data Release Frequency: Varies

### **AUL: Land Use Controls**

The term Land Use Controls or "LUCs" encompass institutional controls, such as those involved in real estate interests, governmental permitting, zoning, public advisories, deed notices, and other legal restrictions. The term also includes restrictions on access, whether achieved by means of engineered barriers (e.g., fence or concrete pad) or by human means (e.g., the presence of security guards). Additionally, the term includes both affirmative measures to achieve the desired restrictions (e.g., night lighting of an area) and prohibitive directives (e.g., restrictions on certain types of wells for the duration of the corrective action). Considered altogether, the LUCs for a facility will provide a tool for how the property should be used in order to maintain the level of protectiveness that one or more corrective actions were designed to achieve.

Date of Government Version: 12/02/2024  
Date Data Arrived at EDR: 12/04/2024  
Date Made Active in Reports: 02/26/2025  
Number of Days to Update: 84

Source: Department of Environmental Services  
Telephone: 803-896-4049  
Last EDR Contact: 03/04/2025  
Next Scheduled EDR Contact: 06/16/2025  
Data Release Frequency: Varies

## ***Lists of state and tribal voluntary cleanup sites***

### **INDIAN VCP R7: Voluntary Cleanup Priority Listing**

A listing of voluntary cleanup priority sites located on Indian Land located in Region 7.

Date of Government Version: 03/20/2008  
Date Data Arrived at EDR: 04/22/2008  
Date Made Active in Reports: 05/19/2008  
Number of Days to Update: 27

Source: EPA, Region 7  
Telephone: 913-551-7365  
Last EDR Contact: 07/08/2021  
Next Scheduled EDR Contact: 07/20/2009  
Data Release Frequency: Varies

### **INDIAN VCP R1: Voluntary Cleanup Priority Listing**

A listing of voluntary cleanup priority sites located on Indian Land located in Region 1.

Date of Government Version: 07/27/2015  
Date Data Arrived at EDR: 09/29/2015  
Date Made Active in Reports: 02/18/2016  
Number of Days to Update: 142

Source: EPA, Region 1  
Telephone: 617-918-1102  
Last EDR Contact: 03/12/2025  
Next Scheduled EDR Contact: 06/30/2025  
Data Release Frequency: Varies

### **VCP: Voluntary Cleanup Sites**

Sites participating in the Voluntary Cleanup Program. Once staff and a non-responsible party have agreed upon an approved scope of work for a site investigation and/or remediation, the party enters into a voluntary cleanup contract. Staff oversees the cleanup efforts to ensure that activities are performed to our satisfaction. Upon completion of the negotiated work in the voluntary cleanup contract, the non-responsible party receives State Superfund liability protection.

Date of Government Version: 03/11/2025  
Date Data Arrived at EDR: 03/13/2025  
Date Made Active in Reports: 03/25/2025  
Number of Days to Update: 12

Source: Department of Environmental Services  
Telephone: 803-896-4049  
Last EDR Contact: 03/12/2025  
Next Scheduled EDR Contact: 07/21/2025  
Data Release Frequency: Varies

# GOVERNMENT RECORDS SEARCHED / DATA CURRENCY TRACKING

## ***Lists of state and tribal brownfield sites***

### **BROWNFIELDS: Brownfields Sites Listing**

The Brownfields component of the Voluntary Cleanup Program allows a non-responsible party to acquire a contaminated property with State Superfund liability protection for existing contamination by agreeing to perform an environmental assessment and/or remediation.

Date of Government Version: 01/07/2025  
Date Data Arrived at EDR: 02/12/2025  
Date Made Active in Reports: 03/10/2025  
Number of Days to Update: 26

Source: Department of Environmental Services  
Telephone: 803-896-4069  
Last EDR Contact: 03/13/2025  
Next Scheduled EDR Contact: 07/21/2025  
Data Release Frequency: Varies

## **ADDITIONAL ENVIRONMENTAL RECORDS**

### ***Local Brownfield lists***

#### **US BROWNFIELDS: A Listing of Brownfields Sites**

Brownfields are real property, the expansion, redevelopment, or reuse of which may be complicated by the presence or potential presence of a hazardous substance, pollutant, or contaminant. Cleaning up and reinvesting in these properties takes development pressures off of undeveloped, open land, and both improves and protects the environment. Assessment, Cleanup and Redevelopment Exchange System (ACRES) stores information reported by EPA Brownfields grant recipients on brownfields properties assessed or cleaned up with grant funding as well as information on Targeted Brownfields Assessments performed by EPA Regions. A listing of ACRES Brownfield sites is obtained from Cleanups in My Community. Cleanups in My Community provides information on Brownfields properties for which information is reported back to EPA, as well as areas served by Brownfields grant programs.

Date of Government Version: 09/09/2024  
Date Data Arrived at EDR: 09/11/2024  
Date Made Active in Reports: 12/06/2024  
Number of Days to Update: 86

Source: Environmental Protection Agency  
Telephone: 202-566-2777  
Last EDR Contact: 03/12/2025  
Next Scheduled EDR Contact: 06/23/2025  
Data Release Frequency: Semi-Annually

### ***Local Lists of Landfill / Solid Waste Disposal Sites***

#### **SWRCY: Solid Waste Recycling Facilities**

A listing of recycling center locations.

Date of Government Version: 06/30/2019  
Date Data Arrived at EDR: 03/13/2020  
Date Made Active in Reports: 05/22/2020  
Number of Days to Update: 70

Source: Department of Environmental Services  
Telephone: 803-896-8985  
Last EDR Contact: 03/03/2025  
Next Scheduled EDR Contact: 06/16/2025  
Data Release Frequency: Varies

#### **INDIAN ODI: Report on the Status of Open Dumps on Indian Lands**

Location of open dumps on Indian land.

Date of Government Version: 12/31/1998  
Date Data Arrived at EDR: 12/03/2007  
Date Made Active in Reports: 01/24/2008  
Number of Days to Update: 52

Source: Environmental Protection Agency  
Telephone: 703-308-8245  
Last EDR Contact: 01/16/2025  
Next Scheduled EDR Contact: 05/05/2025  
Data Release Frequency: Varies

#### **ODI: Open Dump Inventory**

An open dump is defined as a disposal facility that does not comply with one or more of the Part 257 or Part 258 Subtitle D Criteria.

Date of Government Version: 06/30/1985  
Date Data Arrived at EDR: 08/09/2004  
Date Made Active in Reports: 09/17/2004  
Number of Days to Update: 39

Source: Environmental Protection Agency  
Telephone: 800-424-9346  
Last EDR Contact: 06/09/2004  
Next Scheduled EDR Contact: N/A  
Data Release Frequency: No Update Planned

## GOVERNMENT RECORDS SEARCHED / DATA CURRENCY TRACKING

### DEBRIS REGION 9: Torres Martinez Reservation Illegal Dump Site Locations

A listing of illegal dump sites location on the Torres Martinez Indian Reservation located in eastern Riverside County and northern Imperial County, California.

Date of Government Version: 01/12/2009  
Date Data Arrived at EDR: 05/07/2009  
Date Made Active in Reports: 09/21/2009  
Number of Days to Update: 137

Source: EPA, Region 9  
Telephone: 415-947-4219  
Last EDR Contact: 01/23/2025  
Next Scheduled EDR Contact: 04/28/2025  
Data Release Frequency: No Update Planned

### IHS OPEN DUMPS: Open Dumps on Indian Land

A listing of all open dumps located on Indian Land in the United States.

Date of Government Version: 02/07/2024  
Date Data Arrived at EDR: 11/13/2024  
Date Made Active in Reports: 11/19/2024  
Number of Days to Update: 6

Source: Department of Health & Human Services, Indian Health Service  
Telephone: 301-443-1452  
Last EDR Contact: 12/09/2024  
Next Scheduled EDR Contact: 05/05/2025  
Data Release Frequency: Varies

### **Local Lists of Hazardous waste / Contaminated Sites**

#### US HIST CDL: National Clandestine Laboratory Register

A listing of clandestine drug lab locations that have been removed from the DEAs National Clandestine Laboratory Register.

Date of Government Version: 05/20/2024  
Date Data Arrived at EDR: 08/19/2024  
Date Made Active in Reports: 10/09/2024  
Number of Days to Update: 51

Source: Drug Enforcement Administration  
Telephone: 202-307-1000  
Last EDR Contact: 02/20/2025  
Next Scheduled EDR Contact: 06/02/2025  
Data Release Frequency: No Update Planned

#### ALLSITES: Site Assessment & Remediation Public Record Database

The South Carolina Department of Health and Environmental Control is pleased to have the Public Record for your review. The purpose of this database is two-fold. First, it will provide to communities another form of notice of cleanup activity, allowing them to have more information about assessment and cleanup activities in their area and in the State. Second, it can assist those seeking to redevelop brownfield properties within South Carolina.

Date of Government Version: 12/02/2024  
Date Data Arrived at EDR: 12/04/2024  
Date Made Active in Reports: 02/26/2025  
Number of Days to Update: 84

Source: Department of Environmental Services  
Telephone: 803-896-4000  
Last EDR Contact: 03/04/2025  
Next Scheduled EDR Contact: 06/16/2025  
Data Release Frequency: Quarterly

#### CDL 2: Clandestine Drug Lab Listing

A listing of clandestine drug lab site locations.

Date of Government Version: 08/15/2024  
Date Data Arrived at EDR: 08/16/2024  
Date Made Active in Reports: 11/01/2024  
Number of Days to Update: 77

Source: South Carolina Law Enforcement Division  
Telephone: 803-896-7136  
Last EDR Contact: 02/12/2025  
Next Scheduled EDR Contact: 06/02/2025  
Data Release Frequency: Varies

#### CDL: Clandestine Drug Lab Sites

A listing of clandestine drug lab site locations.

Date of Government Version: 01/24/2012  
Date Data Arrived at EDR: 01/26/2012  
Date Made Active in Reports: 02/24/2012  
Number of Days to Update: 29

Source: Department of Environmental Services  
Telephone: 803-896-4288  
Last EDR Contact: 02/20/2025  
Next Scheduled EDR Contact: 06/09/2025  
Data Release Frequency: Varies

## GOVERNMENT RECORDS SEARCHED / DATA CURRENCY TRACKING

### US CDL: Clandestine Drug Labs

A listing of clandestine drug lab locations. The U.S. Department of Justice ("the Department") provides this web site as a public service. It contains addresses of some locations where law enforcement agencies reported they found chemicals or other items that indicated the presence of either clandestine drug laboratories or dumpsites. In most cases, the source of the entries is not the Department, and the Department has not verified the entry and does not guarantee its accuracy. Members of the public must verify the accuracy of all entries by, for example, contacting local law enforcement and local health departments.

Date of Government Version: 05/20/2024	Source: Drug Enforcement Administration
Date Data Arrived at EDR: 08/19/2024	Telephone: 202-307-1000
Date Made Active in Reports: 10/09/2024	Last EDR Contact: 02/20/2025
Number of Days to Update: 51	Next Scheduled EDR Contact: 06/02/2025
	Data Release Frequency: Quarterly

### Local Land Records

#### LIENS 2: CERCLA Lien Information

A Federal CERCLA ("Superfund") lien can exist by operation of law at any site or property at which EPA has spent Superfund monies. These monies are spent to investigate and address releases and threatened releases of contamination. CERCLIS provides information as to the identity of these sites and properties.

Date of Government Version: 12/19/2024	Source: Environmental Protection Agency
Date Data Arrived at EDR: 01/02/2025	Telephone: 202-564-6023
Date Made Active in Reports: 01/21/2025	Last EDR Contact: 04/01/2025
Number of Days to Update: 19	Next Scheduled EDR Contact: 07/07/2025
	Data Release Frequency: Semi-Annually

### Records of Emergency Release Reports

#### HMIRS: Hazardous Materials Information Reporting System

Hazardous Materials Incident Report System. HMIRS contains hazardous material spill incidents reported to DOT.

Date of Government Version: 12/10/2024	Source: U.S. Department of Transportation
Date Data Arrived at EDR: 12/11/2024	Telephone: 202-366-4555
Date Made Active in Reports: 02/27/2025	Last EDR Contact: 03/18/2025
Number of Days to Update: 78	Next Scheduled EDR Contact: 06/30/2025
	Data Release Frequency: Quarterly

#### SPILLS: Spill List

Spills and releases of petroleum and hazardous chemicals reported to the Oil & Chemical Emergency Response division.

Date of Government Version: 12/09/2024	Source: Department of Environmental Services
Date Data Arrived at EDR: 12/09/2024	Telephone: 803-898-4111
Date Made Active in Reports: 12/27/2024	Last EDR Contact: 03/04/2025
Number of Days to Update: 18	Next Scheduled EDR Contact: 06/02/2025
	Data Release Frequency: Semi-Annually

#### SPILLS 90: SPILLS90 data from FirstSearch

Spills 90 includes those spill and release records available exclusively from FirstSearch databases. Typically, they may include chemical, oil and/or hazardous substance spills recorded after 1990. Duplicate records that are already included in EDR incident and release records are not included in Spills 90.

Date of Government Version: 10/25/2012	Source: FirstSearch
Date Data Arrived at EDR: 01/03/2013	Telephone: N/A
Date Made Active in Reports: 03/07/2013	Last EDR Contact: 01/03/2013
Number of Days to Update: 63	Next Scheduled EDR Contact: N/A
	Data Release Frequency: No Update Planned

#### SPILLS 80: SPILLS80 data from FirstSearch

Spills 80 includes those spill and release records available from FirstSearch databases prior to 1990. Typically, they may include chemical, oil and/or hazardous substance spills recorded before 1990. Duplicate records that are already included in EDR incident and release records are not included in Spills 80.

## GOVERNMENT RECORDS SEARCHED / DATA CURRENCY TRACKING

Date of Government Version: 03/26/2001  
Date Data Arrived at EDR: 01/03/2013  
Date Made Active in Reports: 03/07/2013  
Number of Days to Update: 63

Source: FirstSearch  
Telephone: N/A  
Last EDR Contact: 01/03/2013  
Next Scheduled EDR Contact: N/A  
Data Release Frequency: No Update Planned

### ***Other Ascertainable Records***

#### **RCRA NonGen / NLR: RCRA - Non Generators / No Longer Regulated**

RCRAInfo is EPA's comprehensive information system, providing access to data supporting the Resource Conservation and Recovery Act (RCRA) of 1976 and the Hazardous and Solid Waste Amendments (HSWA) of 1984. The database includes selective information on sites which generate, transport, store, treat and/or dispose of hazardous waste as defined by the Resource Conservation and Recovery Act (RCRA). Non-Generators do not presently generate hazardous waste.

Date of Government Version: 02/17/2025  
Date Data Arrived at EDR: 02/19/2025  
Date Made Active in Reports: 03/06/2025  
Number of Days to Update: 15

Source: Environmental Protection Agency  
Telephone: (404) 562-8651  
Last EDR Contact: 03/18/2025  
Next Scheduled EDR Contact: 06/30/2025  
Data Release Frequency: Quarterly

#### **FUDS: Formerly Used Defense Sites**

The listing includes locations of Formerly Used Defense Sites properties where the US Army Corps of Engineers is actively working or will take necessary cleanup actions.

Date of Government Version: 10/01/2024  
Date Data Arrived at EDR: 11/12/2024  
Date Made Active in Reports: 01/21/2025  
Number of Days to Update: 70

Source: U.S. Army Corps of Engineers  
Telephone: 202-528-4285  
Last EDR Contact: 02/11/2025  
Next Scheduled EDR Contact: 05/26/2025  
Data Release Frequency: Varies

#### **DOD: Department of Defense Sites**

This data set consists of federally owned or administered lands, administered by the Department of Defense, that have any area equal to or greater than 640 acres of the United States, Puerto Rico, and the U.S. Virgin Islands.

Date of Government Version: 06/07/2021  
Date Data Arrived at EDR: 07/13/2021  
Date Made Active in Reports: 03/09/2022  
Number of Days to Update: 239

Source: USGS  
Telephone: 888-275-8747  
Last EDR Contact: 04/08/2025  
Next Scheduled EDR Contact: 07/21/2025  
Data Release Frequency: Varies

#### **FEDLAND: Federal and Indian Lands**

Federally and Indian administrated lands of the United States. Lands included are administrated by: Army Corps of Engineers, Bureau of Reclamation, National Wild and Scenic River, National Wildlife Refuge, Public Domain Land, Wilderness, Wilderness Study Area, Wildlife Management Area, Bureau of Indian Affairs, Bureau of Land Management, Department of Justice, Forest Service, Fish and Wildlife Service, National Park Service.

Date of Government Version: 04/02/2018  
Date Data Arrived at EDR: 04/11/2018  
Date Made Active in Reports: 11/06/2019  
Number of Days to Update: 574

Source: U.S. Geological Survey  
Telephone: 888-275-8747  
Last EDR Contact: 04/03/2025  
Next Scheduled EDR Contact: 07/14/2025  
Data Release Frequency: N/A

#### **SCRD DRYCLEANERS: State Coalition for Remediation of Drycleaners Listing**

The State Coalition for Remediation of Drycleaners was established in 1998, with support from the U.S. EPA Office of Superfund Remediation and Technology Innovation. It is comprised of representatives of states with established drycleaner remediation programs. Currently the member states are Alabama, Connecticut, Florida, Illinois, Kansas, Minnesota, Missouri, North Carolina, Oregon, South Carolina, Tennessee, Texas, and Wisconsin.

## GOVERNMENT RECORDS SEARCHED / DATA CURRENCY TRACKING

Date of Government Version: 07/30/2021  
Date Data Arrived at EDR: 02/03/2023  
Date Made Active in Reports: 02/10/2023  
Number of Days to Update: 7

Source: Environmental Protection Agency  
Telephone: 615-532-8599  
Last EDR Contact: 02/03/2025  
Next Scheduled EDR Contact: 05/19/2025  
Data Release Frequency: Varies

### US FIN ASSUR: Financial Assurance Information

All owners and operators of facilities that treat, store, or dispose of hazardous waste are required to provide proof that they will have sufficient funds to pay for the clean up, closure, and post-closure care of their facilities.

Date of Government Version: 02/17/2025  
Date Data Arrived at EDR: 02/19/2025  
Date Made Active in Reports: 03/06/2025  
Number of Days to Update: 15

Source: Environmental Protection Agency  
Telephone: 202-566-1917  
Last EDR Contact: 03/18/2025  
Next Scheduled EDR Contact: 06/30/2025  
Data Release Frequency: Quarterly

### EPA WATCH LIST: EPA Watch List

EPA maintains a "Watch List" to facilitate dialogue between EPA, state and local environmental agencies on enforcement matters relating to facilities with alleged violations identified as either significant or high priority. Being on the Watch List does not mean that the facility has actually violated the law only that an investigation by EPA or a state or local environmental agency has led those organizations to allege that an unproven violation has in fact occurred. Being on the Watch List does not represent a higher level of concern regarding the alleged violations that were detected, but instead indicates cases requiring additional dialogue between EPA, state and local agencies - primarily because of the length of time the alleged violation has gone unaddressed or unresolved.

Date of Government Version: 08/30/2013  
Date Data Arrived at EDR: 03/21/2014  
Date Made Active in Reports: 06/17/2014  
Number of Days to Update: 88

Source: Environmental Protection Agency  
Telephone: 617-520-3000  
Last EDR Contact: 01/27/2025  
Next Scheduled EDR Contact: 05/12/2025  
Data Release Frequency: No Update Planned

### 2020 COR ACTION: 2020 Corrective Action Program List

The EPA has set ambitious goals for the RCRA Corrective Action program by creating the 2020 Corrective Action Universe. This RCRA cleanup baseline includes facilities expected to need corrective action. The 2020 universe contains a wide variety of sites. Some properties are heavily contaminated while others were contaminated but have since been cleaned up. Still others have not been fully investigated yet, and may require little or no remediation. Inclusion in the 2020 Universe does not necessarily imply failure on the part of a facility to meet its RCRA obligations.

Date of Government Version: 09/30/2017  
Date Data Arrived at EDR: 05/08/2018  
Date Made Active in Reports: 07/20/2018  
Number of Days to Update: 73

Source: Environmental Protection Agency  
Telephone: 703-308-4044  
Last EDR Contact: 01/30/2025  
Next Scheduled EDR Contact: 05/12/2025  
Data Release Frequency: Varies

### TSCA: Toxic Substances Control Act

Toxic Substances Control Act. TSCA identifies manufacturers and importers of chemical substances included on the TSCA Chemical Substance Inventory list. It includes data on the production volume of these substances by plant site.

Date of Government Version: 12/31/2020  
Date Data Arrived at EDR: 06/14/2022  
Date Made Active in Reports: 03/24/2023  
Number of Days to Update: 283

Source: EPA  
Telephone: 202-260-5521  
Last EDR Contact: 03/10/2025  
Next Scheduled EDR Contact: 06/23/2025  
Data Release Frequency: Every 4 Years

### TRIS: Toxic Chemical Release Inventory System

Toxic Release Inventory System. TRIS identifies facilities which release toxic chemicals to the air, water and land in reportable quantities under SARA Title III Section 313.



## GOVERNMENT RECORDS SEARCHED / DATA CURRENCY TRACKING

Date of Government Version: 12/31/2023  
Date Data Arrived at EDR: 02/11/2025  
Date Made Active in Reports: 02/18/2025  
Number of Days to Update: 7

Source: EPA  
Telephone: 202-566-0250  
Last EDR Contact: 02/11/2025  
Next Scheduled EDR Contact: 05/26/2025  
Data Release Frequency: Annually

### SSTS: Section 7 Tracking Systems

Section 7 of the Federal Insecticide, Fungicide and Rodenticide Act, as amended (92 Stat. 829) requires all registered pesticide-producing establishments to submit a report to the Environmental Protection Agency by March 1st each year. Each establishment must report the types and amounts of pesticides, active ingredients and devices being produced, and those having been produced and sold or distributed in the past year.

Date of Government Version: 01/13/2025  
Date Data Arrived at EDR: 01/15/2025  
Date Made Active in Reports: 04/07/2025  
Number of Days to Update: 82

Source: EPA  
Telephone: 202-564-4203  
Last EDR Contact: 01/15/2025  
Next Scheduled EDR Contact: 04/28/2025  
Data Release Frequency: Annually

### ROD: Records Of Decision

Record of Decision. ROD documents mandate a permanent remedy at an NPL (Superfund) site containing technical and health information to aid in the cleanup.

Date of Government Version: 01/29/2025  
Date Data Arrived at EDR: 02/03/2025  
Date Made Active in Reports: 02/27/2025  
Number of Days to Update: 24

Source: EPA  
Telephone: 703-416-0223  
Last EDR Contact: 04/01/2025  
Next Scheduled EDR Contact: 06/09/2025  
Data Release Frequency: Annually

### RMP: Risk Management Plans

When Congress passed the Clean Air Act Amendments of 1990, it required EPA to publish regulations and guidance for chemical accident prevention at facilities using extremely hazardous substances. The Risk Management Program Rule (RMP Rule) was written to implement Section 112(r) of these amendments. The rule, which built upon existing industry codes and standards, requires companies of all sizes that use certain flammable and toxic substances to develop a Risk Management Program, which includes a(n): Hazard assessment that details the potential effects of an accidental release, an accident history of the last five years, and an evaluation of worst-case and alternative accidental releases; Prevention program that includes safety precautions and maintenance, monitoring, and employee training measures; and Emergency response program that spells out emergency health care, employee training measures and procedures for informing the public and response agencies (e.g the fire department) should an accident occur.

Date of Government Version: 01/01/2025  
Date Data Arrived at EDR: 01/17/2025  
Date Made Active in Reports: 04/07/2025  
Number of Days to Update: 80

Source: Environmental Protection Agency  
Telephone: 202-564-8600  
Last EDR Contact: 01/09/2025  
Next Scheduled EDR Contact: 04/28/2025  
Data Release Frequency: Varies

### RAATS: RCRA Administrative Action Tracking System

RCRA Administration Action Tracking System. RAATS contains records based on enforcement actions issued under RCRA pertaining to major violators and includes administrative and civil actions brought by the EPA. For administration actions after September 30, 1995, data entry in the RAATS database was discontinued. EPA will retain a copy of the database for historical records. It was necessary to terminate RAATS because a decrease in agency resources made it impossible to continue to update the information contained in the database.

Date of Government Version: 04/17/1995  
Date Data Arrived at EDR: 07/03/1995  
Date Made Active in Reports: 08/07/1995  
Number of Days to Update: 35

Source: EPA  
Telephone: 202-564-4104  
Last EDR Contact: 06/02/2008  
Next Scheduled EDR Contact: 09/01/2008  
Data Release Frequency: No Update Planned

## GOVERNMENT RECORDS SEARCHED / DATA CURRENCY TRACKING

### PRP: Potentially Responsible Parties

A listing of verified Potentially Responsible Parties

Date of Government Version: 02/26/2025	Source: EPA
Date Data Arrived at EDR: 03/03/2025	Telephone: 202-564-6023
Date Made Active in Reports: 04/07/2025	Last EDR Contact: 04/01/2025
Number of Days to Update: 35	Next Scheduled EDR Contact: 05/12/2025
	Data Release Frequency: Quarterly

### PADS: PCB Activity Database System

PCB Activity Database. PADS Identifies generators, transporters, commercial storers and/or brokers and disposers of PCB's who are required to notify the EPA of such activities.

Date of Government Version: 07/01/2024	Source: EPA
Date Data Arrived at EDR: 10/02/2024	Telephone: 202-566-0500
Date Made Active in Reports: 01/10/2025	Last EDR Contact: 04/03/2025
Number of Days to Update: 100	Next Scheduled EDR Contact: 07/14/2025
	Data Release Frequency: Annually

### ICIS: Integrated Compliance Information System

The Integrated Compliance Information System (ICIS) supports the information needs of the national enforcement and compliance program as well as the unique needs of the National Pollutant Discharge Elimination System (NPDES) program.

Date of Government Version: 11/18/2016	Source: Environmental Protection Agency
Date Data Arrived at EDR: 11/23/2016	Telephone: 202-564-2501
Date Made Active in Reports: 02/10/2017	Last EDR Contact: 03/26/2025
Number of Days to Update: 79	Next Scheduled EDR Contact: 07/14/2025
	Data Release Frequency: Quarterly

### FTTS: FIFRA/ TSCA Tracking System - FIFRA (Federal Insecticide, Fungicide, & Rodenticide Act)/TSCA (Toxic Substances Control Act)

FTTS tracks administrative cases and pesticide enforcement actions and compliance activities related to FIFRA, TSCA and EPCRA (Emergency Planning and Community Right-to-Know Act). To maintain currency, EDR contacts the Agency on a quarterly basis.

Date of Government Version: 04/09/2009	Source: EPA/Office of Prevention, Pesticides and Toxic Substances
Date Data Arrived at EDR: 04/16/2009	Telephone: 202-566-1667
Date Made Active in Reports: 05/11/2009	Last EDR Contact: 08/18/2017
Number of Days to Update: 25	Next Scheduled EDR Contact: 12/04/2017
	Data Release Frequency: No Update Planned

### FTTS INSP: FIFRA/ TSCA Tracking System - FIFRA (Federal Insecticide, Fungicide, & Rodenticide Act)/TSCA (Toxic Substances Control Act)

A listing of FIFRA/TSCA Tracking System (FTTS) inspections and enforcements.

Date of Government Version: 04/09/2009	Source: EPA
Date Data Arrived at EDR: 04/16/2009	Telephone: 202-566-1667
Date Made Active in Reports: 05/11/2009	Last EDR Contact: 08/18/2017
Number of Days to Update: 25	Next Scheduled EDR Contact: 12/04/2017
	Data Release Frequency: No Update Planned

### MLTS: Material Licensing Tracking System

MLTS is maintained by the Nuclear Regulatory Commission and contains a list of approximately 8,100 sites which possess or use radioactive materials and which are subject to NRC licensing requirements. To maintain currency, EDR contacts the Agency on a quarterly basis.

Date of Government Version: 10/12/2024	Source: Nuclear Regulatory Commission
Date Data Arrived at EDR: 10/17/2024	Telephone: 301-415-0717
Date Made Active in Reports: 11/19/2024	Last EDR Contact: 01/09/2025
Number of Days to Update: 33	Next Scheduled EDR Contact: 04/28/2025
	Data Release Frequency: Quarterly

## GOVERNMENT RECORDS SEARCHED / DATA CURRENCY TRACKING

### COAL ASH DOE: Steam-Electric Plant Operation Data

A listing of power plants that store ash in surface ponds.

Date of Government Version: 12/31/2023	Source: Department of Energy
Date Data Arrived at EDR: 10/16/2024	Telephone: 202-586-8719
Date Made Active in Reports: 01/14/2025	Last EDR Contact: 02/24/2025
Number of Days to Update: 90	Next Scheduled EDR Contact: 06/09/2025
	Data Release Frequency: Varies

### COAL ASH EPA: Coal Combustion Residues Surface Impoundments List

A listing of coal combustion residues surface impoundments with high hazard potential ratings.

Date of Government Version: 01/12/2017	Source: Environmental Protection Agency
Date Data Arrived at EDR: 03/05/2019	Telephone: N/A
Date Made Active in Reports: 11/11/2019	Last EDR Contact: 02/24/2025
Number of Days to Update: 251	Next Scheduled EDR Contact: 06/09/2025
	Data Release Frequency: Varies

### PCB TRANSFORMER: PCB Transformer Registration Database

The database of PCB transformer registrations that includes all PCB registration submittals.

Date of Government Version: 09/13/2019	Source: Environmental Protection Agency
Date Data Arrived at EDR: 11/06/2019	Telephone: 202-566-0517
Date Made Active in Reports: 02/10/2020	Last EDR Contact: 01/30/2025
Number of Days to Update: 96	Next Scheduled EDR Contact: 05/12/2025
	Data Release Frequency: Varies

### RADINFO: Radiation Information Database

The Radiation Information Database (RADINFO) contains information about facilities that are regulated by U.S. Environmental Protection Agency (EPA) regulations for radiation and radioactivity.

Date of Government Version: 07/01/2019	Source: Environmental Protection Agency
Date Data Arrived at EDR: 07/01/2019	Telephone: 202-343-9775
Date Made Active in Reports: 09/23/2019	Last EDR Contact: 03/20/2025
Number of Days to Update: 84	Next Scheduled EDR Contact: 07/07/2025
	Data Release Frequency: Quarterly

### HIST FTTS: FIFRA/TSCA Tracking System Administrative Case Listing

A complete administrative case listing from the FIFRA/TSCA Tracking System (FTTS) for all ten EPA regions. The information was obtained from the National Compliance Database (NCDB). NCDB supports the implementation of FIFRA (Federal Insecticide, Fungicide, and Rodenticide Act) and TSCA (Toxic Substances Control Act). Some EPA regions are now closing out records. Because of that, and the fact that some EPA regions are not providing EPA Headquarters with updated records, it was decided to create a HIST FTTS database. It included records that may not be included in the newer FTTS database updates. This database is no longer updated.

Date of Government Version: 10/19/2006	Source: Environmental Protection Agency
Date Data Arrived at EDR: 03/01/2007	Telephone: 202-564-2501
Date Made Active in Reports: 04/10/2007	Last EDR Contact: 12/17/2007
Number of Days to Update: 40	Next Scheduled EDR Contact: 03/17/2008
	Data Release Frequency: No Update Planned

### HIST FTTS INSP: FIFRA/TSCA Tracking System Inspection & Enforcement Case Listing

A complete inspection and enforcement case listing from the FIFRA/TSCA Tracking System (FTTS) for all ten EPA regions. The information was obtained from the National Compliance Database (NCDB). NCDB supports the implementation of FIFRA (Federal Insecticide, Fungicide, and Rodenticide Act) and TSCA (Toxic Substances Control Act). Some EPA regions are now closing out records. Because of that, and the fact that some EPA regions are not providing EPA Headquarters with updated records, it was decided to create a HIST FTTS database. It included records that may not be included in the newer FTTS database updates. This database is no longer updated.

## GOVERNMENT RECORDS SEARCHED / DATA CURRENCY TRACKING

Date of Government Version: 10/19/2006  
Date Data Arrived at EDR: 03/01/2007  
Date Made Active in Reports: 04/10/2007  
Number of Days to Update: 40

Source: Environmental Protection Agency  
Telephone: 202-564-2501  
Last EDR Contact: 12/17/2008  
Next Scheduled EDR Contact: 03/17/2008  
Data Release Frequency: No Update Planned

### DOT OPS: Incident and Accident Data

Department of Transportation, Office of Pipeline Safety Incident and Accident data.

Date of Government Version: 10/04/2024  
Date Data Arrived at EDR: 10/16/2024  
Date Made Active in Reports: 12/06/2024  
Number of Days to Update: 51

Source: Department of Transportation, Office of Pipeline Safety  
Telephone: 202-366-4595  
Last EDR Contact: 01/22/2025  
Next Scheduled EDR Contact: 05/05/2025  
Data Release Frequency: Quarterly

### CONSENT: Superfund (CERCLA) Consent Decrees

Major legal settlements that establish responsibility and standards for cleanup at NPL (Superfund) sites. Released periodically by United States District Courts after settlement by parties to litigation matters.

Date of Government Version: 09/30/2024  
Date Data Arrived at EDR: 10/09/2024  
Date Made Active in Reports: 01/10/2025  
Number of Days to Update: 93

Source: Department of Justice, Consent Decree Library  
Telephone: Varies  
Last EDR Contact: 03/26/2025  
Next Scheduled EDR Contact: 07/14/2025  
Data Release Frequency: Varies

### BRS: Biennial Reporting System

The Biennial Reporting System is a national system administered by the EPA that collects data on the generation and management of hazardous waste. BRS captures detailed data from two groups: Large Quantity Generators (LQG) and Treatment, Storage, and Disposal Facilities.

Date of Government Version: 12/31/2023  
Date Data Arrived at EDR: 02/19/2025  
Date Made Active in Reports: 03/07/2025  
Number of Days to Update: 16

Source: EPA/NTIS  
Telephone: 800-424-9346  
Last EDR Contact: 03/18/2025  
Next Scheduled EDR Contact: 06/30/2025  
Data Release Frequency: Biennially

### INDIAN RESERV: Indian Reservations

This map layer portrays Indian administered lands of the United States that have any area equal to or greater than 640 acres.

Date of Government Version: 12/31/2014  
Date Data Arrived at EDR: 07/14/2015  
Date Made Active in Reports: 01/10/2017  
Number of Days to Update: 546

Source: USGS  
Telephone: 202-208-3710  
Last EDR Contact: 04/01/2025  
Next Scheduled EDR Contact: 07/14/2025  
Data Release Frequency: Semi-Annually

### FUSRAP: Formerly Utilized Sites Remedial Action Program

DOE established the Formerly Utilized Sites Remedial Action Program (FUSRAP) in 1974 to remediate sites where radioactive contamination remained from Manhattan Project and early U.S. Atomic Energy Commission (AEC) operations.

Date of Government Version: 03/03/2023  
Date Data Arrived at EDR: 03/03/2023  
Date Made Active in Reports: 06/09/2023  
Number of Days to Update: 98

Source: Department of Energy  
Telephone: 202-586-3559  
Last EDR Contact: 01/23/2025  
Next Scheduled EDR Contact: 05/12/2025  
Data Release Frequency: Varies

### UMTRA: Uranium Mill Tailings Sites

Uranium ore was mined by private companies for federal government use in national defense programs. When the mills shut down, large piles of the sand-like material (mill tailings) remain after uranium has been extracted from the ore. Levels of human exposure to radioactive materials from the piles are low; however, in some cases tailings were used as construction materials before the potential health hazards of the tailings were recognized.

## GOVERNMENT RECORDS SEARCHED / DATA CURRENCY TRACKING

Date of Government Version: 02/12/2025  
Date Data Arrived at EDR: 02/12/2025  
Date Made Active in Reports: 02/27/2025  
Number of Days to Update: 15

Source: Department of Energy  
Telephone: 505-845-0011  
Last EDR Contact: 02/06/2025  
Next Scheduled EDR Contact: 05/26/2025  
Data Release Frequency: Varies

### LEAD SMELTER 1: Lead Smelter Sites

A listing of former lead smelter site locations.

Date of Government Version: 12/19/2024  
Date Data Arrived at EDR: 01/02/2025  
Date Made Active in Reports: 01/21/2025  
Number of Days to Update: 19

Source: Environmental Protection Agency  
Telephone: 703-603-8787  
Last EDR Contact: 04/01/2025  
Next Scheduled EDR Contact: 07/07/2025  
Data Release Frequency: Varies

### LEAD SMELTER 2: Lead Smelter Sites

A list of several hundred sites in the U.S. where secondary lead smelting was done from 1931 and 1964. These sites may pose a threat to public health through ingestion or inhalation of contaminated soil or dust

Date of Government Version: 04/05/2001  
Date Data Arrived at EDR: 10/27/2010  
Date Made Active in Reports: 12/02/2010  
Number of Days to Update: 36

Source: American Journal of Public Health  
Telephone: 703-305-6451  
Last EDR Contact: 12/02/2009  
Next Scheduled EDR Contact: N/A  
Data Release Frequency: No Update Planned

### US AIRS (AFS): Aerometric Information Retrieval System Facility Subsystem (AFS)

The database is a sub-system of Aerometric Information Retrieval System (AIRS). AFS contains compliance data on air pollution point sources regulated by the U.S. EPA and/or state and local air regulatory agencies. This information comes from source reports by various stationary sources of air pollution, such as electric power plants, steel mills, factories, and universities, and provides information about the air pollutants they produce. Action, air program, air program pollutant, and general level plant data. It is used to track emissions and compliance data from industrial plants.

Date of Government Version: 10/12/2016  
Date Data Arrived at EDR: 10/26/2016  
Date Made Active in Reports: 02/03/2017  
Number of Days to Update: 100

Source: EPA  
Telephone: 202-564-2496  
Last EDR Contact: 09/26/2017  
Next Scheduled EDR Contact: 01/08/2018  
Data Release Frequency: Annually

### US AIRS MINOR: Air Facility System Data

A listing of minor source facilities.

Date of Government Version: 10/12/2016  
Date Data Arrived at EDR: 10/26/2016  
Date Made Active in Reports: 02/03/2017  
Number of Days to Update: 100

Source: EPA  
Telephone: 202-564-2496  
Last EDR Contact: 09/26/2017  
Next Scheduled EDR Contact: 01/08/2018  
Data Release Frequency: Annually

### US MINES: Mines Master Index File

Contains all mine identification numbers issued for mines active or opened since 1971. The data also includes violation information.

Date of Government Version: 02/03/2025  
Date Data Arrived at EDR: 02/18/2025  
Date Made Active in Reports: 03/20/2025  
Number of Days to Update: 30

Source: Department of Labor, Mine Safety and Health Administration  
Telephone: 303-231-5959  
Last EDR Contact: 02/18/2025  
Next Scheduled EDR Contact: 06/02/2025  
Data Release Frequency: Semi-Annually

### MINES VIOLATIONS: MSHA Violation Assessment Data

Mines violation and assessment information. Department of Labor, Mine Safety & Health Administration.

## GOVERNMENT RECORDS SEARCHED / DATA CURRENCY TRACKING

Date of Government Version: 02/19/2025  
Date Data Arrived at EDR: 02/21/2025  
Date Made Active in Reports: 03/20/2025  
Number of Days to Update: 27

Source: DOL, Mine Safety & Health Admin  
Telephone: 202-693-9424  
Last EDR Contact: 04/02/2025  
Next Scheduled EDR Contact: 06/02/2025  
Data Release Frequency: Quarterly

### US MINES 2: Ferrous and Nonferrous Metal Mines Database Listing

This map layer includes ferrous (ferrous metal mines are facilities that extract ferrous metals, such as iron ore or molybdenum) and nonferrous (Nonferrous metal mines are facilities that extract nonferrous metals, such as gold, silver, copper, zinc, and lead) metal mines in the United States.

Date of Government Version: 05/02/2024  
Date Data Arrived at EDR: 08/20/2024  
Date Made Active in Reports: 10/09/2024  
Number of Days to Update: 50

Source: USGS  
Telephone: 703-648-7709  
Last EDR Contact: 02/20/2025  
Next Scheduled EDR Contact: 06/02/2025  
Data Release Frequency: Varies

### US MINES 3: Active Mines & Mineral Plants Database Listing

Active Mines and Mineral Processing Plant operations for commodities monitored by the Minerals Information Team of the USGS.

Date of Government Version: 04/14/2011  
Date Data Arrived at EDR: 06/08/2011  
Date Made Active in Reports: 09/13/2011  
Number of Days to Update: 97

Source: USGS  
Telephone: 703-648-7709  
Last EDR Contact: 02/20/2025  
Next Scheduled EDR Contact: 06/02/2025  
Data Release Frequency: Varies

### MINES MRDS: Mineral Resources Data System Mineral Resources Data System

Date of Government Version: 06/04/2024  
Date Data Arrived at EDR: 11/22/2024  
Date Made Active in Reports: 02/18/2025  
Number of Days to Update: 88

Source: USGS  
Telephone: 703-648-6533  
Last EDR Contact: 02/20/2025  
Next Scheduled EDR Contact: 06/02/2025  
Data Release Frequency: Varies

### ABANDONED MINES: Abandoned Mines

An inventory of land and water impacted by past mining (primarily coal mining) is maintained by OSMRE to provide information needed to implement the Surface Mining Control and Reclamation Act of 1977 (SMCRA). The inventory contains information on the location, type, and extent of AML impacts, as well as, information on the cost associated with the reclamation of those problems. The inventory is based upon field surveys by State, Tribal, and OSMRE program officials. It is dynamic to the extent that it is modified as new problems are identified and existing problems are reclaimed.

Date of Government Version: 12/10/2024  
Date Data Arrived at EDR: 12/11/2024  
Date Made Active in Reports: 02/18/2025  
Number of Days to Update: 69

Source: Department of Interior  
Telephone: 202-208-2609  
Last EDR Contact: 03/12/2025  
Next Scheduled EDR Contact: 06/16/2025  
Data Release Frequency: Quarterly

### FINDS: Facility Index System/Facility Registry System

Facility Index System. FINDS contains both facility information and 'pointers' to other sources that contain more detail. EDR includes the following FINDS databases in this report: PCS (Permit Compliance System), AIRS (Aerometric Information Retrieval System), DOCKET (Enforcement Docket used to manage and track information on civil judicial enforcement cases for all environmental statutes), FURS (Federal Underground Injection Control), C-DOCKET (Criminal Docket System used to track criminal enforcement actions for all environmental statutes), FFIS (Federal Facilities Information System), STATE (State Environmental Laws and Statutes), and PADS (PCB Activity Data System).

Date of Government Version: 11/11/2024  
Date Data Arrived at EDR: 11/20/2024  
Date Made Active in Reports: 02/18/2025  
Number of Days to Update: 90

Source: EPA  
Telephone: (404) 562-9900  
Last EDR Contact: 02/25/2025  
Next Scheduled EDR Contact: 06/09/2025  
Data Release Frequency: Quarterly

## GOVERNMENT RECORDS SEARCHED / DATA CURRENCY TRACKING

### ECHO: Enforcement & Compliance History Information

ECHO provides integrated compliance and enforcement information for about 800,000 regulated facilities nationwide.

Date of Government Version: 12/21/2024	Source: Environmental Protection Agency
Date Data Arrived at EDR: 12/27/2024	Telephone: 202-564-2280
Date Made Active in Reports: 01/10/2025	Last EDR Contact: 03/27/2025
Number of Days to Update: 14	Next Scheduled EDR Contact: 07/14/2025
	Data Release Frequency: Quarterly

### UXO: Unexploded Ordnance Sites

A listing of unexploded ordnance site locations

Date of Government Version: 09/06/2023	Source: Department of Defense
Date Data Arrived at EDR: 09/13/2023	Telephone: 703-704-1564
Date Made Active in Reports: 12/11/2023	Last EDR Contact: 04/03/2025
Number of Days to Update: 89	Next Scheduled EDR Contact: 07/21/2025
	Data Release Frequency: Varies

### DOCKET HWC: Hazardous Waste Compliance Docket Listing

A complete list of the Federal Agency Hazardous Waste Compliance Docket Facilities.

Date of Government Version: 05/06/2021	Source: Environmental Protection Agency
Date Data Arrived at EDR: 05/21/2021	Telephone: 202-564-0527
Date Made Active in Reports: 08/11/2021	Last EDR Contact: 02/12/2025
Number of Days to Update: 82	Next Scheduled EDR Contact: 06/02/2025
	Data Release Frequency: Varies

### FUELS PROGRAM: EPA Fuels Program Registered Listing

This listing includes facilities that are registered under the Part 80 (Code of Federal Regulations) EPA Fuels Programs. All companies now are required to submit new and updated registrations.

Date of Government Version: 11/08/2024	Source: EPA
Date Data Arrived at EDR: 11/08/2024	Telephone: 800-385-6164
Date Made Active in Reports: 01/14/2025	Last EDR Contact: 02/13/2025
Number of Days to Update: 67	Next Scheduled EDR Contact: 05/26/2025
	Data Release Frequency: Quarterly

### PFAS NPL: Superfund Sites with PFAS Detections Information

EPA's Office of Land and Emergency Management and EPA Regional Offices maintain data describing what is known about site investigations, contamination, and remedial actions under the Comprehensive Environmental Response, Compensation, and Liability Act (CERCLA) where PFAS is present in the environment.

Date of Government Version: 12/30/2024	Source: Environmental Protection Agency
Date Data Arrived at EDR: 01/02/2025	Telephone: 703-603-8895
Date Made Active in Reports: 01/10/2025	Last EDR Contact: 04/02/2025
Number of Days to Update: 8	Next Scheduled EDR Contact: 07/14/2025
	Data Release Frequency: Varies

### PFAS FEDERAL SITES: Federal Sites PFAS Information

Several federal entities, such as the federal Superfund program, Department of Defense, National Aeronautics and Space Administration, Department of Transportation, and Department of Energy provided information for sites with known or suspected detections at federal facilities.

Date of Government Version: 12/30/2024	Source: Environmental Protection Agency
Date Data Arrived at EDR: 01/02/2025	Telephone: 202-272-0167
Date Made Active in Reports: 01/10/2025	Last EDR Contact: 04/02/2025
Number of Days to Update: 8	Next Scheduled EDR Contact: 07/14/2025
	Data Release Frequency: Varies

## GOVERNMENT RECORDS SEARCHED / DATA CURRENCY TRACKING

### PFAS TSCA: PFAS Manufacture and Imports Information

EPA issued the Chemical Data Reporting (CDR) Rule under the Toxic Substances Control Act (TSCA) and requires chemical manufacturers and facilities that manufacture or import chemical substances to report data to EPA. EPA publishes non-confidential business information (non-CBI) and includes descriptive information about each site, corporate parent, production volume, other manufacturing information, and processing and use information.

Date of Government Version: 12/30/2024	Source: Environmental Protection Agency
Date Data Arrived at EDR: 01/02/2025	Telephone: 202-272-0167
Date Made Active in Reports: 01/10/2025	Last EDR Contact: 04/02/2025
Number of Days to Update: 8	Next Scheduled EDR Contact: 07/14/2025
	Data Release Frequency: Varies

### PFAS TRIS: List of PFAS Added to the TRI

Section 7321 of the National Defense Authorization Act for Fiscal Year 2020 (NDAA) immediately added certain per- and polyfluoroalkyl substances (PFAS) to the list of chemicals covered by the Toxics Release Inventory (TRI) under Section 313 of the Emergency Planning and Community Right-to-Know Act (EPCRA) and provided a framework for additional PFAS to be added to TRI on an annual basis.

Date of Government Version: 12/30/2024	Source: Environmental Protection Agency
Date Data Arrived at EDR: 01/02/2025	Telephone: 202-566-0250
Date Made Active in Reports: 01/10/2025	Last EDR Contact: 04/02/2025
Number of Days to Update: 8	Next Scheduled EDR Contact: 07/14/2025
	Data Release Frequency: Varies

### PFAS RCRA MANIFEST: PFAS Transfers Identified In the RCRA Database Listing

To work around the lack of PFAS waste codes in the RCRA database, EPA developed the PFAS Transfers dataset by mining e-Manifest records containing at least one of these common PFAS keywords: PFAS, PFOA, PFOS, PERFL, AFFF, GENX, GEN-X (plus the VT waste codes). These keywords were searched for in the following text fields: Manifest handling instructions (MANIFEST\_HANDLING\_INSTR), Non-hazardous waste description (NON\_HAZ\_WASTE\_DESCRIPTION), DOT printed information (DOT\_PRINTED\_INFORMATION), Waste line handling instructions (WASTE\_LINE\_HANDLING\_INSTR), Waste residue comments (WASTE\_RESIDUE\_COMMENTS).

Date of Government Version: 12/30/2024	Source: Environmental Protection Agency
Date Data Arrived at EDR: 01/02/2025	Telephone: 202-272-0167
Date Made Active in Reports: 01/10/2025	Last EDR Contact: 04/02/2025
Number of Days to Update: 8	Next Scheduled EDR Contact: 07/14/2025
	Data Release Frequency: Varies

### PFAS ATSDR: PFAS Contamination Site Location Listing

PFAS contamination site locations from the Department of Health & Human Services, Center for Disease Control & Prevention. ATSDR is involved at a number of PFAS-related sites, either directly or through assisting state and federal partners. As of now, most sites are related to drinking water contamination connected with PFAS production facilities or fire training areas where aqueous film-forming firefighting foam (AFFF) was regularly used.

Date of Government Version: 06/24/2020	Source: Department of Health & Human Services
Date Data Arrived at EDR: 03/17/2021	Telephone: 202-741-5770
Date Made Active in Reports: 11/08/2022	Last EDR Contact: 01/16/2025
Number of Days to Update: 601	Next Scheduled EDR Contact: 05/05/2025
	Data Release Frequency: Varies

### PFAS WQP: Ambient Environmental Sampling for PFAS

The Water Quality Portal (WQP) is a part of a modernized repository storing ambient sampling data for all environmental media and tissue samples. A wide range of federal, state, tribal and local governments, academic and non-governmental organizations and individuals submit project details and sampling results to this public repository. The information is commonly used for research and assessments of environmental quality.

Date of Government Version: 12/13/2024	Source: Environmental Protection Agency
Date Data Arrived at EDR: 01/02/2025	Telephone: 202-272-0167
Date Made Active in Reports: 01/10/2025	Last EDR Contact: 04/02/2025
Number of Days to Update: 8	Next Scheduled EDR Contact: 07/14/2025
	Data Release Frequency: Varies



## GOVERNMENT RECORDS SEARCHED / DATA CURRENCY TRACKING

### PFAS PROJECT: NORTHEASTERN UNIVERSITY PFAS PROJECT

The PFAS Contamination Site Tracker records qualitative and quantitative data from each site in a chart, specifically examining discovery, contamination levels, government response, litigation, health impacts, media coverage, and community characteristics. All data presented in the chart were extracted from government websites, such as state health departments or the Environmental Protection Agency, and news articles.

Date of Government Version: 05/19/2023  
Date Data Arrived at EDR: 04/05/2024  
Date Made Active in Reports: 06/06/2024  
Number of Days to Update: 62

Source: Social Science Environmental Health Research Institute  
Telephone: N/A  
Last EDR Contact: 03/06/2025  
Next Scheduled EDR Contact: 06/16/2025  
Data Release Frequency: Varies

### PFAS NPDES: Clean Water Act Discharge Monitoring Information

Any discharger of pollutants to waters of the United States from a point source must have a National Pollutant Discharge Elimination System (NPDES) permit. The process for obtaining limits involves the regulated entity (permittee) disclosing releases in a NPDES permit application and the permitting authority (typically the state but sometimes EPA) deciding whether to require monitoring or monitoring with limits. Caveats and Limitations: Less than half of states have required PFAS monitoring for at least one of their permittees and fewer states have established PFAS effluent limits for permittees. New rulemakings have been initiated that may increase the number of facilities monitoring for PFAS in the future.

Date of Government Version: 12/30/2024  
Date Data Arrived at EDR: 01/02/2025  
Date Made Active in Reports: 01/14/2025  
Number of Days to Update: 12

Source: Environmental Protection Agency  
Telephone: 202-272-0167  
Last EDR Contact: 04/02/2025  
Next Scheduled EDR Contact: 07/14/2025  
Data Release Frequency: Varies

### PFAS ECHO: Facilities in Industries that May Be Handling PFAS Listing

Regulators and the public have expressed interest in knowing which regulated entities may be using PFAS. EPA has developed a dataset from various sources that show which industries may be handling PFAS. Approximately 120,000 facilities subject to federal environmental programs have operated or currently operate in industry sectors with processes that may involve handling and/or release of PFAS.

Date of Government Version: 12/30/2024  
Date Data Arrived at EDR: 01/02/2025  
Date Made Active in Reports: 01/10/2025  
Number of Days to Update: 8

Source: Environmental Protection Agency  
Telephone: 202-272-0167  
Last EDR Contact: 04/02/2025  
Next Scheduled EDR Contact: 07/14/2025  
Data Release Frequency: Varies

### PFAS ECHO FIRE TRAIN: Facilities in Industries that May Be Handling PFAS Listing

A list of fire training sites was added to the Industry Sectors dataset using a keyword search on the permitted facility's name to identify sites where fire-fighting foam may have been used in training exercises. Additionally, you may view an example spreadsheet of the subset of fire training facility data, as well as the keywords used in selecting or deselecting a facility for the subset. as well as the keywords used in selecting or deselecting a facility for the subset. These keywords were tested to maximize accuracy in selecting facilities that may use fire-fighting foam in training exercises, however, due to the lack of a required reporting field in the data systems for designating fire training sites, this methodology may not identify all fire training sites or may potentially misidentify them.

Date of Government Version: 12/30/2024  
Date Data Arrived at EDR: 01/02/2025  
Date Made Active in Reports: 01/10/2025  
Number of Days to Update: 8

Source: Environmental Protection Agency  
Telephone: 202-272-0167  
Last EDR Contact: 04/02/2025  
Next Scheduled EDR Contact: 07/14/2025  
Data Release Frequency: Varies

### PFAS PT 139 AIRPORT: All Certified Part 139 Airports PFAS Information Listing

Since July 1, 2006, all certified part 139 airports are required to have fire-fighting foam onsite that meet military specifications (MIL-F-24385) (14 CFR 139.317). To date, these military specification fire-fighting foams are fluorinated and have been historically used for training and extinguishing. The 2018 FAA Reauthorization Act has a provision stating that no later than October 2021, FAA shall not require the use of fluorinated AFFF. This provision does not prohibit the use of fluorinated AFFF at Part 139 civilian airports; it only prohibits FAA from mandating its use. The Federal Aviation Administration's document AC 150/5210-6D - Aircraft Fire Extinguishing Agents provides guidance on Aircraft Fire Extinguishing Agents, which includes Aqueous Film Forming Foam (AFFF).

## GOVERNMENT RECORDS SEARCHED / DATA CURRENCY TRACKING

Date of Government Version: 12/30/2024  
Date Data Arrived at EDR: 01/02/2025  
Date Made Active in Reports: 01/10/2025  
Number of Days to Update: 8

Source: Environmental Protection Agency  
Telephone: 202-272-0167  
Last EDR Contact: 04/02/2025  
Next Scheduled EDR Contact: 07/14/2025  
Data Release Frequency: Varies

### AQUEOUS FOAM NRC: Aqueous Foam Related Incidents Listing

The National Response Center (NRC) serves as an emergency call center that fields initial reports for pollution and railroad incidents and forwards that information to appropriate federal/state agencies for response. The spreadsheets posted to the NRC website contain initial incident data that has not been validated or investigated by a federal/state response agency. Response center calls from 1990 to the most recent complete calendar year where there was indication of Aqueous Film Forming Foam (AFFF) usage are included in this dataset. NRC calls may reference AFFF usage in the ?Material Involved? or ?Incident Description? fields.

Date of Government Version: 12/30/2024  
Date Data Arrived at EDR: 01/02/2025  
Date Made Active in Reports: 01/10/2025  
Number of Days to Update: 8

Source: Environmental Protection Agency  
Telephone: 202-267-2675  
Last EDR Contact: 04/02/2025  
Next Scheduled EDR Contact: 07/14/2025  
Data Release Frequency: Varies

### PCS: Permit Compliance System

PCS is a computerized management information system that contains data on National Pollutant Discharge Elimination System (NPDES) permit holding facilities. PCS tracks the permit, compliance, and enforcement status of NPDES facilities.

Date of Government Version: 12/16/2016  
Date Data Arrived at EDR: 01/06/2017  
Date Made Active in Reports: 03/10/2017  
Number of Days to Update: 63

Source: EPA, Office of Water  
Telephone: 202-564-2496  
Last EDR Contact: 03/27/2025  
Next Scheduled EDR Contact: 07/14/2025  
Data Release Frequency: No Update Planned

### PCS ENF: Enforcement data

No description is available for this data

Date of Government Version: 12/31/2014  
Date Data Arrived at EDR: 02/05/2015  
Date Made Active in Reports: 03/06/2015  
Number of Days to Update: 29

Source: EPA  
Telephone: 202-564-2497  
Last EDR Contact: 03/27/2025  
Next Scheduled EDR Contact: 07/14/2025  
Data Release Frequency: Varies

### BIOSOLIDS: ICIS-NPDES Biosolids Facility Data

The data reflects compliance information about facilities in the biosolids program.

Date of Government Version: 01/12/2025  
Date Data Arrived at EDR: 01/14/2025  
Date Made Active in Reports: 03/20/2025  
Number of Days to Update: 65

Source: Environmental Protection Agency  
Telephone: 202-564-4700  
Last EDR Contact: 01/14/2025  
Next Scheduled EDR Contact: 04/28/2025  
Data Release Frequency: Varies

### UST FINDER RELEASE: UST Finder Releases Database

US EPA's UST Finder data is a national composite of leaking underground storage tanks. This data contains information about, and locations of, leaking underground storage tanks. Data was collected from state sources and standardized into a national profile by EPA's Office of Underground Storage Tanks, Office of Research and Development, and the Association of State and Territorial Solid Waste Management Officials.

Date of Government Version: 06/08/2023  
Date Data Arrived at EDR: 10/31/2023  
Date Made Active in Reports: 01/18/2024  
Number of Days to Update: 79

Source: Environmental Protection Agency  
Telephone: 202-564-0394  
Last EDR Contact: 02/06/2025  
Next Scheduled EDR Contact: 05/19/2025  
Data Release Frequency: Semi-Annually

## GOVERNMENT RECORDS SEARCHED / DATA CURRENCY TRACKING

### UST FINDER: UST Finder Database

EPA developed UST Finder, a web map application containing a comprehensive, state-sourced national map of underground storage tank (UST) and leaking UST (LUST) data. It provides the attributes and locations of active and closed USTs, UST facilities, and LUST sites from states and from Tribal lands and US territories. UST Finder contains information about proximity of UST facilities and LUST sites to: surface and groundwater public drinking water protection areas; estimated number of private domestic wells and number of people living nearby; and flooding and wildfires.

Date of Government Version: 06/08/2023  
Date Data Arrived at EDR: 10/04/2023  
Date Made Active in Reports: 01/18/2024  
Number of Days to Update: 106

Source: Environmental Protection Agency  
Telephone: 202-564-0394  
Last EDR Contact: 02/06/2025  
Next Scheduled EDR Contact: 05/19/2025  
Data Release Frequency: Varies

### E MANIFEST: Hazardous Waste Electronic Manifest System

EPA established a national system for tracking hazardous waste shipments electronically. This system, known as e-Manifest, will modernize the nation's cradle-to-grave hazardous waste tracking process while saving valuable time, resources, and dollars for industry and states.

Date of Government Version: 02/17/2025  
Date Data Arrived at EDR: 02/19/2025  
Date Made Active in Reports: 03/14/2025  
Number of Days to Update: 23

Source: Environmental Protection Agency  
Telephone: 833-501-6826  
Last EDR Contact: 03/18/2025  
Next Scheduled EDR Contact: 06/30/2025  
Data Release Frequency: Varies

### PFAS DWS: Surface Water PFAS Information Listing

Sampling and analyses for community water systems where drinking water is supplied by surface waters have been completed by BOW staff.

Date of Government Version: 09/19/2024  
Date Data Arrived at EDR: 09/20/2024  
Date Made Active in Reports: 10/15/2024  
Number of Days to Update: 25

Source: Department of Health & Environmental Control  
Telephone: 803-898-3546  
Last EDR Contact: 03/27/2025  
Next Scheduled EDR Contact: 07/07/2025  
Data Release Frequency: Quarterly

### PFAS ASWP: Ambient Surface Water Project PFAS Information Listing

As part of DHEC's strategy of determining the fate and transport of PFAS chemicals in South Carolina, samples of several aquatic species, including freshwater fish, oysters and blue crabs, were collected.

Date of Government Version: 09/19/2024  
Date Data Arrived at EDR: 09/20/2024  
Date Made Active in Reports: 10/15/2024  
Number of Days to Update: 25

Source: Department of Health & Environmental Control  
Telephone: 803-898-3546  
Last EDR Contact: 03/27/2025  
Next Scheduled EDR Contact: 07/07/2025  
Data Release Frequency: Quarterly

### AIRS: Permitted Airs Facility Listing

A listing of permitted air facilities.

Date of Government Version: 11/18/2024  
Date Data Arrived at EDR: 11/18/2024  
Date Made Active in Reports: 02/11/2025  
Number of Days to Update: 85

Source: Department of Environmental Services  
Telephone: 803-898-4279  
Last EDR Contact: 02/19/2025  
Next Scheduled EDR Contact: 06/02/2025  
Data Release Frequency: Varies

### ASBESTOS: Asbestos Notification Listing

Asbestos abatement & demolition project list

Date of Government Version: 10/14/2024  
Date Data Arrived at EDR: 10/17/2024  
Date Made Active in Reports: 10/18/2024  
Number of Days to Update: 1

Source: Department of Environmental Services  
Telephone: 803-898-3882  
Last EDR Contact: 01/09/2025  
Next Scheduled EDR Contact: 04/28/2025  
Data Release Frequency: Varies

## GOVERNMENT RECORDS SEARCHED / DATA CURRENCY TRACKING

### COAL ASH: Coal Ash Disposal Sites

A listing of sites with coal ash ponds.

Date of Government Version: 03/20/2018  
Date Data Arrived at EDR: 03/22/2018  
Date Made Active in Reports: 04/25/2018  
Number of Days to Update: 34

Source: Department of Environmental Services  
Telephone: 803-898-3964  
Last EDR Contact: 03/05/2025  
Next Scheduled EDR Contact: 06/23/2025  
Data Release Frequency: Varies

### DRYCLEANERS: Drycleaner Database

The Drycleaning Facility Restoration Trust Fund database is used to access, prioritize and cleanup contaminated registered drycleaning sites.

Date of Government Version: 04/26/2023  
Date Data Arrived at EDR: 04/27/2023  
Date Made Active in Reports: 07/18/2023  
Number of Days to Update: 82

Source: Department of Environmental Services  
Telephone: 803-898-3882  
Last EDR Contact: 01/23/2025  
Next Scheduled EDR Contact: 05/05/2025  
Data Release Frequency: Annually

### FIN ASSURANCE 1: Financial Assurance Information Listing

Financial assurance information for solid waste facilities. Financial assurance is intended to ensure that resources are available to pay for the cost of closure, post-closure care, and corrective measures if the owner or operator of a regulated facility is unable or unwilling to pay.

Date of Government Version: 01/06/2025  
Date Data Arrived at EDR: 01/08/2025  
Date Made Active in Reports: 03/25/2025  
Number of Days to Update: 76

Source: Department of Environmental Services  
Telephone: 803-896-4067  
Last EDR Contact: 02/26/2025  
Next Scheduled EDR Contact: 06/16/2025  
Data Release Frequency: Semi-Annually

### FIN ASSURANCE 2: Financial Assurance Information Listing

Hazardous waste financial assurance information.

Date of Government Version: 03/04/2025  
Date Data Arrived at EDR: 03/05/2025  
Date Made Active in Reports: 03/25/2025  
Number of Days to Update: 20

Source: Department of Environmental Services  
Telephone: 803-898-3880  
Last EDR Contact: 02/26/2025  
Next Scheduled EDR Contact: 06/16/2025  
Data Release Frequency: Varies

### FIN ASSURANCE 3: Financial Assurance Information Listing

UST financial assurance information.

Date of Government Version: 10/07/2024  
Date Data Arrived at EDR: 10/09/2024  
Date Made Active in Reports: 12/30/2024  
Number of Days to Update: 82

Source: Department of Environmental Services  
Telephone: 803-898-3880  
Last EDR Contact: 03/27/2025  
Next Scheduled EDR Contact: 07/14/2025  
Data Release Frequency: Varies

### GWCI: Groundwater Contamination Inventory

An inventory of all groundwater contamination cases in the state.

Date of Government Version: 07/01/2008  
Date Data Arrived at EDR: 11/06/2008  
Date Made Active in Reports: 11/19/2008  
Number of Days to Update: 13

Source: Department of Environmental Services  
Telephone: 803-898-3798  
Last EDR Contact: 03/13/2025  
Next Scheduled EDR Contact: 06/30/2025  
Data Release Frequency: Annually

### SC MANIFEST: Hazardous Waste Manifest Data

A generator who transports, or offers for transportation, hazardous waste for off-site treatment, storage or disposal must prepare a hazardous waste manifest to accompany such shipment.

## GOVERNMENT RECORDS SEARCHED / DATA CURRENCY TRACKING

Date of Government Version: 12/31/2020  
Date Data Arrived at EDR: 02/03/2022  
Date Made Active in Reports: 05/02/2022  
Number of Days to Update: 88

Source: Department of Environmental Services  
Telephone: 803-898-3796  
Last EDR Contact: 01/23/2025  
Next Scheduled EDR Contact: 05/12/2024  
Data Release Frequency: Annually

### NPDES: Waste Water Treatment Facilities Listing

A listing of waste water treatment facility locations.

Date of Government Version: 07/15/2024  
Date Data Arrived at EDR: 07/16/2024  
Date Made Active in Reports: 10/04/2024  
Number of Days to Update: 80

Source: Department of Environmental Services  
Telephone: 803-898-4300  
Last EDR Contact: 01/09/2025  
Next Scheduled EDR Contact: 04/28/2025  
Data Release Frequency: Varies

### UIC: Underground Injection Wells Listing

A listing of underground injection wells locations.

Date of Government Version: 03/05/2025  
Date Data Arrived at EDR: 03/07/2025  
Date Made Active in Reports: 03/25/2025  
Number of Days to Update: 18

Source: Department of Environmental Services  
Telephone: 803-898-3799  
Last EDR Contact: 02/26/2025  
Next Scheduled EDR Contact: 05/05/2025  
Data Release Frequency: Semi-Annually

## **EDR HIGH RISK HISTORICAL RECORDS**

### ***EDR Exclusive Records***

#### EDR MGP: EDR Proprietary Manufactured Gas Plants

The EDR Proprietary Manufactured Gas Plant Database includes records of coal gas plants (manufactured gas plants) compiled by EDR's researchers. Manufactured gas sites were used in the United States from the 1800's to 1950's to produce a gas that could be distributed and used as fuel. These plants used whale oil, rosin, coal, or a mixture of coal, oil, and water that also produced a significant amount of waste. Many of the byproducts of the gas production, such as coal tar (oily waste containing volatile and non-volatile chemicals), sludges, oils and other compounds are potentially hazardous to human health and the environment. The byproduct from this process was frequently disposed of directly at the plant site and can remain or spread slowly, serving as a continuous source of soil and groundwater contamination.

Date of Government Version: N/A  
Date Data Arrived at EDR: N/A  
Date Made Active in Reports: N/A  
Number of Days to Update: N/A

Source: EDR, Inc.  
Telephone: N/A  
Last EDR Contact: N/A  
Next Scheduled EDR Contact: N/A  
Data Release Frequency: No Update Planned

#### EDR Hist Auto: EDR Exclusive Historical Auto Stations

EDR has searched selected national collections of business directories and has collected listings of potential gas station/filling station/service station sites that were available to EDR researchers. EDR's review was limited to those categories of sources that might, in EDR's opinion, include gas station/filling station/service station establishments. The categories reviewed included, but were not limited to gas, gas station, gasoline station, filling station, auto, automobile repair, auto service station, service station, etc. This database falls within a category of information EDR classifies as "High Risk Historical Records", or HRHR. EDR's HRHR effort presents unique and sometimes proprietary data about past sites and operations that typically create environmental concerns, but may not show up in current government records searches.

Date of Government Version: N/A  
Date Data Arrived at EDR: N/A  
Date Made Active in Reports: N/A  
Number of Days to Update: N/A

Source: EDR, Inc.  
Telephone: N/A  
Last EDR Contact: N/A  
Next Scheduled EDR Contact: N/A  
Data Release Frequency: Varies

## GOVERNMENT RECORDS SEARCHED / DATA CURRENCY TRACKING

### EDR Hist Cleaner: EDR Exclusive Historical Cleaners

EDR has searched selected national collections of business directories and has collected listings of potential dry cleaner sites that were available to EDR researchers. EDR's review was limited to those categories of sources that might, in EDR's opinion, include dry cleaning establishments. The categories reviewed included, but were not limited to dry cleaners, cleaners, laundry, laundromat, cleaning/laundry, wash & dry etc. This database falls within a category of information EDR classifies as "High Risk Historical Records", or HRHR. EDR's HRHR effort presents unique and sometimes proprietary data about past sites and operations that typically create environmental concerns, but may not show up in current government records searches.

Date of Government Version: N/A  
Date Data Arrived at EDR: N/A  
Date Made Active in Reports: N/A  
Number of Days to Update: N/A

Source: EDR, Inc.  
Telephone: N/A  
Last EDR Contact: N/A  
Next Scheduled EDR Contact: N/A  
Data Release Frequency: Varies

### EDR RECOVERED GOVERNMENT ARCHIVES

#### *Exclusive Recovered Govt. Archives*

#### RGA HWS: Recovered Government Archive State Hazardous Waste Facilities List

The EDR Recovered Government Archive State Hazardous Waste database provides a list of SHWS incidents derived from historical databases and includes many records that no longer appear in current government lists. Compiled from Records formerly available from the Department of Health and Environmental Control in South Carolina.

Date of Government Version: N/A  
Date Data Arrived at EDR: 07/01/2013  
Date Made Active in Reports: 01/03/2014  
Number of Days to Update: 186

Source: Department of Environmental Services  
Telephone: N/A  
Last EDR Contact: 06/01/2012  
Next Scheduled EDR Contact: N/A  
Data Release Frequency: Varies

#### RGA LF: Recovered Government Archive Solid Waste Facilities List

The EDR Recovered Government Archive Landfill database provides a list of landfills derived from historical databases and includes many records that no longer appear in current government lists. Compiled from Records formerly available from the Department of Health and Environmental Control in South Carolina.

Date of Government Version: N/A  
Date Data Arrived at EDR: 07/01/2013  
Date Made Active in Reports: 01/15/2014  
Number of Days to Update: 198

Source: Department of Environmental Services  
Telephone: N/A  
Last EDR Contact: 06/01/2012  
Next Scheduled EDR Contact: N/A  
Data Release Frequency: Varies

#### RGA LUST: Recovered Government Archive Leaking Underground Storage Tank

The EDR Recovered Government Archive Leaking Underground Storage Tank database provides a list of LUST incidents derived from historical databases and includes many records that no longer appear in current government lists. Compiled from Records formerly available from the Department of Health and Environmental Control in South Carolina.

Date of Government Version: N/A  
Date Data Arrived at EDR: 07/01/2013  
Date Made Active in Reports: 01/03/2014  
Number of Days to Update: 186

Source: Department of Environmental Services  
Telephone: N/A  
Last EDR Contact: 06/01/2012  
Next Scheduled EDR Contact: N/A  
Data Release Frequency: Varies

### OTHER DATABASE(S)

Depending on the geographic area covered by this report, the data provided in these specialty databases may or may not be complete. For example, the existence of wetlands information data in a specific report does not mean that all wetlands in the area covered by the report are included. Moreover, the absence of any reported wetlands information does not necessarily mean that wetlands do not exist in the area covered by the report.

## GOVERNMENT RECORDS SEARCHED / DATA CURRENCY TRACKING

### CT MANIFEST: Hazardous Waste Manifest Data

Facility and manifest data. Manifest is a document that lists and tracks hazardous waste from the generator through transporters to a tsd facility.

Date of Government Version: 11/04/2024  
Date Data Arrived at EDR: 11/05/2024  
Date Made Active in Reports: 01/27/2025  
Number of Days to Update: 83

Source: Department of Energy & Environmental Protection  
Telephone: 860-424-3375  
Last EDR Contact: 02/04/2025  
Next Scheduled EDR Contact: 05/19/2025  
Data Release Frequency: No Update Planned

### NJ MANIFEST: Manifest Information

Hazardous waste manifest information.

Date of Government Version: 12/31/2018  
Date Data Arrived at EDR: 04/10/2019  
Date Made Active in Reports: 05/16/2019  
Number of Days to Update: 36

Source: Department of Environmental Protection  
Telephone: N/A  
Last EDR Contact: 03/27/2025  
Next Scheduled EDR Contact: 07/14/2025  
Data Release Frequency: Annually

### NY MANIFEST: Facility and Manifest Data

Manifest is a document that lists and tracks hazardous waste from the generator through transporters to a TSD facility.

Date of Government Version: 12/31/2019  
Date Data Arrived at EDR: 11/30/2023  
Date Made Active in Reports: 12/01/2023  
Number of Days to Update: 1

Source: Department of Environmental Conservation  
Telephone: 518-402-8651  
Last EDR Contact: 01/23/2025  
Next Scheduled EDR Contact: 05/05/2025  
Data Release Frequency: Quarterly

### PA MANIFEST: Manifest Information

Hazardous waste manifest information.

Date of Government Version: 06/30/2018  
Date Data Arrived at EDR: 07/19/2019  
Date Made Active in Reports: 09/10/2019  
Number of Days to Update: 53

Source: Department of Environmental Protection  
Telephone: 717-783-8990  
Last EDR Contact: 04/03/2025  
Next Scheduled EDR Contact: 07/21/2025  
Data Release Frequency: Annually

### RI MANIFEST: Manifest information

Hazardous waste manifest information

Date of Government Version: 12/31/2020  
Date Data Arrived at EDR: 11/30/2021  
Date Made Active in Reports: 02/18/2022  
Number of Days to Update: 80

Source: Department of Environmental Management  
Telephone: 401-222-2797  
Last EDR Contact: 02/06/2025  
Next Scheduled EDR Contact: 05/26/2025  
Data Release Frequency: Annually

### WI MANIFEST: Manifest Information

Hazardous waste manifest information.

Date of Government Version: 05/31/2018  
Date Data Arrived at EDR: 06/19/2019  
Date Made Active in Reports: 09/03/2019  
Number of Days to Update: 76

Source: Department of Natural Resources  
Telephone: N/A  
Last EDR Contact: 02/26/2025  
Next Scheduled EDR Contact: 06/16/2025  
Data Release Frequency: Annually

### Oil/Gas Pipelines

Source: Endeavor Business Media

Petroleum Bundle (Crude Oil, Refined Products, Petrochemicals, Gas Liquids (LPG/NGL), and Specialty Gases (Miscellaneous)) N = Natural Gas Bundle (Natural Gas, Gas Liquids (LPG/NGL), and Specialty Gases (Miscellaneous)). This map includes information copyrighted by Endeavor Business Media. This information is provided on a best effort basis and Endeavor Business Media does not guarantee its accuracy nor warrant its fitness for any particular purpose. Such information has been reprinted with the permission of Endeavor Business Media.

### Electric Power Transmission Line Data

Source: Endeavor Business Media

This map includes information copyrighted by Endeavor Business Media. This information is provided on a best effort basis and Endeavor Business Media does not guarantee its accuracy nor warrant its fitness for any particular purpose. Such information has been reprinted with the permission of Endeavor Business Media.

## GOVERNMENT RECORDS SEARCHED / DATA CURRENCY TRACKING

**Sensitive Receptors:** There are individuals deemed sensitive receptors due to their fragile immune systems and special sensitivity to environmental discharges. These sensitive receptors typically include the elderly, the sick, and children. While the location of all sensitive receptors cannot be determined, EDR indicates those buildings and facilities - schools, daycares, hospitals, medical centers, and nursing homes - where individuals who are sensitive receptors are likely to be located.

### AHA Hospitals:

Source: American Hospital Association, Inc.

Telephone: 312-280-5991

The database includes a listing of hospitals based on the American Hospital Association's annual survey of hospitals.

### Medical Centers: Provider of Services Listing

Source: Centers for Medicare & Medicaid Services

Telephone: 410-786-3000

A listing of hospitals with Medicare provider number, produced by Centers of Medicare & Medicaid Services, a federal agency within the U.S. Department of Health and Human Services.

### Nursing Homes

Source: National Institutes of Health

Telephone: 301-594-6248

Information on Medicare and Medicaid certified nursing homes in the United States.

### Public Schools

Source: National Center for Education Statistics

Telephone: 202-502-7300

The National Center for Education Statistics' primary database on elementary and secondary public education in the United States. It is a comprehensive, annual, national statistical database of all public elementary and secondary schools and school districts, which contains data that are comparable across all states.

### Private Schools

Source: National Center for Education Statistics

Telephone: 202-502-7300

The National Center for Education Statistics' primary database on private school locations in the United States.

### Daycare Centers: Child Day Care List

Source: Department of Social Services

Telephone: 803-898-7345

**Flood Zone Data:** This data was obtained from the Federal Emergency Management Agency (FEMA). It depicts 100-year and 500-year flood zones as defined by FEMA. It includes the National Flood Hazard Layer (NFHL) which incorporates Flood Insurance Rate Map (FIRM) data and Q3 data from FEMA in areas not covered by NFHL.

Source: FEMA

Telephone: 877-336-2627

Date of Government Version: 2003, 2015

**NWI:** National Wetlands Inventory. This data, available in select counties across the country, was obtained by EDR in 2002, 2005, 2010 and 2015 from the U.S. Fish and Wildlife Service.

### State Wetlands Data: Wetlands Inventory

Source: Department of Natural Resources

Telephone: 803-734-9494

### Current USGS 7.5 Minute Topographic Map

Source: U.S. Geological Survey



## GOVERNMENT RECORDS SEARCHED / DATA CURRENCY TRACKING

### STREET AND ADDRESS INFORMATION

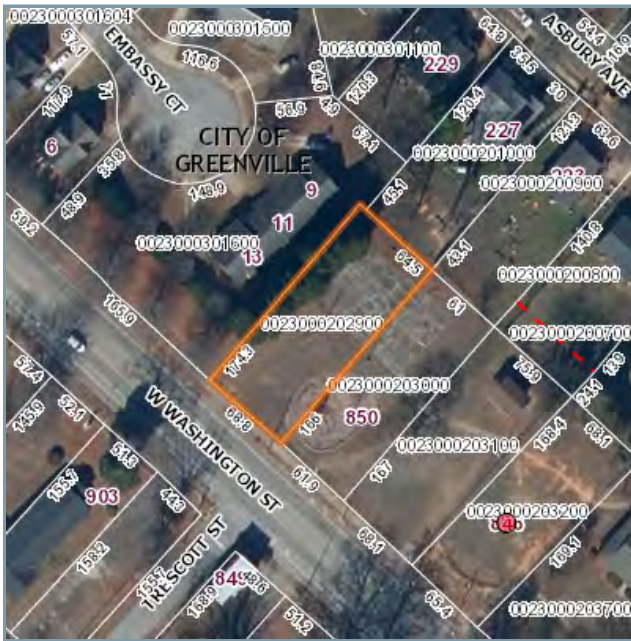
© 2015 TomTom North America, Inc. All rights reserved. This material is proprietary and the subject of copyright protection and other intellectual property rights owned by or licensed to Tele Atlas North America, Inc. The use of this material is subject to the terms of a license agreement. You will be held liable for any unauthorized copying or disclosure of this material.

## Appendix E

### Supporting Documentation

PIN / Tax Map #

0023000202900



#### Owner Information

**Owner Name** GREENVILLE HOUSING FUND LLC

**Additional Owner Name**

**Care Of**

**Mailing Address** Po Box 17532

**City** Greenville

**State** SC

**Zip Code** 29606



Mobile  
Maps and  
Information



*Disclaimer:* Map and parcel data are believed to be accurate, but accuracy is not guaranteed. This is not a legal document and should not be substituted for a title search, appraisal, survey, or for zoning verification.

#### Parcel Information

Acres	Description	Location	Subdivision
0.270	A	Washington	

#### Reference Information

Deed Book	Deed Page	Deed Date	Plat Book	Plat Page
2656	4605	5/9/2022	1389	94

#### Building Information

Bedrooms	Bathrooms	Half Baths	Square Feet
0	0	0	0

#### Classification

Land Use	Jurisdiction	Homestead Code
6800 - Commercial Vacant	County Jurisdiction	No

#### Values

Fair Market Value	Taxable Market Value	Sales Price	Total Rollback
\$38,940	\$38,940	\$0	\$0

#### Taxes / Fees

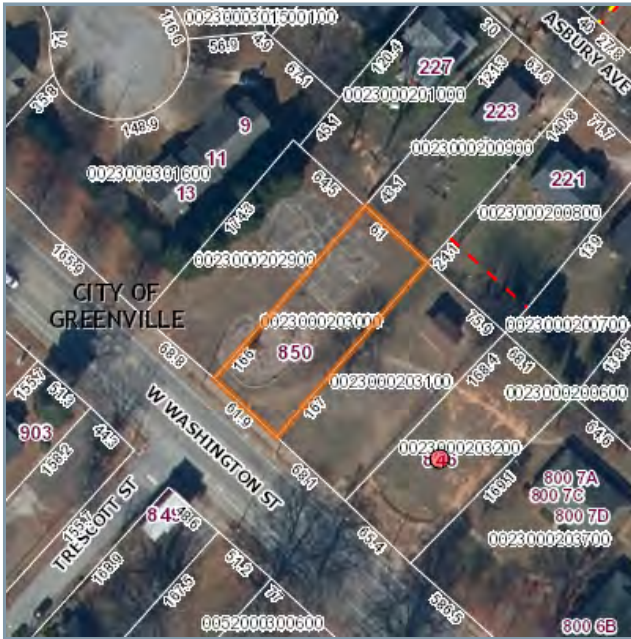
Tax District	County Stormwater Fee	City Stormwater Fee	Taxes	Taxes Paid Date
500	\$0	\$0	\$158.66	

Property Tax History			
Tax Year	Owner Name	Taxable Market Value	Taxes
2023	Greenville Housing Fund Llc	\$38,940	\$1,166.61
2022	City Of Greenville	\$0	\$158.66
2021	City Of Greenville	\$0	\$158.66
2020	City Of Greenville	\$0	\$14.95
2019	City Of Greenville	\$0	\$14.95
2018	City Of Greenville	\$0	\$14.95
2017	City Of Greenville	\$0	\$161.95
2016	City Of Greenville	\$0	\$143.70
2015	City Of Greenville	\$0	\$140.60
2014	City Of Greenville	\$0	\$138.38
2013	City Of Greenville	\$0	\$136.20
2012	City Of Greenville	\$0	\$133.40
2011	City Of Greenville	\$0	\$129.26
2010	City Of Greenville	\$0	\$129.26
2009	City Of Greenville	\$0	\$129.26
2008	City Of Greenville	\$0	\$124.52
2007	City Of Greenville	\$0	\$119.62
2006	City Of Greenville	\$0	\$115.92
2005	City Of Greenville	\$0	\$115.92

Ownership History				
Owner Name	Deed Book	Deed Page	Date of Last Sale	Last Sale Price
Greenville Housing Fund Llc	2656	4605	20220509	\$0
City Of Greenville	1175	665	19821013	\$0

PIN / Tax Map #

0023000203000



#### Owner Information

**Owner Name** GREENVILLE HOUSING FUND LLC

**Additional Owner Name**

**Care Of**

**Mailing Address** Po Box 17532

**City** Greenville

**State** SC

**Zip Code** 29606



Mobile  
Maps and  
Information



*Disclaimer:* Map and parcel data are believed to be accurate, but accuracy is not guaranteed. This is not a legal document and should not be substituted for a title search, appraisal, survey, or for zoning verification.

#### Parcel Information

Acres	Description	Location	Subdivision
0.230	B	Washington	

#### Reference Information

Deed Book	Deed Page	Deed Date	Plat Book	Plat Page
2656	4605	5/9/2022	1389	94

#### Building Information

Bedrooms	Bathrooms	Half Baths	Square Feet
0	0	0	0

#### Classification

Land Use	Jurisdiction	Homestead Code
6800 - Commercial Vacant	County Jurisdiction	No

#### Values

Fair Market Value	Taxable Market Value	Sales Price	Total Rollback
\$34,390	\$34,390	\$0	\$0

#### Taxes / Fees

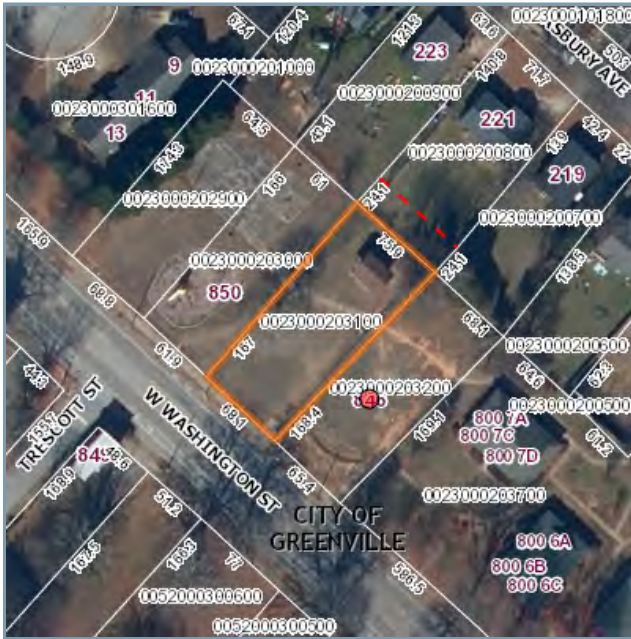
Tax District	County Stormwater Fee	City Stormwater Fee	Taxes	Taxes Paid Date
500	\$0	\$0	\$79.33	

Property Tax History			
Tax Year	Owner Name	Taxable Market Value	Taxes
2023	Greenville Housing Fund Llc	\$34,390	\$971.45
2022	City Of Greenville	\$0	\$79.33
2021	City Of Greenville	\$0	\$79.33
2020	City Of Greenville	\$0	\$14.95
2019	City Of Greenville	\$0	\$14.95
2018	City Of Greenville	\$0	\$14.95
2017	City Of Greenville	\$0	\$88.45
2016	City Of Greenville	\$0	\$71.85
2015	City Of Greenville	\$0	\$70.30
2014	City Of Greenville	\$0	\$69.19
2013	City Of Greenville	\$0	\$68.10
2012	City Of Greenville	\$0	\$66.70
2011	City Of Greenville	\$0	\$64.63
2010	City Of Greenville	\$0	\$64.63
2009	City Of Greenville	\$0	\$64.63
2008	City Of Greenville	\$0	\$124.52
2007	City Of Greenville	\$0	\$119.62
2006	City Of Greenville	\$0	\$115.92
2005	City Of Greenville	\$0	\$115.92

Ownership History				
Owner Name	Deed Book	Deed Page	Date of Last Sale	Last Sale Price
Greenville Housing Fund Llc	2656	4605	20220509	\$0
City Of Greenville	1175	159	19821005	\$0

PIN / Tax Map #

0023000203100



## Owner Information

**Owner Name** GREENVILLE HOUSING FUND LLC

**Additional Owner Name**

**Care Of**

**Mailing Address** Po Box 17532

**City** Greenville

**State** SC

**Zip Code** 29606



Mobile  
Maps and  
Information



*Disclaimer:* Map and parcel data are believed to be accurate, but accuracy is not guaranteed. This is not a legal document and should not be substituted for a title search, appraisal, survey, or for zoning verification.

## Parcel Information

Acres	Description	Location	Subdivision
0.280	C	Washington	

## Reference Information

Deed Book	Deed Page	Deed Date	Plat Book	Plat Page
2656	4605	5/9/2022	1389	94

## Building Information

Bedrooms	Bathrooms	Half Baths	Square Feet
0	0	0	0

## Classification

Land Use	Jurisdiction	Homestead Code
770 - Recreation - Community Recreation	County Jurisdiction	No

## Values

Fair Market Value	Taxable Market Value	Sales Price	Total Rollback
\$40,400	\$27,530	\$0	\$0

## Taxes / Fees

Tax District	County Stormwater Fee	City Stormwater Fee	Taxes	Taxes Paid Date
500	\$0	\$0	\$79.33	

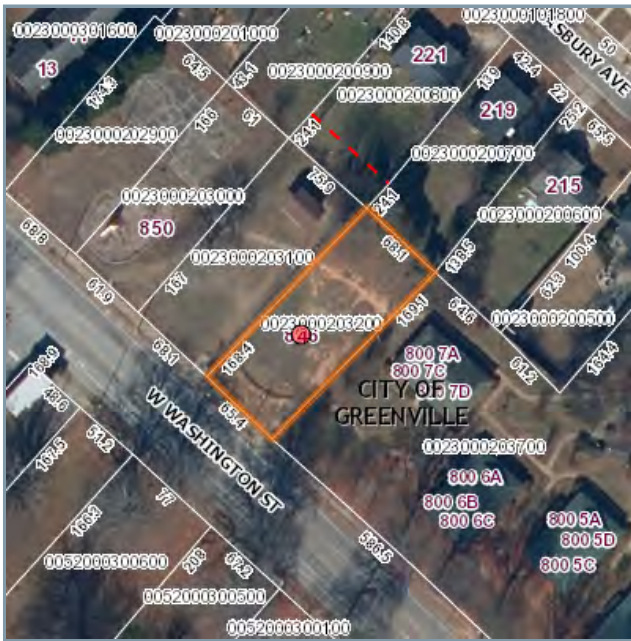
Property Tax History			
Tax Year	Owner Name	Taxable Market Value	Taxes
2023	Greenville Housing Fund Llc	\$27,530	\$801.86
2022	City Of Greenville	\$0	\$79.33
2021	City Of Greenville	\$0	\$79.33
2020	City Of Greenville	\$0	\$14.95
2019	City Of Greenville	\$0	\$14.95
2018	City Of Greenville	\$0	\$14.95
2017	City Of Greenville	\$0	\$88.45
2016	City Of Greenville	\$0	\$71.85
2015	City Of Greenville	\$0	\$70.30
2014	City Of Greenville	\$0	\$69.19
2013	City Of Greenville	\$0	\$68.10
2012	City Of Greenville	\$0	\$66.70
2011	City Of Greenville	\$0	\$64.63
2010	City Of Greenville	\$0	\$64.63
2009	City Of Greenville	\$0	\$64.63
2008	City Of Greenville	\$0	\$62.26
2007	City Of Greenville	\$0	\$59.81
2006	City Of Greenville	\$0	\$57.96
2005	City Of Greenville	\$0	\$57.96

Ownership History				
Owner Name	Deed Book	Deed Page	Date of Last Sale	Last Sale Price
Greenville Housing Fund Llc	2656	4605	20220509	\$0
City Of Greenville	1174	500	19820924	\$0



PIN / Tax Map #

0023000203200



#### Owner Information

**Owner Name** GREENVILLE HOUSING FUND LLC

**Additional Owner Name**

**Care Of**

**Mailing Address** Po Box 17532

**City** Greenville

**State** SC

**Zip Code** 29606



Mobile  
Maps and  
Information



*Disclaimer:* Map and parcel data are believed to be accurate, but accuracy is not guaranteed. This is not a legal document and should not be substituted for a title search, appraisal, survey, or for zoning verification.

#### Parcel Information

Acres	Description	Location	Subdivision
0.260	D	Washington	

#### Reference Information

Deed Book	Deed Page	Deed Date	Plat Book	Plat Page
2656	4605	5/9/2022	1389	94

#### Building Information

Bedrooms	Bathrooms	Half Baths	Square Feet
0	0	0	0

#### Classification

Land Use	Jurisdiction	Homestead Code
1180 - Residential Vacant	County Jurisdiction	No

#### Values

Fair Market Value	Taxable Market Value	Sales Price	Total Rollback
\$37,760	\$37,760	\$0	\$0

#### Taxes / Fees

Tax District	County Stormwater Fee	City Stormwater Fee	Taxes	Taxes Paid Date
500	\$0	\$0	\$79.33	

Property Tax History			
Tax Year	Owner Name	Taxable Market Value	Taxes
2023	Greenville Housing Fund Llc	\$37,760	\$1,058.32
2022	City Of Greenville	\$0	\$79.33
2021	City Of Greenville	\$0	\$79.33
2020	City Of Greenville	\$0	\$14.95
2019	City Of Greenville	\$0	\$14.95
2018	City Of Greenville	\$0	\$14.95
2017	City Of Greenville	\$0	\$308.95
2016	City Of Greenville	\$0	\$287.40
2015	City Of Greenville	\$0	\$281.20
2014	City Of Greenville	\$0	\$276.76
2013	City Of Greenville	\$0	\$272.40
2012	City Of Greenville	\$0	\$266.80
2011	City Of Greenville	\$0	\$258.52
2010	City Of Greenville	\$0	\$258.52
2009	City Of Greenville	\$0	\$258.52
2008	City Of Greenville	\$0	\$249.04
2007	City Of Greenville	\$0	\$239.24
2006	City Of Greenville	\$0	\$231.84
2005	City Of Greenville	\$0	\$231.84

Ownership History				
Owner Name	Deed Book	Deed Page	Date of Last Sale	Last Sale Price
Greenville Housing Fund Llc	2656	4605	20220509	\$0
City Of Greenville	1152	589	19810729	\$0



PLAT/LG Book: PL 1389 Page: 0094 - 0095  
February 15, 2021 11:26:22 AM  
Rec: \$25.00

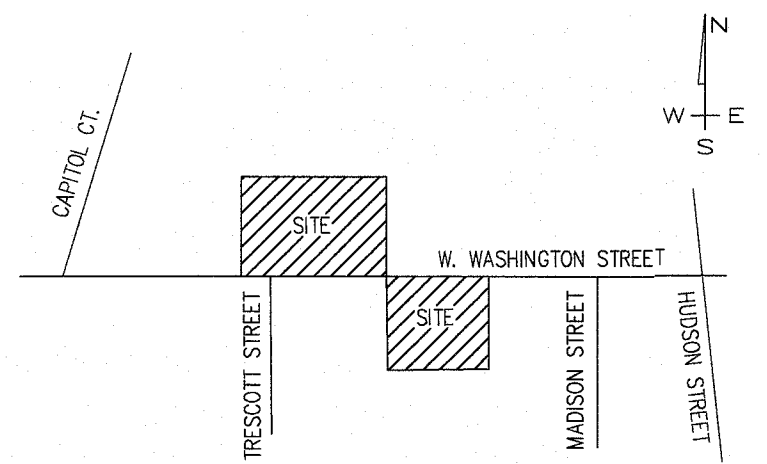
2021014367

2 Pgs

E-FILED IN GREENVILLE COUNTY, SC

*Timothy J. Hanney*

NOTE: EXCEPT AS SPECIFICALLY STATED OR SHOWN ON THIS PLAT, THIS SURVEY DOES NOT PURPORT TO REFLECT ANY OF THE FOLLOWING WHICH MAY BE APPLICABLE TO THE SUBJECT REAL ESTATE: RIGHTS-OF-WAY, EASEMENTS, OTHER THAN POSSIBLE EASEMENTS THAT WERE VISIBLE AT THE TIME OF MAKING THIS SURVEY; BUILDING SETBACK LINES; RESTRICTIVE COVENANTS; SUBDIVISION RESTRICTIONS; ZONING OR OTHER LAND USE REGULATIONS AND ANY OTHER FACTS THAT AN ACCURATE AND CURRENT TITLE SEARCH MAY DISCLOSE. - ANY FLOOD PLAIN DATA SHOWN HEREON IS AN APPROXIMATE LOCATION GRAPHICALLY PLOTTED FROM THE REFERENCED FEMA MAP UNLESS OTHERWISE NOTED. - THIS SURVEY DOES NOT CONSTITUTE A TITLE RESEARCH, FLOOD STUDY, WETLAND DELINEATION OR ENVIRONMENTAL INSPECTION BY SURVEYOR.

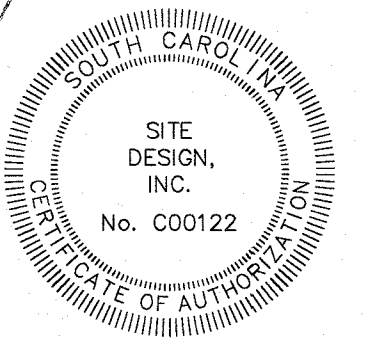


LOCATION MAP NOT TO SCALE

I HEREBY STATE THAT TO THE BEST OF MY PROFESSIONAL KNOWLEDGE, INFORMATION, AND BELIEF, THE SURVEY SHOWN HEREIN WAS MADE IN ACCORDANCE WITH THE REQUIREMENTS OF THE STANDARDS OF PRACTICE MANUAL FOR SURVEYING IN SOUTH CAROLINA, AND MEETS OR EXCEEDS THE REQUIREMENTS FOR A CLASS "A" SURVEY AS SPECIFIED THEREIN; ALSO THERE ARE NO VISIBLE ENCROACHMENTS OR PROJECTIONS OTHER THAN SHOWN.

REFERENCE DEEDS: DB. 1175, PG. 665  
DB. 1175, PG. 159  
DB. 1174, PG. 500  
DB. 1152, PG. 589  
DB. 2369, PG. 4422  
PB. 100, PG. 57

A. CLAY JONES, P.L.S.  
S.C. REG. NO. 26210



- ① **TM# 0023000202900**  
11,675 SQ.FT.  
0.288 ACRES
- ② **TM# 0023000203000**  
11,454 SQ.FT.  
0.263 ACRES
- ③ **TM# 0023000203100**  
10,920 SQ.FT.  
0.251 ACRES
- ④ **TM# 0023000203200**  
10,759 SQ.FT.  
0.247 ACRES
- ⑤ **TM# 0052000300600**  
16,343 SQ.FT.  
0.375 ACRES
- ⑥ **TM# 0052000300500**  
15,363 SQ.FT.  
0.353 ACRES

NOTE:  
TM# 0023000202900  
TM# 0023000203000  
TM# 0023000203100  
TM# 0023000203200  
TM# 0052000300600  
TM# 0052000300500

LEGEND

BL BUILDING LINE	CATV CABLE TV PEDESTAL	TC/BC TOP/BOTTOM CURB
CL CENTERLINE	TEL TELEPHONE PEDESTAL	TW/BW TOP/BOTTOM WALL
CMP CORRUGATED METAL PIPE	EM ELECTRIC METER	VCP VITRIFIED CLAY PIPE
CT CRIMP TOP	CB CATCH BASIN	WATER METER
DE DRAINAGE EASEMENT	DI DROP INLET	WV WATER VALVE
EP EDGE OF PAVEMENT	ELEC TRANS	CABLE TV
IPO IRON PIN OLD	ELEVATION	FENCE LINE
IPS IRON PIN SET	FIRE HYDRANT	FIBER OPTIC CABLE
N&C NAIL & CAP	GAS METER	GAS LINE
OT OPEN TOP	GP GAS VALVE	OHP OVERHEAD POWER
RB REBAR	LP LIGHT POLE	OHT OVERHEAD TELEPHONE
RCP REINFORCED CONC PIPE	PP POWER POLE	SD STORM DRAIN
R/W RIGHT OF WAY	GP GUY ANCHOR	SS SANITARY SEWER
SD STORM DRAIN	SDMH SD MANHOLE	UGP UNDERGROUND POWER
SS SANITARY SEWER	SSMH SS MANHOLE	UGT UNDERGROUND TEL
SSE SS EASEMENT	TMH TELEPHONE MANHOLE	W WATER LINE
	CO CLEAN OUT	

SURVEY FOR  
CITY OF GREENVILLE  
GREENVILLE COUNTY, SOUTH CAROLINA

SCALE 1" = 40'	PROPERTY ADDRESS W. WASHINGTON STREET	TAX PIN SEE NOTE
DATE 10/28/20	40 0 40 80	FIELD CREW HB/CW
		DRAWN BY TBO



**SITE DESIGN, INC.**  
CIVIL ENGINEERS - SURVEYORS - LANDSCAPE ARCHITECTS

225 ROCKY CREEK ROAD, GREENVILLE, SC 29615  
PH: (864)271-0496  
www.sitedesign-inc.com

Signature is only for the purpose of compliance with City / County recording requirements and not to verify the accuracy of the survey or to verify compliance with City ordinances.

Nov 18, 2020  
Date  
City Engineer or Representative



DEED Book: DE 2656 Page: 4605 - 4613

May 9, 2022 11:00:30 AM Cons: \$1.00

Rec: \$15.00 Cnty Tax: EXEMPT State Tax: EXEMPT

E-FILED IN GREENVILLE COUNTY, SC

*Timothy J. Hanney*

Grantee's Address: 100 W. Antrim Drive  
Greenville, S.C. 29607

STATE OF SOUTH CAROLINA )  
 )  
COUNTY OF GREENVILLE )

**TITLE TO REAL ESTATE  
(LIMITED WARRANTY DEED)**

KNOW ALL MEN BY THESE PRESENTS, THAT **CITY OF GREENVILLE** (hereinafter "**Grantor**"), in consideration of One Dollar (\$1.00), the receipt and sufficiency of which is hereby acknowledged, and pursuant to that certain Agreement for Affordable Housing Initiatives and Services between the City of Greenville, Greenville Housing Fund, LLC and the Greenville Affordable Housing Trust, dated October 1, 2020, subject to all matters set forth in this instrument, has granted, bargained, sold and released, and by these presents does grant, bargain, sell and release unto **GREENVILLE HOUSING FUND, LLC** (hereinafter "**Grantee**"), it's successors and assigns, forever, the following described property:

**Property described on Exhibit A**

TMS # 0023.00-02-029.00 (Parcel One)  
TMS # 0023.00-02-030.00 (Parcel Two)  
TMS # 0023.00-02-031.00 (Parcel Three)  
TMS # 0023.00-02-032.00 (Parcel Four)  
TMS # 0052.00-03-006.00 (Parcel Five)  
TMS # 0052.00-03-005.00 (Parcel Six)  
TMS # 0052.00-01-003.00 (Parcel Seven)  
TMS # 0052.00-01-016.00 (Parcel Eight)  
TMS # 0052.00-01-015.00 (Parcel Nine)

The property is conveyed for the purpose of providing new Affordable Housing and Workforce Housing in the City of Greenville, as provided for in that certain Agreement for Affordable Housing Initiatives and Services between the City of Greenville, Greenville Housing Fund, LLC and the Greenville Affordable Housing Trust, dated October 1, 2020, and by acceptance of this deed, the Grantee, on behalf of the Grantee and its successors and assigns, including future owners of the property, hereby covenants and agrees to only use the property for the purpose of providing Affordable Housing and/or Workforce Housing and the property may not be used for any other purpose without the express written consent of the City of Greenville. The Grantee further hereby covenants and agrees that this restrictive covenant may be specifically enforced by the City of Greenville, its successors and/or assigns, and that in addition to all other remedies available at law or in equity the enforcing party shall be entitled to an award of specific performance and shall also be entitled to an award of reasonable attorney's fees, expert fees and costs. As used herein the term using the property only for the purpose of providing "Affordable Housing" and "Workforce Housing" means and is defined as use of the property that complies with Internal Revenue Service (IRS) Safe Harbor (Revenue Procedure 96-32) provisions for affordable housing and workforce housing, which provisions

allow incidental use of the property for uses that complement and/or support the providing of the Affordable Housing and Workforce Housing. This restrictive covenant may only be amended, modified, released or terminated by the City of Greenville, its successors and/or assigns.

This conveyance is further made subject to all easements, conditions, covenants, restrictions and rights-of-way which are a matter of public record and/or actually existing upon the grounds affecting the above-described property.

Together with all and singular the rights, members, hereditaments and appurtenances to said premises belonging or in anywise incident or appertaining; to have and to hold all and singular the premises before mentioned unto the Grantee and the Grantee's successors and assigns, forever. And, the Grantor does hereby bind itself, and its successors and assigns, to warrant and forever defend, all and singular, the said premises unto the said Grantee, its successors and assigns lawfully claiming or to claim the same, or any part thereof, by, through or under the Grantor only, but not otherwise.

[The remainder of this page intentionally left blank]

[Signature page follows]

WITNESS the Grantor's hand and seal this 5 day of May, 2022.

SIGNED, sealed, and delivered  
in the presence of:

CITY OF GREENVILLE

[Signature]  
Witness #1

By: [Signature] (SEAL)  
John F. McDonough, City Manager


[Signature]  
Witness #2

STATE OF SOUTH CAROLINA     )  
                                                           )  
COUNTY OF GREENVILLE     )

**ACKNOWLEDGMENT**  
**(SC Code Section 26-3-70)**

The foregoing instrument was acknowledged before me this 5 day of May, 2022  
by John F. McDonough, as City Manager on behalf of the City of Greenville, a municipality  
incorporated and existing under the laws of the State of South Carolina.

[Signature] Margaret A. Young  
Notary Public for South Carolina  
My Commission Expires: August 8, 2026



STATE OF SOUTH CAROLINA)  
COUNTY OF GREENVILLE )


Affidavit


PERSONALLY appeared before me the undersigned, who being duly sworn, deposes and says:

1. I have read the information on this affidavit and I understand such information.
2. The property being transferred is located in the City of Greenville, bearing \_ Greenville County Tax Map Numbers 0023.00-02-029.00, 0023.00-02-030.00, 0023.00-02-031.00, 0023.00-02-032.00, 0052.00-03-006.00, 0052.00-03-005.00, 0052.00-01-003.00, 0052.00-01-016.00 and 0052.00-01-015.00, was transferred by City of Greenville to Greenville Housing Fund, LLC on May , 2022.
3. Check one of the following: The deed is
  - (a) \_\_\_\_ subject to the deed recording fee as a transfer for consideration paid in money or money's worth.
  - (b) \_\_\_\_ subject to the deed recording fee as a transfer between a corporation, a partnership, or other entity and a stockholder, partner, or owner of the entity, or is a transfer to a trust or as a distribution to a trust beneficiary.
  - (c) X exempt from the deed recording fee because (see information section of affidavit):  
Item (1) Transfer of property to a charitable (non profit) organization for consideration paid of less than \$100.00 (see Para. 15 on page 16 and Para. 39 on page 28 of the SCDOR Deed Recording Fee Manual)(Jan. 2018 edition).  
(If exempt, please skip items 4 – 7 and go to item 8 of this affidavit.)
4. Check one of the following if either item 3(a) or item 3(b) above has been checked (see information section of this affidavit):
  - (a) \_\_\_\_ The fee is computed on the consideration paid or to be paid in money or money's worth in the amount of \_\_\_\_\_.
  - (b) \_\_\_\_ The fee is computed on the fair market value of the realty which is \_\_\_\_\_.
  - (c) \_\_\_\_ The fee is computed on the fair market value of the realty as established for property tax purposes which is \_\_\_\_\_.
5. Check Yes \_\_\_\_ or No \_\_\_\_ to the following: A lien or encumbrance existed on the land, tenement, or realty before the transfer and remained on the land, tenement, or realty after the transfer. If "yes" the amount of the outstanding balance of the lien or encumbrance is: \_\_\_\_\_.
6. The deed recording fee is computed as follows:
  - (a) Place the amount listed in item 4 above here: \_\_\_\_\_
  - (b) Place the amount listed in item 5 above here: \_\_\_\_\_  
(If no amount is listed, place zero here)
  - (c) Subtract line 6(b) from line 6(a) and place result here: \_\_\_\_\_
7. The deed recording fee due is based on the amount listed on line 6(c) above and the deed recording fee due is: \_\_\_\_\_.
8. As required by Code Section 12-24-70, I state that I am a responsible person who was connected with the transaction as: Grantor.
9. I understand that a person required to furnish this affidavit who willfully furnishes a false or fraudulent affidavit is guilty of a misdemeanor and, upon conviction, must be fined not more than one thousand dollars or imprisoned not more than one year, or both.

CITY OF GREENVILLE

SWORN to before me this 5  
day of May, 2022

By:   
John F. McDonough, City Manager

  
Notary Public for South Carolina  
My Commission Expires: August 8, 2026



## **INFORMATION**

Except as provided in this paragraph, the term "value" means "the consideration paid or to be paid in money or money's worth for the realty." Consideration paid or to be paid in money's worth includes, but is not limited to other realty, personal property, stocks, bonds, partnership interest and other intangible property, the forgiveness or cancellation of a debt, the assumption of a debt, and the surrendering of any right. The fair market value of the consideration must be used in calculating the consideration paid in money's worth. Taxpayers may elect to use the fair market value of the realty being transferred in determining fair market value of the consideration. In the case of realty transferred between a corporation, a partnership, or other entity and a stockholder, partner, or owner of the entity, and in the case of realty transferred to a trust or as a distribution to a trust beneficiary, "value" means the realty's fair market value. A deduction from value is allowed for the amount of any lien or encumbrance existing on the land, tenement, or realty before the transfer and remaining on the land, tenement, or realty after the transfer. Taxpayers may elect to use the fair market value for property tax purposes in determining fair market value under the provisions of the law.

Exempted from the fee are deeds:

- (1) transferring realty in which the value of the realty, as defined in Code Section 12-24-30, is equal to or less than one hundred dollars;
- (2) transferring realty to the federal government or to a state, its agencies and departments, and its political subdivisions, including school districts;
- (3) that are otherwise exempted under the laws and Constitution of this State or of the United States;
- (4) transferring realty in which no gain or loss is recognized by reason of Section 1041 of the Internal Revenue Code as defined in Section 12-6-40(A);
- (5) transferring realty in order to partition realty as long as no consideration is paid for the transfer other than the interests in the realty that are being exchanged in order to partition the realty;
- (6) transferring an individual grave space at a cemetery owned by a cemetery company licensed under Chapter 55 of Title 39;
- (7) that constitute a contract for the sale of timber to be cut;
- (8) transferring realty to a corporation, a partnership, or a trust in order to become, or as, a stockholder, partner, or trust beneficiary of the entity provided no consideration is paid for the transfer other than stock in the corporation, interest in the partnership, beneficiary interest in the trust, or the increase in value in such stock or interest held by the grantor. However, the transfer of realty from a corporation, a partnership, or a trust to a stockholder, partner, or trust beneficiary of the entity is subject to the fee even if the realty is transferred to another corporation, a partnership, or trust;
- (9) transferring realty from a family partnership to a partner or from a family trust to a beneficiary, provided no consideration is paid for the transfer other than a reduction in the grantee's interest in the partnership or trust. A "family partnership" is a partnership whose partners are all members of the same family. A "family trust" is a trust in which the beneficiaries are all members of the same family. The beneficiaries of a family trust may also include charitable entities. "Family" means the grantor and the grantor's spouse, parents, grandparents, sisters, brothers, children, stepchildren, grandchildren, and the spouses and lineal descendants of any of the above. A "charitable entity" means an entity which may receive deductible contributions under Section 170 of the Internal Revenue Code as defined in Section 12-6-40(A);
- (10) transferring realty in a statutory merger or consolidation from a constituent corporation to the continuing or new corporation;
- (11) transferring realty in a merger or consolidation from a constituent partnership to the continuing or new partnership; and
- (12) that constitute a corrective deed or a quitclaim deed used to confirm title already vested in the grantee, provided that no consideration of any kind is paid or is to be paid under the corrective or quitclaim deed.
- (13) transferring realty subject to a mortgage to the mortgagee whether by a deed in lieu of foreclosure executed by the mortgagor or deed executed pursuant to foreclosure proceedings;
- (14) transferring realty from an agent to the agent's principal in which the realty was purchased with funds of the principal, provided that a notarized document is also filed with the deed that establishes the fact that the agent and principal relationship existed at the time of the original purchase as well as for the purpose of purchasing the realty;
- (15) transferring title to facilities for transmitting electricity that is transferred, sold, or exchanged by electrical utilities, municipalities, electric cooperatives, or political subdivisions to a limited liability company which is subject to regulation under the Federal Power Act (16 U.S.C. Section 791(a)) and which is formed to operate or to take functional control of electric transmission assets as defined in the Federal Power Act.

## **EXHIBIT A**

### **PARCEL ONE**

ALL that certain piece, parcel or lot of land, with all improvements thereon, situate lying and being in the City of Greenville, County of Greenville, State of South Carolina, and being shown and designated as Parcel A (0.268 acre parcel) on a plat of survey prepared for City of Greenville by Site Design, Inc., dated October 28, 2020 and recorded in the Office of the Register of Deeds for Greenville County, S.C. in Plat Book 1389 at Page 95, reference being hereby made to said plat of survey for a complete metes and bounds description of the property.

TMS # 0023.00-02-029.00

DERIVATION: Deed to the City of Greenville from Alice Sarkis Shibley and Joseph Shibley, dated September 24, 1982 and recorded in the Office of the Register of Deeds for Greenville County, S.C. in Deed Book 1175 at Page 665 on October 13, 1982.

### **PARCEL TWO**

ALL that certain piece, parcel or lot of land, with all improvements thereon, situate lying and being in the City of Greenville, County of Greenville, State of South Carolina, and being shown and designated as Parcel B (0.263 acre parcel) on a plat of survey prepared for City of Greenville by Site Design, Inc., dated October 28, 2020 and recorded in the Office of the Register of Deeds for Greenville County, S.C. in Plat Book 1389 at Page 95, reference being hereby made to said plat of survey for a complete metes and bounds description of the property.

TMS # 0023.00-02-030.00

DERIVATION: Deed to the City of Greenville from Kathleen Apostolou, dated September 20, 1982 and recorded in the Office of the Register of Deeds for Greenville County, S.C. in Deed Book 1175 at Page 159 on October 5, 1982.

### **PARCEL THREE**

ALL that certain piece, parcel or lot of land, with all improvements thereon, situate lying and being in the City of Greenville, County of Greenville, State of South Carolina, and being shown and designated as Parcel C (0.251 acre parcel) on a plat of survey prepared for City of Greenville by Site Design, Inc., dated October 28, 2020 and recorded in the Office of the Register of Deeds for Greenville County, S.C. in Plat Book 1389 at Page 95, reference being hereby made to said plat of survey for a complete metes and bounds description of the property.

TMS # 0023.00-02-031.00

DERIVATION: Deed to the City of Greenville from Lettie E. Greenway, dated September 13, 1982 and recorded in the Office of the Register of Deeds for Greenville County, S.C. in Deed Book 1174 at Page 500 on September 24, 1982.

#### PARCEL FOUR

ALL that certain piece, parcel or lot of land, with all improvements thereon, situate lying and being in the City of Greenville, County of Greenville, State of South Carolina, and being shown and designated as Parcel D (0.247 acre parcel) on a plat of survey prepared for City of Greenville by Site Design, Inc., dated October 28, 2020 and recorded in the Office of the Register of Deeds for Greenville County, S.C. in Plat Book 1389 at Page 95, reference being hereby made to said plat of survey for a complete metes and bounds description of the property.

TMS # 0023.00-02-032.00

DERIVATION: Deed to the City of Greenville from Ernest J. Howard, dated July 21, 1981 and recorded in the Office of the Register of Deeds for Greenville County, S.C. in Deed Book 1152 at Page 589 on July 29, 1981.

#### PARCEL FIVE

ALL that certain piece, parcel or lot of land, with all improvements thereon, situate lying and being in the City of Greenville, County of Greenville, State of South Carolina, and being shown and designated as Parcel E (0.375 acre parcel) on a plat of survey prepared for City of Greenville by Site Design, Inc., dated October 28, 2020 and recorded in the Office of the Register of Deeds for Greenville County, S.C. in Plat Book 1389 at Page 95, reference being hereby made to said plat of survey for a complete metes and bounds description of the property.

TMS # 0052.00-03-006.00

DERIVATION: Deed to the City of Greenville from The Palmetto Bank, dated March 12, 2010 and recorded in the Office of the Register of Deeds for Greenville County, S.C. in Deed Book 2369 at Page 4422 on March 17, 2010.

#### PARCEL SIX

ALL that certain piece, parcel or lot of land, with all improvements thereon, situate lying and being in the City of Greenville, County of Greenville, State of South Carolina, and being shown and designated as Parcel F (0.353 acre parcel) on a plat of survey prepared for City of Greenville by Site Design, Inc., dated October 28, 2020 and recorded in the Office of the Register of Deeds for Greenville County, S.C. in Plat Book 1389 at Page 95, reference being hereby made to said plat of survey for a complete metes and bounds description of the property.

TMS # 0052.00-03-005.00

DERIVATION: Deed to City of Greenville from The Palmetto Bank, dated March 12, 2010 and recorded in the Office of the Register of Deeds for Greenville County, S.C. in Deed Book 2369 at Page 4422 on March 17, 2010.

#### PARCEL SEVEN

ALL that certain piece, parcel or lot of land, with all improvements thereon, situate lying and being in the City of Greenville, County of Greenville, State of South Carolina, and being shown and designated as a 1.013 acre parcel on a plat of survey prepared for City of Greenville by Site Design, Inc., dated October 22, 2020 and recorded in the Office of the Register of Deeds for Greenville County, S.C. in Plat Book 1389 at Page 99, reference being hereby made to said plat of survey for a complete metes and bounds description of the property.

TMS # 0052.00-01-003.00

DERIVATION: Deed to the City of Greenville from Jane Rush Davenport, as Personal Representative of the Estate of John D. Davenport, dated June 14, 2007 and recorded in the Office of the Register of Deeds for Greenville County, S.C. in Deed Book 2273 at Page 1939 on June 19, 2007.

#### PARCEL EIGHT

ALL that certain piece, parcel or lot of land, with all improvements thereon, situate lying and being in the City of Greenville, County of Greenville, State of South Carolina, and being shown and designated as a 0.137 acre parcel on a plat of survey prepared for City of Greenville by Site Design, Inc., dated October 22, 2020 and recorded in the Office of the Register of Deeds for Greenville County, S.C. in Plat Book 1389 at Page 99, reference being hereby made to said plat of survey for a complete metes and bounds description of the property.

TMS # 0052.00-01-016.00

DERIVATION: Deed to the City of Greenville from Hazel G. Madsen, dated June 1, 1987 and recorded in the Office of the Register of Deeds for Greenville County, S.C. in Deed Book 1296 at Page 678 on June 4, 1987.

PARCEL NINE

ALL that certain piece, parcel or lot of land, with all improvements thereon, situate lying and being in the City of Greenville, County of Greenville, State of South Carolina, and being shown and designated as a 0.465 acre parcel on a plat of survey prepared for City of Greenville by Site Design, Inc., dated October 22, 2020 and recorded in the Office of the Register of Deeds for Greenville County, S.C. in Plat Book 1389 at Page 99, reference being hereby made to said plat of survey for a complete metes and bounds description of the property.

TMS # 0052.00-01-015.00

DERIVATION: Deed to the City of Greenville from Mary H. Howard and Doris H. Howard, dated September 23, 1987 and recorded in the Office of the Register of Deeds for Greenville County, S.C. in Deed Book 1305 at Page 988 on September 28, 1987.

A handwritten signature in black ink, appearing to be "L. H. [unclear]", located at the bottom right of the page.

846 W WASHINGTON ST,  
GREENVILLE, SC 29601

 SHOW MAP ()

Map ID: EDR ID: 410082537  
Direction: 0 EPA ID: -  
Distance (mi.): -  
Distance (ft.): -  
Relative: 0 FT ASL  
Actual:

PermitID_Start:	1212657165 462
PermitDate:	May 10 2002 12:00AM
PermitType:	F100
Description:	Not reported
PermitTypeDescription:	FIRE, AUTOMATIC EXT. SYSTEM
WorkClass:	FIRE, AUTOMATIC EXTINGUISHING SYSTEM
Proposeduse:	Not reported
PermitNum:	02-00000359
PermitStatus:	CLOSED
Valuation:	0.00
ContractorCompanyName:	Not reported
ContractorName:	RANDY PORTER
PermitID_End:	1212657165 462
PermitID_Start:	1212657166 462
PermitDate:	Dec 23 2019 12:00AM
PermitType:	DEMC
Description:	DEMO BUILDING
PermitTypeDescription:	DEMOLITION, COMMERCIAL
WorkClass:	DEMOLITION, ALL OTHER BUILDINGS
Proposeduse:	Not reported
PermitNum:	19-00003121
PermitStatus:	CLOSED
Valuation:	16700.00
ContractorCompanyName:	Not reported
ContractorName:	VAUGHN EXCAVATING LLC
PermitID_End:	1212657166 462

**COMMERCIAL HOME**  
**846 W WASHINGTON ST,**  
**GREENVILLE, SC 29601**

 SHOW MAP ()

Map ID: 1  
 Direction: WSW  
 Distance (mi.): TP  
 Distance (ft.): TP  
 Relative: TP  
 Actual: 971 FT A  
 SL

EDR ID: S125920832  
 EPA ID: -

## ASBESTOS

<b>Name:</b>	Vacant Commercial Building
<b>Address:</b>	846 W WASHINGTON ST
<b>Address 2:</b>	Not reported
<b>City,State,Zip:</b>	GREENVILLE, SC 29602
<b>Permit No:</b>	R2001271
<b>Activity:</b>	Expired
<b>Bus Phone:</b>	Not reported
<b>Co Name:</b>	4-10 BERRY INC
<b>District:</b>	Not reported
<b>Permit Type:</b>	Disposal
<b>Sub Type:</b>	Not reported
<b>Local Facility:</b>	Not reported
<b>Disposition:</b>	Not reported
<b>Description:</b>	Not reported
<b>Glove:</b>	Not reported
<b>Fri:</b>	Not reported
<b>Other:</b>	Not reported
<b>Program:</b>	Air - Asbestos
<b>Category:</b>	AIR-Asbestos Removal
<b>General Category:</b>	DISPOSAL
<b>Issue Date:</b>	1/23/2020
<b>Permitee:</b>	4-10 Berry Inc
<b>Permitee Address:</b>	272 GLEN CREST DR, MOORE, SC, 293699285, US
<b>Permitee Phone:</b>	8643470733
<b>Permitee Email:</b>	Not reported
<b>Comments:</b>	Not reported
<b>Compliance Name:</b>	Not reported
<b>Agency:</b>	Not reported
<b>Name:</b>	Commercial Home
<b>Address:</b>	846 W WASHINGTON ST
<b>Address 2:</b>	Not reported
<b>City,State,Zip:</b>	GREENVILLE, SC 29601
<b>Permit No:</b>	N2002127
<b>Activity:</b>	Expired
<b>Bus Phone:</b>	Not reported
<b>Co Name:</b>	VAUGHN EXCAVATING LLC
<b>District:</b>	Not reported
<b>Permit Type:</b>	Not reported
<b>Sub Type:</b>	Not reported
<b>Local Facility:</b>	Not reported
<b>Disposition:</b>	Not reported
<b>Description:</b>	Not reported
<b>Glove:</b>	Not reported
<b>Fri:</b>	Not reported
<b>Other:</b>	Not reported
<b>Program:</b>	Air - Asbestos
<b>Category:</b>	AIR-Asbestos Demolition
<b>General Category:</b>	Not reported
<b>Issue Date:</b>	2/12/2020
<b>Permitee:</b>	Vaughn Excavating Llc

Permitee Address:	4 E PARKER RD, GREENVILLE, SC, 29611, US
Permitee Phone:	8642329032
Permitee Email:	ALLEN@VAUGHNEXCAVATING.COM
Comments:	Not reported
Compliance Name:	Not reported
Agency:	Not reported





## Site Information For N-15798 BROWNS CONVENIENCE STORE

### Basic

**Business Address**

1006 W WASHINGTON ST  
GREENVILLE SC 29601-1342

**County**

GREENVILLE

**Phone****Category**

Pre-1974 Facility

**Last Inspection****Tank Owner Business Address**

BATES, HENRY  
810 DONALDSON CTR LOT 83  
GREENVILLE SC 29605-5183

**Tank Owner Phone**

770-925-2274

**Land Owner Business Address**

GREENVILLE CITY OF  
206 S MAIN ST  
GREENVILLE SC 29601-2832

**Land Owner Phone**

864-467-5700

**Operator Business Address****Operator Phone****Tanks**

3

**Billable**

0
<b>Abandoned</b>
3
<b>Other</b>
0

Financial Responsibility

[Show/hide financials](#)

Tanks

[Show/hide tanks](#)

**Tank Num.**

1

**Constr. Date****Class**

N

**Tank Const.**

Steel

**Pipe Const.**

Steel

**Operat. Date****Status**

Abandoned

**Tank Protect.****Tested****Pipe Protect.****Tested****Notify**

6/23/1993

**Capacity**

5000

**Tank Cont. Meth.**

Single wall

**Pipe Cont. Meth.**

Single wall

**Variance****Product**

Gasoline

**Overfill type****Verified****Piping type****Compliance****Comp. Status****Age at Notification**

25

**Dist. to Well (feet)****Spill Prevention****Left Gal.**

0

**Owner at ABD**

BATES, HENRY M

**Last Use**

6/1/1982

**Aband.**

2/1/1989

**Method**

Removed

**CAS No.****Chem.****Under Dispenser Cont.**

False

**Drop Tube**

False

**Tank Leak Det.****Pipe Leak Det.****Tank Num.**

2

**Constr. Date****Class**

N

**Tank Const.**

Steel

**Pipe Const.**

Steel

**Operat. Date****Status**

Abandoned

**Tank Protect.****Tested****Pipe Protect.****Tested****Notify**

6/23/1993

**Capacity**

5000

**Tank Cont. Meth.**

Single wall

**Pipe Cont. Meth.**

Single wall

**Variance****Product**

Gasoline

**Overfill type****Verified****Piping type****Compliance****Comp. Status****Age at Notification**

25

**Dist. to Well (feet)****Spill Prevention****Left Gal.**

0

**Owner at ABD**

BATES, HENRY M

**Last Use**

6/1/1982

**Aband.**

2/1/1989

**Method**

Removed

**CAS No.****Chem.**

**Under Dispenser Cont.**

False

**Drop Tube**

False

**Tank Leak Det.****Pipe Leak Det.****Tank Num.**

3

**Constr. Date****Class**

N

**Tank Const.**

Steel

**Pipe Const.**

Steel

**Operat. Date****Status**

Abandoned

**Tank Protect.****Tested****Pipe Protect.****Tested****Notify**

6/23/1993

**Capacity**

---

5000

---

**Tank Cont. Meth.**

---

Single wall

---

**Pipe Cont. Meth.**

---

Single wall

---

**Variance**

---

---

**Product**

---

Gasoline

---

**Overfill type**

---

---

**Verified**

---

---

---

**Piping type**

---

---

**Compliance**

---

---

**Comp. Status**

---

---

**Age at Notification**

---

25

---

**Dist. to Well (feet)**

---

---

**Spill Prevention**

---

---

**Left Gal.**

---

0

---

**Owner at ABD**

---

BATES, HENRY M

---

**Last Use**

---

6/1/1982

---

**Aband.**

---

2/1/1989

---

**Method**

---



Removed

CAS No.

Chem.

Under Dispenser Cont.

False

Drop Tube

False

Tank Leak Det.

Pipe Leak Det.

Releases

[Show/hide releases](#)

**Release No.**

1

**Reported**

6/23/1993

**Status****Product****Compliance Req?**

False

**NFA****Fin Type**

DHEC SUPERB

**RBCA / Score**

3BD - Sensitive habitat &lt; 500 feet / 1736

**Compliance Met**

False

**Confirmed**

4/20/1995

**Emergency Resp.****Superb Qualified****Compliance Date****Cleanup Initiated**

2/23/1998

**Abatement Met**

2/1/1989

**Superb Determ. Date**

**Fin. Res. Mechanism**

**Cleanup Complete**

**Transferred**

**Project Manager**

KNIGHT, B THOMAS

**Cleanup > MCL**

**Source**

UST

**Responsible Party**

BATES, HENRY

# PHASE I ENVIRONMENTAL SITE ASSESSMENT

APPROXIMATE 1.07-ACRE SITE  
846 WEST WASHINGTON STREET  
GREENVILLE, GREENVILLE COUNTY  
SOUTH CAROLINA

**Prepared For:**

Greystone Affordable Development  
4025 Lake Boone Trail, Suite 209  
Raleigh, NC 27607

BLE Project Number J21-16036-02

**April 22, 2021**



**BUNNELL  
LAMMONS  
ENGINEERING**

6004 Ponders Court | Greenville, SC 29615  
☎ 864.288.1265 🖨 864.288.4330 ✉ info@blecorp.com  
**BLECORP.COM**



## TABLE OF CONTENTS

<b>1.0</b>	<b>SUMMARY .....</b>	<b>1</b>
<b>2.0</b>	<b>INTRODUCTION .....</b>	<b>3</b>
2.1	Purpose/Scope of Services.....	3
2.2	Assumptions, Limitations and Exceptions.....	4
2.3	Special Terms and Conditions (User Reliance) .....	5
2.4	Report Validity .....	6
<b>3.0</b>	<b>SITE DESCRIPTION.....</b>	<b>7</b>
3.1	Location and Description.....	7
3.2	Surrounding Area General Characteristics .....	7
3.3	Current Use of the Site.....	7
3.4	Current Use of Adjoining Properties .....	7
<b>4.0</b>	<b>USER PROVIDED INFORMATION.....</b>	<b>8</b>
4.1	Title Records.....	8
4.2	Environmental Liens or Activity and Land Use Limitations .....	8
4.3	Specialized Knowledge.....	8
4.4	Commonly Known or Reasonably Ascertainable Information .....	8
4.5	Significant Valuation Reduction for Environmental Issues.....	8
4.6	Owner, Property Manager, and Occupant Information.....	8
4.7	Reason for Performing Phase I ESA.....	8
4.8	Other User-Provided Documents .....	8
<b>5.0</b>	<b>RECORDS REVIEW .....</b>	<b>9</b>
5.1	Standard Environmental Records .....	9
5.1.1	Summary of State and Federal Environmental Database Records Review .....	10
5.1.2	Local Regulatory Agency Findings .....	11
5.1.3	Regulatory File Review .....	11
5.2	Standard Historical Record Sources .....	12
5.2.1	Aerial Photographs.....	13
5.2.2	Fire Insurance Maps.....	13
5.2.3	Historical USGS Topographic Quadrangles .....	13
5.2.4	City Directories.....	13
5.2.5	Property Tax Files.....	15
5.2.6	Recorded Land Title Records .....	15
5.2.7	Building Department Records.....	15
5.2.8	Zoning/Land Use Records .....	16
5.2.9	Prior Reports & Interviews .....	16
5.3	Physical Setting Sources .....	16
5.3.1	Topography.....	16
5.3.2	Geology.....	16
5.3.3	Soils .....	16
5.3.4	Hydrogeology .....	17
5.4	Data Gap Summary.....	17



<b>6.0</b>	<b>SITE RECONNAISSANCE AND INTERVIEWS .....</b>	<b>18</b>
6.1	Methodology and Limiting Conditions.....	18
6.2	Hazardous Substance Use/Storage.....	18
6.3	Storage Tanks .....	18
6.3.1	Other Petroleum Products .....	18
6.4	Polychlorinated Biphenyls (PCBs) .....	18
6.5	Waste Generation, Storage and Disposal .....	18
6.6	Septic Systems .....	18
6.7	Storm Water Management/Surface Areas.....	19
6.8	Wells .....	19
6.9	Interview with Owner/Key Site Manager/Occupants .....	19
6.9.1	Interview Summary.....	19
<b>7.0</b>	<b>NON-SCOPE CONSIDERATIONS.....</b>	<b>20</b>
<b>8.0</b>	<b>FINDINGS .....</b>	<b>21</b>
<b>9.0</b>	<b>CONCLUSIONS .....</b>	<b>22</b>
9.1	Recognized Environmental Conditions (RECs) .....	22
9.2	Controlled Recognized Environmental Conditions (CRECs).....	22
9.3	Historical Recognized Environmental Conditions (HRECs).....	22
9.4	Business Environmental Risks (BERs).....	22
9.5	Significant Data Gaps .....	22
<b>10.0</b>	<b>CERTIFICATION OF ENVIRONMENTAL PROFESSIONALS .....</b>	<b>23</b>
<b>11.0</b>	<b>REFERENCES.....</b>	<b>24</b>

## Appendices

Appendix A	Figures
Appendix B	Photograph Log
Appendix C	User Questionnaire
Appendix D	Regulatory Database Report
Appendix E	Aerial Photographs and Historical Topographic Maps
Appendix F	Fire Insurance Maps
Appendix G	City Directory Records
Appendix H	Supporting Documentation
Appendix I	Resumes



## 1.0 SUMMARY

As authorized by acceptance of our Proposal No. P21-0062 by Greystone Affordable Development representatives, Bunnell Lammons Engineering, Inc. (BLE) performed a Phase I Environmental Site Assessment (ESA) of the property identified as Greenville County Tax Map Numbers 0023000202900, 0023000203000, 0023000203100, and 0023000203200 located at 846 West Washington Street in Greenville, Greenville County, South Carolina (herein referred to as the Site). The purpose of the Phase I ESA was to identify Recognized Environmental Conditions (RECs) in general accordance with ASTM E 1527-13, *Standard Practice for Environmental Site Assessments: Phase I Environmental Site Assessment Process*. The Site location is indicated on the attached Figures 1 through 3 (**Appendix A**).

### **Findings & Opinions**

BLE performed the Phase I ESA Site reconnaissance on April 5, 2021. During the Phase I ESA, BLE was provided access to the Site by Ms. Amie Cofini with Greystone Affordable Development; however, BLE performed the Site reconnaissance unescorted. The following is a summary of BLE's findings and opinions of this assessment:

- The Site consists of four parcels of land, identified by the Greenville County Tax Assessor as Greenville County Tax Map Numbers 0023000202900, 0023000203000, 0023000203100, and 0023000203200, totaling approximately 1.07-acres. The Site is located approximately 0.5-miles west of downtown Greenville, South Carolina.
- At the time of the April 5, 2021 Site reconnaissance, the Site was partially developed as the West Washington Park, operated by the City of Greenville Parks & Recreation. The park area consists of playground equipment, a basketball court, and a picnic shelter. The eastern portion of the Site is currently an undeveloped vacant lot, formerly occupied by a single-family residence.
- The Site was listed on the SCDHEC Asbestos Database for an unspecified asbestos abatement performed on the Site. 4-10 Berry Inc. was listed as a contractor for the asbestos abatement and was issued permit number R2001271 on January 23, 2020. Indications of violations were not listed through the reviewed database information. Given the information provided by this database report, BLE does not consider this a REC.
- The Site is located in a mixed use residential and commercial development area west of downtown Greenville, South Carolina. Immediate surrounding areas consist of single-family residential homes and neighborhoods to the north and west. Brockwood Senior Housing development is adjacent to the east and southeast of the Site. Vacant lots along with a church and Gregg's Music School are adjacent to the south and southwest of the Site across West Washington Street. Further west along West Washington Street are the Greenville Amtrak railroad station. East along West Washington Street is the Greenville USPS office and former Borden Dairy facility.
- Surrounding properties were identified through review of the environmental databases (Section 5.1 and **Appendix D**). However, it is BLE's opinion these properties do not represent a REC, due to their topographic gradient, hydrogeologic separation from the Site, and/or the information provided in available regulatory database records.



*Phase I ESA – 846 West Washington Street  
Greenville, Greenville County, South Carolina*

*April 22, 2021  
BLE Project No. J21-16036-02*

### **Conclusions**

We have performed a Phase I ESA in conformance with the scope and limitations of ASTM E1527-13 of the Site identified as Greenville County Tax Map Numbers 0023000202900, 0023000203000, 0023000203100, and 0023000203200 located at 846 West Washington Street in Greenville, Greenville County, South Carolina, the Site. Any exceptions to, or deletions from, this practice are described in Section 5.4 and/or Section 6.1 of this report. This assessment has revealed no evidence of recognized environmental conditions in connection with the Site.

In addition, no controlled recognized environmental conditions (CRECs), historical recognized environmental conditions (HRECs), business environmental risks (BERs), or significant data gaps were identified during this assessment.



## 2.0 INTRODUCTION

This report documents the findings, opinions, and conclusions of a Phase I ESA of the Site, which is identified as Greenville County Tax Map Numbers 0023000202900, 0023000203000, 0023000203100, and 0023000203200 located at 846 West Washington Street in Greenville, Greenville County, South Carolina. BLE was retained by Greystone Affordable Development to prepare this report, which was performed in general accordance with ASTM E 1527-13, *Standard Practice for Environmental Site Assessments: Phase I Environmental Site Assessment Process*. The methods and terms used in this report are defined in the referenced proposal.

### 2.1 Purpose/Scope of Services

Good commercial and customary practice for conducting environmental site assessments has the goal of providing an independent, professional opinion regarding recognized environmental conditions (*RECs*), as defined by ASTM, associated with the Site. The term *REC* is defined as the presence or likely presence of any hazardous substances or petroleum products in, on, or at a property: (1) due to any release to the environment; (2) under conditions indicative of a release to the environment; or (3) under conditions that pose a material threat of a future release to the environment. *De minimis* conditions are not *RECs*.

A *historical recognized environmental condition (HREC)* is defined as a past release of any hazardous substance or petroleum product that has occurred in connection with the property and has been addressed to the satisfaction of the applicable regulatory authority or meeting unrestricted residential use criteria established by a regulatory authority, without subjecting the property to any required controls (e.g., property use restrictions, AULs, institutional controls, or engineering controls). Before calling the past release an *HREC*, the Environmental Professional (EP) must determine whether the past release is a *REC* at the time the Phase I ESA is conducted (e.g., if there has been a change in the regulatory criteria).

A *controlled recognized environmental condition (CREC)* is defined as a *REC* resulting from a past release of hazardous substances or petroleum products that has been addressed to the satisfaction of the applicable regulatory authority (e.g., as evidenced by the issuance of a No Further Action Letter or equivalent, or meeting risk-based criteria established by regulatory authority), with hazardous substances or petroleum products allowed to remain in place subject to the implementation of required controls (e.g., property use restrictions, AULs, institutional controls, or engineering controls).

Generally, the assessment included the following components:

- A review of readily-available information on general geology and topography of the Site, local groundwater conditions, sources of water, power, and sewer, and proximity to ecologically sensitive receptors, such as streams, that might be impacted by *RECs* and environmental issues.
- An investigation of the historical use of the Site through reasonably ascertainable ASTM Standard Historical Sources for evidence of prior land use that could have led to *RECs*. These Standard Historical Sources may include: aerial photography, fire insurance maps, property tax files, United States Geological Survey (USGS) topographic maps, local street directories, building department records, and zoning/land use records.
- A review of environmental records available from the client, Site owner, or Site contact including regulatory agency reports, permits, registrations, and consultant reports for evidence of *RECs* and Activity and Land Use Limitations (AULs).

- A review of a commercial database summary of ASTM Standard Federal, State, and Tribal regulatory agency records pertinent to the Site and off-site facilities located within ASTM-specified search distances from the Site.
- Interviews regarding current and previous uses of the Site, particularly activities involving hazardous substances and petroleum products.
- A reconnaissance of the Site for visual evidence of *RECs*, including, but not limited to: existing or potential sources of soil, water or vapor contamination, as evidenced by soil or pavement staining or discoloration; stressed vegetation; indications of waste dumping or burial (pits, ponds, or lagoons); containers of hazardous substances or petroleum products; electrical and hydraulic equipment that may contain polychlorinated biphenyls (PCBs), such as electrical transformers and hydraulic hoists; underground and aboveground storage tanks (USTs and ASTs, respectively); etc.
- A visual assessment (from the line of the Site and/or public right-of-ways) of adjacent properties for evidence of potential off-site environmental conditions that may affect the Site.
- An evaluation of the information gathered during the assessment by an Environmental Professional (as defined in §312.10 of 40 CFR 312) to reach conclusions concerning *RECs*, and development of this report.

This assessment did not include sampling or analysis of soil, groundwater, surface water, soil gas, or other media; however, in accordance with ASTM 1527-13, this assessment did include evaluation of existing or potential sources of contamination from these various environmental media that may have resulted in the identification of a *REC* in, on or at the Site.

## 2.2 Assumptions, Limitations and Exceptions

Information for the assessment was obtained from sources referenced in the report. This information, to the extent it was relied on to form our opinion, is assumed to be correct and complete. BLE is not responsible for the quality or content of information from these sources.

BLE has prepared this Phase I ESA using reasonable efforts in each phase of its work to identify *RECs* associated with hazardous substances or petroleum products at the Site. The scope-of-work for this Phase I ESA was consistent with the ASTM Practice E 1527-13. Findings within this report are based on information collected from observations made on the day of the Site reconnaissance and from reasonably ascertainable information obtained from governing public agencies and referenced sources.

BLE's observations of the Site were generally public right-of-ways and accessible Site pathways. BLE determined the approximate property boundaries from interpretation of aerial photographs and tax map records obtained by referencing the Site address.

This report is not definitive and should not be assumed to be a complete or specific definition of all conditions above or below grade. Subsurface conditions may differ from the conditions implied by the surface observations and can only be reliably evaluated through intrusive techniques. Information in this report is not intended to be used as a construction document and should not be used for demolition, renovation, or other construction purposes. BLE makes no representation or warranty that past or current operations at the Site are or have been in compliance with all applicable federal, state, and local laws, regulations, and codes. BLE's attempt to observe the Site for the presence or absence of hazardous



substances or petroleum products, generation, treatment, storage, or disposal of such materials, and equipment that utilizes oils which potentially contain PCBs should not be considered exhaustive.

Regardless of the findings stated in this report, BLE is not responsible for consequences or conditions arising from facts that were concealed, withheld, or not fully disclosed at the time the assessment was conducted. This report does not warrant against future operations or conditions, nor does it warrant against operations or conditions present of any type or at a location not investigated.

The regulatory database report provided is based on an evaluation of the data collected and compiled by a contracted data research company. The report focuses on the Site and neighboring properties that could impact the Site. Neighboring properties listed in governmental environmental records are identified within specific search distances. The search distance varies depending upon the particular government record being checked. The regulatory research is designed to meet the requirements of ASTM Practice E 1527-13. The information provided in the regulatory database report is assumed to be correct and complete unless obviously contradicted by field observation or other reviewed sources.

Reasonable efforts have been made during this assessment to identify the presence or likely presence of any hazardous substances or petroleum products in, on, or at the Site. “Reasonable efforts” are limited to information gained from visual observation of largely unobstructed areas, recorded database information held in public record and available information gathered from interviews. Such methods may not identify subsurface equipment that may have been hidden from view due to paving, construction debris pile storage, vegetation, or incorrect information from available sources.

BLE is not a professional title insurance firm and makes no guarantee, explicit or implied, that any land title records reviewed represent a comprehensive or precise delineation of past Site ownership or occupancy for legal purposes.

### **2.3 Special Terms and Conditions (User Reliance)**

This report is for the use and benefit of, and may be relied upon by the User of this report (Greystone Affordable Development), pursuant to previously agreed upon terms and conditions. Reliance on this document by any party other than Greystone Affordable Development may occur only upon the express written consent of Greystone Affordable Development, and upon the relying third party’s execution of a written Secondary Client Agreement between the relying third party and BLE. The services provided have been performed for Greystone Affordable Development and this report may or may not be suitable for any and/or all of the purposes of the relying third party. Use of this report for purposes beyond those reasonably intended by Greystone Affordable Development and BLE will be at the sole risk of the User. Any third party agrees by accepting this report that any use or reliance on this report shall be limited by the exceptions and limitations placed on the scope, nature and type of BLE’s services as stated in BLE’s proposal and/or this report, and with the acknowledgment that actual Site conditions may change with time, and hidden conditions may exist at the Site that were not discoverable within the authorized scope of the assessment. BLE makes no other representation to any third party except that it has used the degree of care and skill ordinarily exercised by environmental consultants in the preparation of the report and in the assembling of data and information related thereto. No other warranties are made to any third party, either expressed or implied.



## 2.4 Report Validity

According to ASTM 1527-13, certain components of the Phase I ESA will expire 180 days from the date of the component and subsequently may require updating. The entire report will expire one year from the earliest date of a given component.

The following table lists the dates of completion for pertinent components:

Component	Date of Initiation Date
Environmental Database Search	March 31, 2021
Site Reconnaissance	April 5, 2021
Interviews	April 5, 2021
Declaration by Environmental Professional	April 22, 2021

### **3.0 SITE DESCRIPTION**

#### **3.1 Location and Description**

The Site consists of four parcels of land, identified by the Greenville County Tax Assessor as Greenville County Tax Map Numbers 0023000202900, 0023000203000, 0023000203100, and 0023000203200, totaling approximately 1.07-acres. The Site is located approximately 0.5-miles west of downtown Greenville, South Carolina.

#### **3.2 Surrounding Area General Characteristics**

The Site is located in a mixed use residential and commercial development area west of downtown Greenville, South Carolina. Immediate surrounding areas consist of single-family residential homes and neighborhoods to the north and west. Brockwood Senior Housing development is adjacent to the east and southeast of the Site. Vacant lots along with a church and Gregg's Music School are adjacent to the south and southwest of the Site across West Washington Street. Further west along West Washington Street are the Greenville Amtrak railroad station. East along West Washington Street is the Greenville USPS office and former Borden Dairy facility.

#### **3.3 Current Use of the Site**

At the time of the April 5, 2021 Site reconnaissance, the Site was partially developed as the West Washington Park, operated by the City of Greenville Parks & Recreation. The park area consists of playground equipment, a basketball court, and a picnic shelter. The eastern portion of the Site is currently an undeveloped vacant lot, formerly occupied by a single-family residence.

#### **3.4 Current Use of Adjoining Properties**

The current general uses of the adjoining properties were observed as follows:

<b>Direction</b>	<b>Current Development</b>	<b>Inferred Gradient</b>
North	Single-family residences	Up-Gradient
Northeast	Single-family residences	Up-Gradient
East	Single-family residences, Brockwood Senior Housing, Greenville USPS office, former Borden Dairy facility	Up-Gradient
Southeast	Vacant lot, Brockwood Senior Housing	Down-Gradient
South	Gregg's Music School, single-family residences	Down-Gradient
Southwest	Holy Temple Church, single-family residences	Down-Gradient
West	Single-family residences, Greenville Amtrak station	Down-Gradient
Northwest	Single-family residences	Up-Gradient



#### **4.0 USER PROVIDED INFORMATION**

ASTM E 1527 defines “User” as the party seeking to use Practice E 1527 to complete an environmental site assessment of the Site, and in this case, the User is Greystone Affordable Development. ASTM E 1527 specifies that certain tasks associated with identifying potential RECs at the Site should be performed by the User and provided to the Environmental Professional.

BLE provided a User/Client Questionnaire to Greystone Affordable Development requesting specific information regarding the Site. At the time of this report, a completed copy of the User Questionnaire had not been returned to BLE.

##### **4.1 Title Records**

No title record information was provided to BLE for review as part of this assessment. Similarly, the procurement of such a document was not included in the scope of services for this assessment. Refer to Section 5.2.6 for more information concerning the historical chain of ownership for the Site. Based on available information, BLE does not consider this limitation to represent a significant data gap.

##### **4.2 Environmental Liens or Activity and Land Use Limitations**

Information provided to BLE indicated that there are no environmental liens of judgment and/or activity and land use limitations on the Site. Similarly, BLE did not encounter evidence of environmental liens or activity and land use limitations during review of regulatory database records or available land title records.

##### **4.3 Specialized Knowledge**

The User did not report to BLE specialized knowledge regarding the Site.

##### **4.4 Commonly Known or Reasonably Ascertainable Information**

No commonly known or reasonably ascertainable information material to RECs associated with the Site was provided to BLE for this assessment.

##### **4.5 Significant Valuation Reduction for Environmental Issues**

No commonly known or reasonably ascertainable information regarding valuation reduction for environmental issues associated with the Site was provided to BLE for this assessment.

##### **4.6 Owner, Property Manager, and Occupant Information**

Greenville County Tax Assessor records indicate the current Site owner is the City of Greenville. The Site is currently occupied by a park maintained by the City of Greenville Parks & Recreation.

##### **4.7 Reason for Performing Phase I ESA**

BLE understands the main objective of this Phase I ESA was to identify the presence or likely presence, use, or release on the Site of hazardous substances or petroleum products as defined in ASTM Practice E 1527-13 as a REC. It is BLE’s understanding that the Phase I ESA is being performed as part of conducting environmental due diligence in consideration of a potential real estate transaction.

##### **4.8 Other User-Provided Documents**

No additional documents were provided by the User during this assessment.



## 5.0 RECORDS REVIEW

### 5.1 Standard Environmental Records

The regulatory agency database report discussed in this section, provided by Environmental Data Resources Inc. (EDR), was reviewed for information regarding reported releases of hazardous substances and petroleum products on or near the Site. BLE also reviewed the “unmappable” (sometimes referred to as “orphan”) listings within the database report, cross-referencing available address information, and facility names when possible. Unmappable properties are listings that could not be plotted with confidence, but are identified as being located within the general area of the Site based on the submitted Site information. The *EDR Radius Map Report* is included in **Appendix D** of this report. The following table is a summary of the findings from the EDR report:

Regulatory Database	ASTM 1527-13 Minimum Search Distance
Federal National Priority List (NPL)	1.0 mile
Federal Delisted NPL	0.5 mile
Federal CERCLIS list	0.5 mile
Federal CERCLIS NFRAP	0.5 mile
Federal RCRA CORRACTS	1.0 mile
Federal RCRA non- CORRACTS TSD	0.5 mile
Federal RCRA Generators	Site or adjoining properties
Federal Brownfields	0.5 mile
Federal Institutional Control / Engineering Control Registry	Site
Federal ERNS list	Site
State-equivalent CERCLIS	1 mile
State and Tribal Landfill and/or Solid Waste Disposal sites	0.5 mile
State and Tribal Leaking Storage Tanks (LUST)	0.5 mile
State and Tribal Registered Storage Tanks (AST & UST)	Site or adjoining properties
State and Tribal Institutional Control/Engineering Control Registry	Site
State and Tribal Voluntary Cleanup Site	0.5 mile
State and Tribal Brownfield Sites	0.5 mile
CONSENT	1 mile



### 5.1.1 Summary of State and Federal Environmental Database Records Review

#### Site

The following database listing(s) was identified associated with the Site:

Facility Name	Commercial Home
Address	846 W. Washington St.
Distance/Direction from Site	Site
Relative Elevation	Not Applicable
Database Listings	Asbestos

The Site was listed on the South Carolina Department of Health and Environmental Control (SCDHEC) Asbestos Database for an unspecified asbestos abatement performed on the Site. 4-10 Berry Inc. was listed as a contractor for the asbestos abatement and was issued permit number R2001271 on January 23, 2020. Indications of violations were not listed through the reviewed database information. Given the information provided by this database report, BLE does not consider this a REC.

#### Adjoining Properties

Adjoining properties were not listed on the applicable state or federal environmental databases.

#### Surrounding Properties

The following surrounding properties were identified through review of the environmental databases:

Facility Name	Browns Convenience Store, Colonial Oil Industries, 1006 W. Washington Street, West Washington Street
Address	1006 West Washington Street
Distance/Direction from Site	450-feet, west
Relative Elevation	Lower
Database Listings	Underground Storage Tank (UST), Leaking Underground Storage Tank (LUST), Groundwater Contamination Inventory (GWCI), Financial Assurance, Historical Automobile Station, US Brownfields,

Browns Convenience Store was identified as SCDHEC UST Facility ID 15798. Three USTs were reportedly removed from the ground on February 1, 1989. According to the SCDHEC UST Registry, no USTs are currently registered as “in-use”. A release from the UST system was confirmed by the SCDHEC on June 23, 1993. The releases is under assessment as directed by the SCDHEC, and the responsible party for the release is listed as Henry Bates. Based upon review of area topographic maps, the facility has an inferred gradient to the south, thus away from the Site.

Based on the relative distance of the facility from the Site and the inferred gradient away from the Site, BLE does not consider the Browns Convenience Store a REC to the Site.





Facility Name	Former Borden Dairy, Machinery & Maintenance Rebuilders
Address	711 W. Washington St.
Distance/Direction from Site	550-feet, east
Relative Elevation	Lower
Database Listings	US Brownfields, Resource Conservation and Recovery Act NonGenerator (RCRA NonGen), FINDS, State Hazardous Waste Site (SHWS), Voluntary Cleanup Program (VCP), Brownfields, Allsites

The former Borden Dairy facility and subsequently the Machinery & Maintenance Rebuilders facility was listed on multiple environmental databases. BLE reviewed an *Assessment Report* conducted by S&ME dated November 2004. Based on review of the assessment report, documented soil and groundwater contamination is present at the Borden facility. Based on review of a Groundwater Surface Map provided in the 2004 assessment report, groundwater flow from the Former Borden Dairy facility is reported to the southeast, thus away from the Site.

Based on the relative distance between the facility and Site and the reported direction of groundwater flow away from the Site, BLE does not consider the former Borden Dairy a REC to the Site.

Additional surrounding properties were identified through review of the reviewed environmental databases. However, it is BLE's opinion these properties do not represent a REC, due to their topographic gradient, hydrogeologic separation from the Site, and/or the information provided in available regulatory database records.

#### 5.1.2 Local Regulatory Agency Findings

BLE researched property tax files, zoning records, and land value records in an effort to obtain historical use information and/or information regarding RECs that may be associated with the Site.

BLE submitted a FOIA request to the Greenville County Fire Department to inquire about hazardous waste spills or other incidents at the Site. As of the issuance of this report BLE has not received a response to the inquiry.

Indications of RECs in connection with the Site from information obtained from the above-referenced sources have not been identified by BLE. Pertinent information obtained from the above-referenced sources has been included in the applicable portions of the report.

#### 5.1.3 Regulatory File Review

A Freedom of Information (FOI) request was submitted to the South Carolina Department of Health and Environmental Control (SCDHEC) FOI Office in an attempt to identify available regulatory records on-file associated with the Site and the adjoining properties listed in the applicable regulatory databases (See Section 5.1). At the time of issuance of this report, the SCDHEC had neither confirmed nor denied the existence of department files associated with the Site. Should relevant files become available, BLE will notify the Client and issue an addendum to this report upon request.

## 5.2 Standard Historical Record Sources

Based on reference sources discussed in Sections 5.2.1 through 5.2.9 and the referenced interviews in Section 6.9.1, the following historical Site summary was compiled:

Date	Source of Historical Information	Description of Historical Land Use
1908, 1913, 1920	Sanborn Map	The Site appears developed with residential homes and associated out buildings indicated on the four parcels comprising the Site. Greater surrounding areas consist of residential homes and small commercial businesses west of the Site.
1935, 1938	Topographical Map	The Site appears developed with structures. Surrounding area appears densely populated with structures. Major topographical features, streets, and railroads are depicted on the topographic map.
1943, 1948, 1951, 1955	Aerial Photograph	The Site appears developed with multiple suspected single-family residences and associated outbuildings. The Site is generally located in a residential neighborhood with suspected commercial business along W. Washington Street. A railway station and train depot are seen to the northwest of the Site.
1960, 1969	Sanborn Map	The Site appears developed with two residential homes and out-buildings in the eastern portion of the Site. The remaining two parcels are depicted as vacant. Greater surrounding area consists of single-family residences with some commercial business developments, including a drycleaner, to the west of the Site.
1957, 1976, 1983	Topographical Map	The Site and surrounding properties appear in a developed urban area.
1964, 1976, 1978, 1981, 1988	Aerial Photograph	The Site appears developed with one suspected single-family residence. The western portion of the Site appears undeveloped. Surrounding properties generally appear as residences.
1994, 2006, 2009, 2013	Aerial Photograph	The Site appears developed with one suspected single-family residence in the eastern half of the Site. The western portion of the Site appears to have improved with areas of concrete, possibly utilized a park. Surrounding areas generally consist of single-family residences with some commercial and institutional developments to the southeast of the Site.

Date	Source of Historical Information	Description of Historical Land Use
2014	Topographical Map	Major topographic features, rivers, and roads, and railroads are depicted on the topographic map.
2017	Aerial Photograph	The Site and surrounding properties appear in the same general condition as the 2013 aerial photograph.

#### 5.2.1 Aerial Photographs

Aerial photographs, ranging from 1943 to 2014 and provided by EDR, were reviewed for information regarding past uses of the Site and surrounding properties. Copies of the aerial photographs are attached in **Appendix E**. Descriptions of the photographs are provided in the above section, Section 5.2.

#### 5.2.2 Fire Insurance Maps

A search of available Sanborn Fire Insurance Maps (Sanborn Maps) was conducted on behalf of BLE through EDR reports. According to EDR, Sanborn Map coverage of the property and the immediately surrounding area was available from 1908 to 1969. Copies of the Sanborn Maps are attached in **Appendix F**. Descriptions of the maps are provided in the above section, Section 5.2.

#### 5.2.3 Historical USGS Topographic Quadrangles

Topographic maps, ranging from 1935 to 2014, were reviewed for information regarding past uses of the Site and surrounding properties. Copies of the topographic maps are attached in **Appendix E**. Descriptions of the maps are provided in the above section, Section 5.2.

#### 5.2.4 City Directories

City directory records, ranging from 1964 to 2017, were reviewed for information regarding past uses of the Site and surrounding properties. Copies of the City Directory records are attached in **Appendix G**. The following table provides reviewed city directory records.

Year	Site 846 West Washington Street	Notable Surrounding Properties
1964	Vacant	711 W. Washington St. – Borden Inc. Ice Cream mfrs 912 W. Washington St. – Nu-Way Launderette 922 W. Washington St. – Service Cleaners 925 W. Washington St. – Giant Wash Laundry Self Serv 1006 W. Washington St. – Atlas Oil Co. Gas Station

Year	Site 846 West Washington Street	Notable Surrounding Properties
1967	Roy C Carmen Lawrence JP Gilbert Paul Hammond Bob Hendley	711 W. Washington St. – Borden Inc. Ice Cream mfrs 912 W. Washington St. – Nu-Way Launderette 922 W. Washington St. – Service Cleaners 925 W. Washington St. – Grant Wash Laundry Self Serv 1006 W. Washington St. – Interstate Oil Co Gas Station
1970	Doyle Maxwell Ted Waters	711 W. Washington St. – Borden Inc. Ice Cream mfrs 912 W. Washington St. – Nu-Way Launderette 922 W. Washington St. – Service Cleaners 925 W. Washington St. – Grant Wash Laundry Self Serv 1006 W. Washington St. – Interstate Oil Co Gas Station
1975	846a – Dock Bridges 846b – Clyde Beverly 846c – David Fowler 846d – Doyle Maxwell 846e – Ted Waters 846f – Clarence Scott	711 W. Washington St. – Borden Inc. Ice Cream mfrs 912 W. Washington St. – Nu-Way Launderette 925 W. Washington St. – Giant Wash Laundry Self Serv 1000 W. Washington St. – Oglesby's Gas Bar Service Station
1980	Vacant	711 W. Washington St. – Borden Inc. Ice Cream mfrs
1985	Southern Side Community Center	711 W. Washington St. – Borden Inc. Ice Cream mfrs 914 W. Washington St. – Genes Quick Stop
1992	Southern Side Community Center	914 W. Washington St. – Genes Quick Stop
1995	Southern Side Community Center	914 W. Washington St. – Genes Quick Stop
2000	City of Greenville Community Centers Southern Side Community Center	711 W. Washington St. – Machinery Maintenance & Rebuilders Inc., Russel Adam Machinery Co.
2005	Southern Side Community Center	711 W. Washington St. – JC Services, Machinery Maintenance & Rebuilders Inc., Russel Adam Machinery Co.

Year	Site 846 West Washington Street	Notable Surrounding Properties
2010	Southern Side Community Center	711 W. Washington St. – Russell Adam Machinery Co.
2014	NAACP Southern Side Block Partnership Inc.	711 W. Washington St. – Russell Adam Machinery Co. Machinery Maintenance & Rebuilders
2017	Not Identified	711 W. Washington St. – Russell Adam Machinery Co. Machinery Maintenance & Rebuilders

Properties west of the Site were identified as dry-cleaners, laundries, and automobile service stations. Based on review of area topographic maps, these facilities have an inferred gradient to the south, thus away from the Site. Additionally, BLE did not identify evidence of spills or release at these facilities through review of the environmental databases. It is BLE's opinion these facilities have not created a REC to the Site.

#### 5.2.5 Property Tax Files

The Site consists of four parcels of land identified by the Greenville County Tax Assessor as parcel numbers 0023000202900, 0023000203000, 0023000203100, and 0023000203200. BLE reviewed tax files for the Site as maintained by the on-line based Greenville County Tax Assessors Office. Indications of RECs or environmental liens were not identified through the reviewed tax files.

#### 5.2.6 Recorded Land Title Records

Greenville County Tax Assessor records indicate the current Site owner is The City of Greenville. Refer to the following table for historical ownership information reviewed by BLE.

Property Transactions				
Tax Map Number	Owner	Date	Deed Book	Deed Page
0023000202900	City of Greenville	10/13/1982	1175	665
0023000203000	City of Greenville	10/05/1982	1175	159
0023000203100	City of Greenville	09/24/1982	1174	500
0023000203200	City of Greenville	07/29/1981	1152	589

Refer to **Appendix H** for the property card(s) providing historical ownership information reviewed by BLE. Additional property transactions were not reviewed by BLE nor included within the scope of services for this Phase I ESA. In the event a title search is performed, BLE requests to review the provided information and issue an addendum letter to this Phase I ESA if the information alters the findings and conclusions of this report.

#### 5.2.7 Building Department Records

Building department records were not reviewed during this Phase I ESA or available through the Greenville County Government.

### 5.2.8 Zoning/Land Use Records

According to the Greenville County Zoning Map, the Site is zoned as UP-NCE – Unity Park Residential Center.

### 5.2.9 Prior Reports & Interviews

Refer to Section 6.9.1 for interviews conducted by BLE during this Phase I ESA. Pertinent information obtained through interviews is included within applicable portions of this report.

## 5.3 Physical Setting Sources

### 5.3.1 Topography

According to the *Greenville*, South Carolina USGS Topographic Map, 7.5-Minute Series, dated 2014, elevation at the Site is approximately 960-feet above mean sea level. BLE utilized a USGS topographic map to generate the Site Location Map, which is included in **Appendix A**. The Site has a general topographic gradient to the southwest, toward a tributary of the Reedy River.

The term “upgradient” refers to a location topographically and hydraulically upstream of the Site. Contaminants from an upgradient location could potentially impact the Site if released on or beneath the ground surface. Properties to the north, northeast, east, and northwest of the Site are inferred to be upgradient. Conversely, “downgradient” refers to a location that would generally not have the potential to impact the Site. Generally, properties to the southeast, south, southwest, and west of the Site are inferred to be topographically downgradient.

### 5.3.2 Geology

The Site is located within the Piedmont Physiographic Province, an area underlain by ancient igneous and metamorphic rock that generally consists of sloping to moderately steep uplands dissected by branching streams. The virgin soils in this area are the residual product of in-place chemical weathering of rock similar to the rock underlying the Site at depth. In areas not altered by erosion or disturbed by human activities, the typical residual soil profile is anticipated to consist of clayey soils near the surface, where soil weathering is more advanced, underlain by sandy silts and silty sands. The boundary between soil and rock is not sharply defined. BLE did not observe rock outcrops during the Site reconnaissance. Major geologic features, such as recent or active faults, are not documented for this area.

### 5.3.3 Soils

The typical residual soil profile consists of clayey soils near the surface, where soil weathering is more advanced, underlain by micaceous clayey, sandy silts, and silty sands. Residual soil zones which develop by the in situ chemical weathering of bedrock are commonly referred to as “saprolite.” Saprolite usually consists of micaceous sand with lesser amounts of clay, silt, and large rock fragments. The thickness of the saprolite in the Piedmont ranges from a few feet to more than 100 feet. The boundary between soil and rock is not sharply defined. According to the United States Department of Agriculture’s (USDA) Soil Conservation Service (SCS), surficial (i.e., on or near the surface) soil composition in the immediate area of the Site is classified under the Urban Land Group. The Urban Land Group has an unreported surficial soil texture and is classified in the hydrologic group as “Class B”: moderate infiltration rates, deep and moderately deep, moderately well and well drained soils with moderately coarse textures.

A transitional zone of partially weathered rock is normally found overlying the parent bedrock. Partially weathered rock is defined, for engineering purposes, as residual material with standard penetration resistance in excess of 100 blows per foot (bpf). Fractures, joints, and the presence of less resistant rock types facilitate weathering. Consequently, the profile of the partially weathered rock and hard rock is quite irregular and erratic, even over short horizontal distances. Also, it is not unusual to find lenses and boulders of hard rock and zones of partially weathered rock within the soil mantle, well above the general bedrock level.

#### 5.3.4 Hydrogeology

Hydrogeology is the study of groundwater movement through soil and rock. Groundwater in the Piedmont usually occurs as unconfined water table aquifers in three primary geologic zones: 1) residual soil; 2) partially weathered rock; and 3) fractured bedrock. These zones are typically interconnected through open fractures and pore spaces. The elevation of the water table aquifer generally resembles the local topography (i.e., groundwater flow corresponds to the overlying topography).

Based upon review of topographic maps, the Site appears to have a topographic gradient towards the southwest, toward a tributary of the Reedy River.

#### 5.4 Data Gap Summary

The following data gaps were encountered during the course of this assessment:

- There are intervals greater than five years between selected standard historical sources because the standard historical sources to achieve that level of documentation were not reasonably ascertainable.
- BLE was unable to contact all of the former Site owners regarding historical use of the Site.

Considering the history of land use as documented on available historical sources as well as current Site findings, these limitations are not considered significant to our ability to identify RECs in connection with the Site.



## 6.0 SITE RECONNAISSANCE AND INTERVIEWS

Mr. Grant D. Davis, an Environmental Scientist, performed the Site reconnaissance on April 5, 2021, under the supervision of Mr. Daniel R. Matz, P.E., an Environmental Engineer and an Environmental Professional as defined in §312.10 of 40 CFR 312. At the time of the Site reconnaissance, BLE was provided access to the Site by Ms. Amie Cofini of Greystone Affordable Development; however, BLE performed the Site reconnaissance unescorted.

At the time of the Site visit, the weather was clear and sunny. The following is a summary of visual and/or physical observations of the Site on the day of the Site visit.

### 6.1 Methodology and Limiting Conditions

The Site reconnaissance consisted of visual and/or physical observations of the Site and adjoining properties from public right-of-ways and easily accessible pathways. Site photograph documentation is included in **Appendix B**. A Site Location Map and Aerial Photographs of the Site are included in **Appendix A**.

No substantial limitations were encountered during BLE's Site reconnaissance.

### 6.2 Hazardous Substance Use/Storage

No bulk chemicals (containers greater than 5-gallons) were observed on-Site and no obvious evidence of a substantial spill or release were observed.

### 6.3 Storage Tanks

No evidence of underground storage tanks (USTs) or aboveground storage tanks (ASTs) were observed during the Site reconnaissance. The presence of storage tanks was not reported to BLE or identified by BLE through review of the public record.

#### 6.3.1 Other Petroleum Products

No bulk petroleum products (containers greater than 5-gallons) were observed on-Site and no obvious evidence of a substantial spill or release were observed.

### 6.4 Polychlorinated Biphenyls (PCBs)

BLE did not observe evidence of the use, storage, or disposal of PCB-containing transformers, lifts, or other equipment on the Site.

### 6.5 Waste Generation, Storage and Disposal

BLE observed the presence of de minimis refuse and debris on-Site, such as construction/demolition debris, paper, and plastic. BLE did not observe areas of substantial waste dumping or landfilling on-Site.

### 6.6 Septic Systems

BLE did not observe evidence of septic tanks located on the Site. BLE understands the Site has access to the municipal sewer supply.





## 6.7 Storm Water Management/Surface Areas

Based on our Site observations and the topographic maps available for the Site, surface water runoff appears to drain as overland flow, generally to the south. BLE did not observe areas of surface water on-Site at the time of the Site reconnaissance.

## 6.8 Wells

BLE did not observe wells or evidence of wells located on the Site. BLE understands the Site has access to the municipal water supply.

According to *The EDR Radius Map Report with GeoCheck*, the nearest potable water well is located approximately 0.5 miles south of the Site. Refer to **Appendix D** for the location of the referenced water wells.

## 6.9 Interview with Owner/Key Site Manager/Occupants

BLE provided a User/Client Questionnaire to Greystone Affordable Development requesting specific information regarding the Site. At the time of this report, a completed copy of the User Questionnaire had not been returned to BLE.

Information obtained through the interviews did not indicate RECs for the Site. Pertinent information obtained from these interviews has been included in the applicable portion of the report.

### 6.9.1 Interview Summary

The following persons were interviewed to obtain information regarding RECs in connection with the Site and/or general information regarding the Site:

Name	Title/Company
Amie Cofini	User Representative and Site Contact / Greystone Affordable Development
Jamie Marolla	SCDHEC Freedom of Information Office
General Staff	Greenville County Fire Department

Information obtained during interviews were incorporated throughout this report.



## 7.0 NON-SCOPE CONSIDERATIONS

BLE performed a cursory review of “non-scope” considerations (a.k.a. Business Environmental Risks (BERs)), which are common risks that can have a material environmental or environmentally-driven impact on the business associated with the current or planned use of the Site. These non-scope considerations have been provided solely to make the User aware of potential environmental considerations related to the property that are out of the Scope of this process.

These non-scope considerations are not required to be assessed as part of ASTM E 1527-13, *Standard Practice for Environmental Site Assessments: Phase I Environmental Site Assessment Process*. BLE’s cursory review of these non-scope considerations are not to be construed in any way as comprehensive, a survey, inspection, or otherwise, and that a qualified, certified professional may be required to adequately evaluate each specific item. Additional federal, state, and local rules may apply.

Asbestos Containing Materials (ACMs)	None identified
Suspect Lead-Based Paint (Pre-1981)	None identified
Lead in Drinking Water	None identified
Water Intrusion and Mold	None identified
Indoor Air Quality	None identified
Obvious Safety Hazards	None identified
Radon	Site is located in EPA Radon Zone 1, where average indoor radon concentrations are greater than 4 pCi/L. The EPA Action Level for radon is 4 pCi/L.
Cultural Resources or Endangered Species	None identified
Wetlands	None identified
Regulatory Compliance	None identified
Other	None identified



## 8.0 FINDINGS

BLE performed a Phase I ESA in general conformance with the scope and limitations of ASTM E 1527-13, as outlined in BLE Proposal No. P21-0062, for the Site located at 846 West Washington Street in Greenville, Greenville County, South Carolina. The following is a summary of BLE's findings and opinions of this assessment:

- The Site consists of four parcels of land, identified by the Greenville County Tax Assessor as Greenville County Tax Map Numbers 0023000202900, 0023000203000, 0023000203100, and 0023000203200, totaling approximately 1.07-acres. The Site is located approximately 0.5-miles west of downtown Greenville, South Carolina.
- At the time of the April 5, 2021 Site reconnaissance, the Site was partially developed as the West Washington Park, operated by the City of Greenville Parks & Recreation. The park area consists of playground equipment, a basketball court, and a picnic shelter. The eastern portion of the Site is currently an undeveloped vacant lot, formerly occupied by a single-family residence.
- The Site was listed on the SCDHEC Asbestos Database for an unspecified asbestos abatement performed on the Site. 4-10 Berry Inc. was listed as a contractor for the asbestos abatement and was issued permit number R2001271 on January 23, 2020. Indications of violations were not listed through the reviewed database information. Given the information provided by this database report, BLE does not consider this a REC.
- The Site is located in a mixed use residential and commercial development area west of downtown Greenville, South Carolina. Immediate surrounding areas consist of single-family residential homes and neighborhoods to the north and west. Brockwood Senior Housing development is adjacent to the east and southeast of the Site. Vacant lots along with a church and Gregg's Music School are adjacent to the south and southwest of the Site across West Washington Street. Further west along West Washington Street are the Greenville Amtrak railroad station. East along West Washington Street is the Greenville USPS office and former Borden Dairy facility.
- Surrounding properties were identified through review of the environmental databases (Section 5.1 and **Appendix D**). However, it is BLE's opinion these properties do not represent a REC, due to their topographic gradient, hydrogeologic separation from the Site, and/or the information provided in available regulatory database records.



## **9.0 CONCLUSIONS**

We have performed a Phase I ESA in conformance with the scope and limitations of ASTM E1527-13 of the Site located at 846 West Washington Street in Greenville, Greenville County, South Carolina, the Site. Any exceptions to, or deletions from, this practice are described in Section 5.4 and/or Section 6.1 of this report. The following is a summary of BLE's conclusions of this assessment:

### **9.1 Recognized Environmental Conditions (RECs)**

No RECs were identified during this assessment.

### **9.2 Controlled Recognized Environmental Conditions (CRECs)**

No CRECs were identified during this assessment.

### **9.3 Historical Recognized Environmental Conditions (HRECs)**

No HRECs were identified during this assessment.

### **9.4 Business Environmental Risks (BERs)**

No BERs were identified during this assessment.

### **9.5 Significant Data Gaps**

No significant data gaps were encountered during this assessment.



Phase I ESA – 846 West Washington Street  
Greenville, Greenville County, South Carolina

April 22, 2021  
BLE Project No. J21-16036-02

## 10.0 CERTIFICATION OF ENVIRONMENTAL PROFESSIONALS

BLE has performed this ESA of the Site located at 846 West Washington Street in Greenville, Greenville County, South Carolina. The scope of the ESA was generally consistent with ASTM E1527-13. Resumes for the following environmental professionals are included in **Appendix I**.

We declare that, to the best of our professional knowledge and believe we meet the definition of Environmental Professional as defined in §312.10 of 40 CFR 312. We have the specific qualifications based on education, training, and experience to assess a property of the nature, history, and setting of the subject property. We have developed and performed the all appropriate inquiries in conformance with the standards and practices set forth in 40 CFR Part 312.

Sincerely,

**BUNNELL LAMMONS ENGINEERING INC.**

A handwritten signature in blue ink that reads 'Grant Davis'.

Grant Davis  
Environmental Scientist

A handwritten signature in blue ink that reads 'Daniel R. Matz'.

Daniel R. Matz, P.E.  
Environmental Engineer



*Phase I ESA – 846 West Washington Street  
Greenville, Greenville County, South Carolina*

*April 22, 2021  
BLE Project No. J21-16036-02*

## **11.0 REFERENCES**

*ASTM, Standard Practice for Environmental Site Assessments: Phase I Environmental Site Assessment Process, ASTM Designation E 1527-13*

EDR Standard Package

- Aerial Photo Decade Package

- EDR City Directory Abstract Report

- EDR Historical Topographic Map Report

- EDR Radius Map Report

- EDR Sanborn Map Report

Geographic Information System (GIS) Database of Greenville County, South Carolina –  
<http://www.gcgis.org/webmappub/>

Greenville County Government Website - <http://www.greenvillecounty.org/>

Greenville County Fire Department





2000 1000 0 2000 4000  
 APPROXIMATE SCALE IN FEET

REFERENCE:  
 USGS TOPOGRAPHIC MAP, 7.5 MINUTE SERIES,  
 GREENVILLE, S.C. QUADRANGLE, 2014.

DRAWN: ACE	DATE: 04-12-21
CHECKED: GDD	CAD: 846WWASHST-SLM
APPROVED: DRM	JOB NO: J21-16036-02

**BLE** | **BUNNELL  
LAMMONS  
ENGINEERING**  
 6004 Ponders Court, Greenville, SC 29615  
 Phone: (864) 288-1265 Fax: (864) 288-4430

**SITE LOCATION MAP**  
 846 W. WASHINGTON STREET  
 GREENVILLE, SOUTH CAROLINA

FIGURE  
**1**





### SITE FEATURES

1. FORMER RESIDENCE/PARKING AREA
2. PLAYGROUND
3. BASKETBALL COURT
4. PICNIC SHELTER

REFERENCE:  
GOOGLE EARTH IMAGE DATED 3-12-2018.

60 30 0 60 120  
APPROXIMATE SCALE IN FEET

DRAWN:	ACE	DATE:	04-12-21
CHECKED:	GDD	CAD:	846WWASHST-APSS
APPROVED:	DRM	JOB NO:	J21-16036-02

**BLE** | **BUNNELL  
LAMMONS  
ENGINEERING**  
6004 Ponders Court, Greenville, SC 29615  
Phone: (864) 288-1265 Fax: (864) 288-4430

AERIAL PHOTOGRAPH OF SITE  
846 W. WASHINGTON STREET  
GREENVILLE, SOUTH CAROLINA

FIGURE

2





### **SURROUNDING PROPERTIES**

1. CHURCH
2. GREGG'S MUSIC SCHOOL
3. TOWNHOUSES/APARTMENTS
4. SINGLE FAMILY NEIGHBORHOOD
5. VACANT LOT
6. TRAIN DEPOT
7. POST OFFICE
8. FORMER BORDEN



REFERENCE:  
GOOGLE EARTH IMAGE DATED 3-12-2018.

DRAWN:	ACE	DATE:	04-12-21
CHECKED:	GDD	CAD:	B46WWASHST-SPM
APPROVED:	DRM	JOB NO:	J21-16036-02

**BLE** | **BUNNELL  
LAMMONS  
ENGINEERING**

6004 Ponders Court, Greenville, SC 29615  
Phone: (864) 288-1265 Fax: (864) 288-4430

SURROUNDING PROPERTIES MAP  
846 W. WASHINGTON STREET  
GREENVILLE, SOUTH CAROLINA

FIGURE

**3**





**Photo 1: Entrance to the Site located off W. Washington.**



**Photo 2: View from the entrance facing the interior of the Site.**



**Photo 3: Central portion of the Site.**



**Photo 4: Current park area of the Site.**



**Photo 5: View from W. Washington Street looking towards interior of the Site facing west.**



**Photo 6: View from W. Washington Street looking towards the Site facing north.**





**Photo 7: View of basketball court area in northwest corner of the Site.**



**Photo 8: Playground area along W. Washington Street.**



**Photo 9: View facing east looking towards interior of the Site.**



**Photo 10: View looking towards W. Washington Street.**



**Photo 11: Brockwood Senior Housing across W. Washington St. south of the Site.**



**Photo 12: View facing east down W. Washington Street.**





**Photo 13: Brockwood Senior Housing adjacent to eastern border of the Site.**



**Photo 14: Adjacent residential neighborhood to the west of the Site.**



**Photo 15: Vacant lot adjacent to the southwest of the Site.**



**Photo 16: Gregg's Music School adjacent to the south of the Site across W. Washington Street.**



November 29, 2004

Brian Morris  
The School Board of Greenville County  
225 S. Pleasantburg Dr. Suite 1-3  
Greenville, South Carolina 29607

**RE:           ASSESSMENT REPORT**  
**Washington School Site Properties**  
Greenville, South Carolina  
S&ME Project # 1264-04-155

Dear Mr. Morris:

In accordance with the scope of work presented in Proposal 04086, S&ME, Inc. is pleased to submit this Assessment Report for the intrusive assessment that was conducted at the referenced site. This Assessment Report describes the methods used to assess potential contaminant impact to the site and the findings of soil and groundwater analytical testing.

S&ME appreciates the opportunity to perform our services on this important project. If you have questions or if you need additional information, please contact us at 864-574-2360.

Sincerely,  
**S&ME, Inc.**

David E. Klemm, P.G.  
Senior Geologist

Stanford Lummus, P.E.  
Senior Environmental Engineer

S:\ENVIRON\2004\projects\6404155\Assessment\Assessment Report.doc

*DEK*  
*11/1/04*

S&ME, Inc.  
155 Tradd Street  
Spartanburg, South Carolina 29301

(864) 574-2360  
(864) 576-8730 fax  
(864) 232-8987 Greenville

[www.smeinc.com](http://www.smeinc.com)

---

## TABLE OF CONTENTS

1.0 BACKGROUND .....	1
2.0 METHODOLOGIES .....	2
2.1 SITE VISIT .....	2
2.1.1 Pre-Assessment Site Visit .....	2
2.1.2 October 1, 2004 Site Visit With SCDHEC .....	4
2.2 GENERALIZED SCOPE OF WORK .....	4
2.3 MAPPING OF SAMPLE LOCATIONS .....	5
3.0 ASSESSMENT RESULTS .....	5
3.1 SOIL EVALUATION .....	5
3.1.1 Soil Gas Evaluation .....	5
3.1.2 Composite Surficial Soil Sampling .....	7
3.1.3 Grab AST Surficial Soil Sampling .....	9
3.1.4 Geoprobe™ Soil Sampling .....	10
3.2 GROUNDWATER SAMPLING RESULTS .....	21
3.2.1 Metals Results .....	22
3.2.2 Volatile Organic Compound Results .....	22
3.2.3 Semi-Volatile Organic Compound Results .....	23
4.0 TEMPORARY PIEZOMETERS .....	23
5.0 GROUNDWATER ELEVATION AND FLOW .....	23
6.0 SUMMARY OF ASSESSMENT RESULTS .....	24

## **TABLE OF CONTENTS (Continued)**

### **FIGURES**

- Figure 1 – Site Location Map
- Figure 2 – Site Plan
- Figure 3 – Soil Gas Boring Locations
- Figure 4 – Proposed School Layout
- Figure 5 – Surficial Composite Soil Sampling Locations
- Figure 6 – Grab AST Soil Sample Locations
- Figure 7 – Geoprobe Soil Sample Locations
- Figure 8 – Groundwater Sample Locations
- Figure 9 – Groundwater Contour Map

### **TABLES**

- Table 1 – Soil Gas TVA Readings
- Table 2 – Soil Gas Analytical Data
- Table 3 – Summary of Composite Surficial Soil Analytical Results
- Table 4 – Summary of Grab AST Surficial Soil Analytical Results
- Table 5 – Summary of Geoprobe Soil Analytical Results
- Table 6 – Summary of Groundwater Analytical Results
- Table 7 – Summary of Groundwater Elevation Data

### **APPENDICES**

- Appendix A – Soil Gas Analytical Reports
- Appendix B – Laboratory Reports
- Appendix C – Soil Boring Logs
- Appendix D – Piezometer Construction Logs

## **1.0 BACKGROUND**

The site consists of 37 parcels of property comprising approximately 13 acres near downtown Greenville, South Carolina. The site is bounded by West Washington Street, Hudson Street, Meadow Street, Trescott Street, Oscar Street and Madison Street. The location of the site is shown on Figure 1. A Site Plan is shown on Figure 2. The site vicinity is currently developed as mixed commercial and residential property.

A Phase I Environmental Site Assessment (ESA) was completed for the site by Mactec in 2003. This Phase I ESA referenced a Phase I ESA that was previously performed in 1997 on one of the parcels contained within the 13 acres. Additionally, a Tier I Assessment was performed on one of the parcels following closure of six underground storage tanks used for diesel, gasoline, and waste oil. For purposes of completing the 2003 ESA, the property was divided into four blocks identified as Blocks 1 through 4. Multiple Recognized Environmental Concerns (RECs) were identified within each block with the exception of Block 3. An itemized list of the RECs presented in the Phase I ESA are as follows:

### **Block 1**

16 South Hudson Street – Arrow Laundry and Dry Cleaners (Potential use of chlorinated solvents),

627 West Washington Street – Pierson's, Inc garage, AAMCO Transmissions, Brass & Carter Contractors, Inc. (use of solvents, oils, hydraulic lifts, unidentified pipes associated with a possible underground storage tank),

Private Residences – Above ground storage tanks

### **Block 2**

711 West Washington Street – Machinery Maintenance & Rebuilders, Inc., former Borden Dairy (former USTs, existing monitoring well),

Private Residences – Above ground storage tanks

### **Block 4**

104 South Hudson Street – former Service Machine Shop Inc. (UST, drums of oils and mineral spirits),



106 South Hudson Street – (storage room containing hydrated lime, oxalic and pyrogeic acid, salt, alum, sodium sulfate, ammonium hydroxide),

101 South Hudson Street – Courey's Launderette/Hudson Street Launderette (potential dry cleaners, off-site but adjacent to the subject property).

Based on their review of the Phase I ESA, SCDHEC identified multiple areas of environmental concern that will have to be addressed in accordance with the Voluntary Cleanup Contract (VCC). These concerns are itemized in paragraphs 5A through 5F of VCC #04-5555-NRP.

## **2.0 METHODOLOGIES**

The VCC describes multiple areas of environmental concern that were required to be addressed. Three generalized areas included identification and disposal of substances contained in tanks, sumps, or other containers, evaluation of potential areas of soil contamination, and evaluation of potential areas of groundwater contamination. Soil and groundwater analytical testing was performed in accordance with the Work Plan. The results of soil analytical testing were compared to the USEPA Region 9 Preliminary Remediation Goals (PRGs) to evaluate potential further action. The result of groundwater testing were compared to the groundwater Maximum Contaminant Levels (MCLs).

The following sections describe the methodologies used to perform the assessment.

### **2.1 SITE VISIT**

#### **2.1.1 Pre-Assessment Site Visit**

In accordance with section 5B of the VCC, a site reconnaissance was required to be conducted at 104 and 106 South Hudson Street to evaluate current conditions and further characterize environmental concerns identified in a 1997 Phase I ESA performed by AAA Environmental. A site visit was conducted on May 6, 2004 to observe the 104 and 106 South Hudson Street properties identified on Figure 2 as parcel 52-5-1. Based on that site visit, the parcel contains a vacant block/metal/wood structure that has been partially destroyed by fire. Portions of the

## ASSESSMENT REPORT

Washington School Site Properties - Greenville, South Carolina

S&ME Job # 1264-04-155

November 2004

building were accessed and observed. One of the rooms of the building contained bags of unidentified substances. One of the bags was labeled "Sodium Sulfide Hydrated". There were several 5-gallon buckets containing liquid. One of the buckets was labeled "gear oil". There were multiple empty drums throughout the building. The floor was covered in ash and charcoaled wood, fiberglass insulation, debris, and oil which left the floor generally covered with an oily sludge. There were no drums observed on the loading dock as mentioned in the VCC and the former underground storage tank associated with a boiler was not observed. A sump and above ground metal lines were noted in the eastern parking area that appeared to be associated with water lines or a fire protection system.

The 711 West Washington facility was visited on May 6<sup>th</sup>, 2004. This site formerly was occupied by Bordon and is currently occupied by Machinery Maintenance and Rebuilders, Inc. The drum and machine storage areas and two sumps were observed on the property. A drain was observed in the asphalt surface near one of the drum storage areas. Additionally, one monitoring well was located apparently near a former underground storage tank system. The well was opened and the groundwater was gauged at approximately 27 feet below land surface. No petroleum odor was noted during the well gauging.

The 627 West Washington facility was visited on May 6<sup>th</sup>, 2004. The site is currently occupied by Brass and Carter. The facility has several bay doors where vehicle repair was performed in the past. The site contained multiple hydraulic lifts inside the bay doors. The unidentified pipes on the southeast side of the building referenced in the Phase I were observed. Two were PVC pipes and one was a galvanized pipe. The former use of the pipes was not determined.

The remainder of the site is primarily undeveloped and vacant or is developed as residences. Aboveground heating oil tanks were observed at the houses on parcels 52-1-10, 52-2-11, and 52-2-11.1. Parcel 52-1-3 was formerly occupied by several small buildings, but is currently vacant with no buildings. Several concrete pads and two apparent sewer drains remain on the property. The 16 South Hudson Street property (parcel 52-1-16) formerly occupied by Arrow Laundry and Dry Cleaning was vacant and grass covered.

### **2.1.2 October 1, 2004 Site Visit With SCDHEC**

Ms. Angela Gorman, project manager for SCDHEC visited the site on October 1<sup>st</sup>, 2004 during performance of the field assessment. The specific reason for the site visit was to observe the sumps at 627 West Washington Street, to observe the 104/106 South Hudson Facility, and observe the general layout of the remainder of the site. Upon completion of the site visit it was decided that the sumps inside the 627 West Washington facility (Brass & Carter) could not be adequately evaluated while in place. It was decided to forego the sampling inside the facility and perform one boring outside the building as close to the sumps as possible with the understanding that additional sampling will be required once the building is razed and the sumps removed.

### **2.2 GENERALIZED SCOPE OF WORK**

The scope of the assessment is generalized in the following bulleted items:

- Performance of a soil gas survey on parcel 52-1-16 in order to evaluate the presence of near surface volatile organic compound (VOC) contamination possibly associated with a dry cleaner that formerly occupied the location. Perform confirmation surficial soil sampling in the boring yielding the highest soil gas concentrations.
- Collection of composite surficial soil samples to evaluate general surficial soil conditions across the site.
- Collection of grab surficial soil samples below fuel oil above ground storage tanks located at several existing residences.
- Performance of direct-push soil borings to evaluate surficial and subsurface soil conditions at specific locations of the site.
- Performance of direct-push groundwater sampling to evaluate groundwater conditions at specific locations of the site.
- Install four piezometers and establish the horizontal location and top of casing elevation to be used to evaluate groundwater flow direction.

Based on the October 1<sup>st</sup>, 2004 site visit with Ms. Angela Gorman of the SCDHEC, two specific items listed in the Work Plan were not completed during this assessment and will have to be further addressed following razing of the site structures. These items include:

- Assessment of soil conditions immediately below the 104/106 South Hudson facility and,
- Collection of soil samples from immediately beneath the hydraulic lift sumps located at 627 Washington Street which are currently inaccessible and were not evaluated.

## **2.3 MAPPING OF SAMPLE LOCATIONS**

Each sample location was mapped using a Trimble hand-held global positioning satellite (GPS) system. The GPS system records the sample locations with sub-meter precision. The Site Maps used in this project were developed utilizing maps from the City of Greenville Geographic Information System (GIS) department. The resulting Site Maps are geo-referenced and the actual sampling locations are accurate to within 3-feet.

## **3.0 ASSESSMENT RESULTS**

### **3.1 SOIL EVALUATION**

#### **3.1.1 Soil Gas Evaluation**

A soil gas investigation was conducted at 16 South Hudson Street which is the former location of Arrow Laundry and Dry Cleaning. This parcel is identified as 52-1-16 on the Site Plan attached as Figure 2. Soil gas detectors provide a semi-quantitative evaluation of relative volatile organic compound impact to sub-surficial soils.

On September 2, 2004, S&ME performed the deployment of nine soil gas collectors. Initially, a grid of 20 borings were performed on the parcel on approximately 20 by 30 foot centers. Each boring was identified with a specific identifier from SG-1 through SG-20. The location of the

borings are shown on Figure 3.

The borings were completed using a 3-foot long by 1/2-inch drill bit powered by a rotary hammer drill. The pilot holes were drilled through the top 3 feet of soil to allow potential VOCs to migrate to the collector that ordinarily may be retarded due to higher clay concentrations near the ground surface that is typical for the Piedmont. At completion of each boring, a toxic vapor analyzer (TVA) was used to screen soil gas emanating from the boring. The TVA readings were generally low ranging from 0.0 to 1.0 ppm. The TVA readings are included on Table 1. Due to the low TVA readings in all the borings, the soil gas collectors were distributed evenly in the nine central borings. The soil gas collectors were installed into borings SG-5, SG-6, SG-7, SG-9, SG-10, SG-11, SG-13, SG-14, and SG-15.

The soil gas collectors were provided by Beacon Environmental Services, Inc. in Forest Hill, Maryland. Each soil gas collector consisted of a cylindrical glass vial approximately 2 inches long and 5/8-inch wide with a thin wire attached to aid in retrieval. Each collector contained two adsorbent cartridges with solid plastic caps screwed over one end. Deployment involved removing the solid cap from each collector and replacing it with a cap containing a screen mesh. The collectors were then inverted and placed into the soil boring with the screen-mesh caps pointed down. A small plug of soil was placed over the top of the boring and the location was marked with a flag designating the sample identification.

The analytical laboratory was contacted following deployment of the samplers to schedule the retrieval date in accordance with their protocol. A retrieval date of September 15, 2004 was specified for the samplers. During retrieval of the collectors, the screened cap was removed and replaced with the solid cap. The collectors were overnight shipped to Beacon Environmental Services, Inc. for analysis. Chain of custody procedures were maintained from the initial shipment of the collectors, to deployment, to retrieval, and return to the laboratory.

At the laboratory, one of the cartridges contained in each of the collectors was placed into a chamber and heated to release any potential VOCs that may have adsorbed. The desorbed VOCs were then separated and quantified with a gas chromatograph. The VOCs requested for analyses

for this site were PCE, TCE, 1,1-DCE, cis-1,2-DCE, trans-1,2-DCE, and vinyl chloride. PCE is a typical dry cleaning solvent. The remaining compounds are typical by-products of PCE degradation.

The results of the soil gas testing are shown on Table 2. Trans-1,2-Dichloroethene; 1,1-Dichloroethene; and Vinyl Chloride were reported below detection in each of the samples. Cis-1,2-Dichloroethene was reported at 7 nanograms (ng) in samples from SG-7 and SG-15. These results are flagged as estimated values as they are below the detection limit. Trichloroethene was detected in SG-5, SG-6, SG-7, and SG-15. The concentrations reported in SG-5, SG-6, and SG-7 are estimated values as they are below the detection limit. The most detections and the highest concentrations were reported for tetrachloroethene which was reported in each sample except for SG-9. SG-7 reported the highest tetrachloroethene concentration at 646 ng. The analytical reports for the soil gas testing are included in Appendix A.

Based on the results of the soil gas survey, location SG-7 was selected for further soil and groundwater sampling. Soil and groundwater results will be discussed in Section 3.1 (Soil Evaluation) and Section 3.2 (Groundwater Sampling Results).

### 3.1.2 Composite Surficial Soil Sampling

Composite surficial soil sampling was performed in order to evaluate the general surficial soil conditions across the site with respect to the proposed school development. The proposed layout of the school is shown overlain on the Site Plan and is attached as Figure 4. Figure 5 depicts the soil sampling locations with respect to the proposed school layout.

A total of seven composite soil samples were collected. The composite samples are identified as CSS-1 through CSS-7. Each composite sample consists of surficial soils from four locations collected from 0-1 foot below land surface. For example, sample CSS-1 consists of soils collected from CSS-1 (1), CSS-1 (2), CSS-1 (3), and CSS-1 (4) as shown on Figure 5. The soils collected from the four locations were composited into one sample for analysis. The composited soil was then transferred to laboratory prepared sample bottles. The samples were kept in an ice-

chilled cooler and transported to Environmental Science Corporation for analysis of Semi-volatile Organic Compounds (SVOCs) by EPA method #8270, Pesticides by EPA method #8081, Herbicides by EPA method #8151, and TAL metals.

The results of the surficial composite samples are shown on Table 3. Laboratory Reports are attached in Appendix B.

The sample results indicate detections of multiple metals, two pesticides, and multiple polynuclear aromatic hydrocarbons (PAHs). PAHs were the only semi-volatile organic compounds detected in the EPA #8270 analysis.

The only metal exceeding a PRG was iron. Iron was detected in all seven of the surficial composite samples ranging from 24000 to 48000 mg/kg. Iron is a naturally occurring metal and is expected to be in upstate South Carolina soils in concentrations of approximately 3% according to the US Geological Survey Element Concentrations in Soils and Other Surficial Materials of the Conterminous United States, Professional Paper 1270.

The two detected pesticides were 4,4-DDE and 4,4-DDT. One or both of these were detected in each sample except for CSS-1. The concentrations were below the residential PRGs for these compounds.

Twelve PAHs were detected in five different samples including CSS-2, CSS-4, CSS-5, CSS-6, CSS-7. Of the twelve detected PAHs, five exceeded a residential PRG. The detected compounds included anthracene, benzo(a)anthracene, benzo(b)fluoranthene, benzo(k)fluoranthene, benzo(g,h,i)perylene, benzo(a)pyrene, chrysene, dibenz(a,h)anthracene, fluoranthene, indeno(1,2,3-cd)pyrene, phenanthrene, and pyrene. PRGs were exceeded for benzo(a)anthracene, benzo(b)fluoranthene, benzo(a)pyrene, and indeno(1,2,3-cd)pyrene. At least one PRG was exceeded in the samples from CSS-4, CSS-5, CSS-6, and CSS-7.

Three SVOCs, including hexachorobenzene, n-nitrosodimethylamine, and n-nitrosodi-n-propylamine were reported below the detection limit, however the detection limit is above the

PRG for these compounds. The laboratory was contacted regarding the detection limits for these compounds. The laboratory indicated that the reported detection limits are the lowest achievable using EPA #8270.

### **3.1.3 Grab AST Surficial Soil Sampling**

Five grab surficial soil samples were collected from three parcels to evaluate potential contamination from above ground fuel oil storage tanks (ASTs). During the initial May 6, 2004 site reconnaissance ASTs were observed at residences on parcels 52-1-10, 52-2-11, and 52-2-11.1. ASTs were observed at each of the residences located on 52-1-10, two were observed at the residence located on 52-2-11, and one was observed at the residence located at 52-2-11.1. Soil samples were collected from the surficial soils (0-1') directly beneath each AST utilizing a decontaminated stainless steel hand auger. The sample locations and identifications are shown on Figure 6.

The samples were kept in an ice-chilled cooler and transported to Environmental Science Corporation for analysis of benzene, ethylbenzene, toluene, xylenes, (BETX) and naphthalene by EPA method #8260 and poly-nuclear aromatic hydrocarbons (PAHs) by EPA method #8270. The results of the AST grab surficial samples are included on Table 4. The analytical reports are included in Appendix B.

One volatile organic compound, benzene, was detected in 52-2-10A, SS1' at 0.0012 mg/kg which is below its PRG.

Thirteen PAHs were detected in four of the five samples including 52-2-10A, SS1'; 52-2-10B, SS1'; 52-2-11, SS1'; and 52-2-11A, SS1'. Of the thirteen detected PAHs, five exceeded a residential PRG. The detected compounds included anthracene, acenaphthylene, benzo(a)anthracene, benzo(a)pyrene, benzo(b)fluoranthene, benzo(g,h,i)perylene, benzo(k)fluoranthene, chrysene, fluoranthene, indeno(1,2,3-cd)pyrene, naphthalene, phenanthrene, and pyrene. PRGs were exceeded for benzo(a)anthracene, benzo(a)pyrene,



benzo(b)fluoranthene, benzo(k)fluoranthene, and indeno(1,2,3-cd)pyrene. At least one PRG was exceeded in samples 52-2-10A, 52-2-10B, 52-2-11, and 52-2-11A.

During the field collection of the samples, no odors were noted in samples 52-2-10A, 52-2-11A, or 52-2-11.1. Strong petroleum odors were noted in samples 52-2-10B and 52-2-11B. Staining was noted on the ground surface near sample 52-2-10B. The highest detected concentrations correspond to the sample collected from the stained soils at 52-2-10B. One discrepancy is noted for 52-2-11B which was noted for having a strong petroleum odor, but reported all PAH compounds below the detection limit of 0.38 mg/kg.

### **3.1.4 Geoprobe™ Soil Sampling**

Additional surficial and subsurface soil sampling was performed at specific locations utilizing a direct-push Geoprobe™ drill rig. The direct-push borings were performed at the locations shown on Figure 7. These soil borings were performed to evaluate surficial and/or subsurface soil conditions at specific locations across the site. At each location a macro-core sampler was advanced at 4-foot intervals to the termination depth of the boring. At each interval the sampler was recovered and the soils were retrieved from the sampler. The samples were visually classified for color, relative grain size, and physical features. The soil samples were then segregated into 2 foot sections for organic vapor screening using a flame ionization toxic vapor analyzer (TVA). Depending on field observations, TVA screening, and/or historical use of the parcel, a soil sample for analytical testing may or may not have been collected for chemical analysis. At completion of the drilling, each boring was abandoned by filling the borehole with bentonite hole plug.

Soil samples that were collected for analysis were kept in an ice-chilled cooler and transported to Environmental Science Corporation for analysis of volatile organic compounds (VOCs) by EPA method #8260, SVOCs by EPA method #8270, and TAL metals.

The results of the soil analytical are summarized on Table 5. Analytical Reports are included in Appendix B. Soil boring logs for each Geoprobe™ boring are attached in Appendix C.

A generalized summary of results are as follows:

A total of twenty-two of the twenty-three TAL metals were detected in at least one of the collected samples. The only metal not detected in any sample was silver. The only metal exceeding a PRG was iron. Upstate South Carolina soils contain elevated concentrations of iron. Given the range of the iron concentrations and the wide-spread distribution across the site, it is expected that the iron is naturally occurring.

Nine VOCs were detected in seven samples. The most detected compound was acetone which was reported in five of the seven samples. The most VOC detections were reported in sample 52-1-4 SS4' collected from the boring located adjacent to the protruding pipes at the Brass & Carter facility located at 627 West Washington Street. None of the VOCs exceeded a PRG.

Thirteen SVOCs were detected in six samples. One of these samples was a duplicate of another, so the detections were essentially from five specific sample locations. The most detected compound was benzo(a)pyrene which was detected in four of the five samples and the duplicate. The most detections were reported in sample 52-2-1C SS4' collected adjacent to the former underground storage tank (UST) located at 711 West Washington Street. All the reported SVOCs were PAHs. PRGs were exceeded for four compounds including benzo(a)anthracene, benzo(a)pyrene, benzo(b)fluoranthene, and dibenz(a,h)anthracene. The exceedances were from the samples from 52-1-16 (former arrow laundry), 52-2-1C (UST location at 711 West Washington Street), 52-5-1F (adjacent to a walk-in door at 104 & 106 South Hudson Street), and 52-5-7 (vacant lot on Oscar Street).

The duplicate sample was labeled Bordon C Dup. This sample was a duplicate sample of 52-2-1C (UST location at 711 West Washington Street). The same compounds were detected at similar concentrations in these two samples.

The specific sample locations were identified by their respective parcel numbers. For ease of discussion, each boring will be discussed according to the parcel identifier.

➤ **52-1-3**

Parcel 52-1-3 is a vacant parcel located on the northern side of Oscar Street. The boring was advanced to 28 feet below land surface. During drilling of this boring there were no noticeable indications of contamination. No odors were observed in the soils and the TVA readings were 0 ppm. Since two of the composite sampling locations for composite surficial soil sample CSS-2 were collected from this parcel, there were no additional samples collected for analysis.

➤ **52-1-4**

Parcel 52-1-4 is the location of the Brass & Carter facility. Brass & Carter is the facility that contains the auto repair bays and multiple sub-surface hydraulic lifts. This parcel also contains the unidentified pipes protruding from the ground behind the facility. Two borings were performed to evaluate contamination on parcel 52-1-4. Boring 52-1-4 was performed to evaluate the soil conditions near the protruding pipes behind the facility, and 52-1-4A was performed immediately outside a bay door as close to one of the hydraulic lift sumps as possible.

Boring 52-1-4 was performed adjacent to the protruding pipes. The boring was advanced to 20 feet below land surface. Two soil samples were collected from this location. The first sample was a surficial sample collected from 0 to 1 foot below land surface. The second sample was collected from 2 to 4 feet based on observed petroleum odors in the soil and elevated TVA screening results. The surficial sample was labeled 52-1-4 SS1'. The 2 to 4 foot sample was labeled 52-1-4 SS4'. Sample 52-1-4 SS1' reported twenty metal detections, one volatile organic compound, and no SVOCs. None of the compounds exceeded a PRG.

Sample 52-1-4 SS4' reported sixteen metal detections, five volatile organic compound detections, and two semi-volatile organic compounds. One metal, iron, exceeded its PRG at a reported concentration of 44,000 mg/kg.

Boring 52-1-4A was performed outside the bay doors as close as possible to the hydraulic sumps as possible. The surface cover was asphalt so no surficial sample was collected from this location. During advancement of the boring there were no observable signs of contamination and all the TVA readings were 0 parts per million (ppm). After confirmation with Ms. Angela Gorman of SCDHEC it was decided not to collect a sample from this boring. Further evaluation of the sumps will be required following razing of the building.

➤ **52-1-7**

Parcel 52-1-7 is a parcel that is part of the 627 West Washington Street (Brass & Carter) location. This parcel contains a small shop currently be used for auto repair. The surface cover is asphalt. After coring through the asphalt and sub-base, the first collected soils were from the 2 to 4 foot interval. The boring was advanced to 31.5 feet below land surface which was the refusal depth on rock. During drilling of this boring there were no noticeable indications of contamination. No odors were observed in the soils and the TVA readings ranged from 0 to 1.0 ppm. Given no apparent subsurface contamination and the asphalt cover, no soil sample was collected from this boring for analysis.

➤ **52-1-15**

Parcel 52-1-15 is a vacant parcel located at the intersection of Hudson and Oscar Streets. The boring was advanced to 20 feet below land surface. During drilling of this boring there were no noticeable indications of contamination. No odors were observed in the soils and no significant TVA readings were recorded. Since all four of the sampling locations for composite surficial soil sample CSS-3 were collected from this parcel, there were no additional samples collected for analysis from this parcel.

➤ **52-1-16 Shallow**

This boring was performed on the former Arrow Laundry parcel at the location of soil gas boring GS-7. The boring was performed to 33 feet below land surface. Damp soils were observed at

the termination depth of the boring. The TVA readings were all 0 ppm. The surface cover of this location was grass and soil. A 0 to 1 foot surficial sample was collected from this location as a confirmation sample for soil gas sample GS-7. The sample was labeled 52-1-16 SS1'. Sample 52-1-16 SS1' reported twenty-one metals, two VOCs, and one SVOCs. None of the metals or the VOCs exceeded a PRG. The SVOC was benzo(a)pyrene which was reported equal to the PRG of 0.062 mg/kg.

➤ **52-1-16 Deep**

This boring was performed adjacent to 52-1-16 Shallow and was strictly used for collection of a deep groundwater sample. No soil samples were collected from this boring.

➤ **52-2-1A**

Parcel 52-2-1 is the location of the former Bordon facility at 711 West Washington Street. Boring 52-2-1A was performed at the eastern portion near the entrance to Nassau Street. The boring was performed adjacent to a sump. Prior to drilling the cover of the sump was removed and the sump was observed. The depth of the sump was measured to be 6 feet. The sump contained what appeared to be approximately 1 foot of gear or cutting oil. The surface cover is asphalt. After coring through the asphalt and sub-base, the first collected soils were from the 2 to 6 foot interval. The boring was advanced to 26 feet below land surface. No odors were noted in the soil and no obvious signs of contamination were noted. All the TVA readings were 0 ppm. One soil sample was collected from 6 to 8 feet below land surface based on the depth of the bottom of the sump. The sample was labeled 52-2-1A SS8'. In addition to the metals, VOCs and SVOCs, this sample was subjected to analysis for PCBs due to the contents of the sump. Sample 52-2-1A SS8' reported eighteen metals, and no VOCs, SVOCs, or PCBs. Iron reported the only PRG exceedance.

➤ **52-2-1B**

Parcel 52-2-1 is the location of the former Bordon facility at 711 West Washington Street. Boring 52-2-1B was performed at the southwestern portion of the property adjacent to the equipment storage pad that contained oil staining. The boring was advanced to 28 feet below land surface. No odors were noted in the soils and all the TVA readings were 0 ppm. One surficial sample was collected from 0 to 1 foot below land surface and was labeled 52-2-1B SS1'. Sample 52-2-1B SS1' reported fifteen metals, and no VOCs or SVOCs. There were no exceedances of a PRG in this sample.

➤ **52-2-1C**

Parcel 52-2-1 is the location of the former Bordon facility at 711 West Washington Street. Boring 52-2-1C was performed at the location of the former UST and adjacent to an existing monitoring well. This location was selected as the duplicate soil sampling location.

The surface cover is asphalt. After coring through the asphalt and sub-base, the first collected soils were from the 2 to 6 foot interval. The boring was advanced to 26 feet below land surface based on the measured depth to groundwater in the existing monitoring well. Slight odors were noticed in the 2 to 6 foot sample interval. TVA readings ranged from 0 to 24 ppm with the highest TVA reading in the 4 to 6 foot interval. One soil sample was collected from the 4 to 6 foot interval and was labeled 52-2-1C SS6'. A duplicate sample was collected and was identified as Bordon C Dup.

Sample 52-2-1C SS6' reported twenty metals, one VOC, and eleven SVOCs. Iron was the only metal exceeding its PRG. Acetone was the detected VOC which was below its PRG. Four of the SVOCs exceeded their respected PRGs. These included benzo(a)anthracene, benzo(a)pyrene, benzo(b)fluoranthene, and dibenz(a,h)anthracene. The duplicate sample had similar detections and concentrations. The only variance was acetone was not detected in the duplicate sample.

➤ **52-2-1D**

Parcel 52-2-1 is the location of the former Bordon facility at 711 West Washington Street. Boring 52-2-1D was performed at the central portion of the property adjacent to a former drum storage area and an open catch basin that has oil staining adjacent to it. The surface cover is concrete. After coring through the concrete and sub-base, the first collected soils were from the 2 to 4 foot interval. The boring was advanced to 26 feet below land surface. Dark staining was noted in the soils to 6 feet below land surface. All the TVA readings were 0 ppm. One soil sample was collected from 2 to 4 feet below land surface based on visual observations of the soil and the depth to the bottom of the storm drain. The sample was labeled 52-2-1D SS4'. Sample 52-2-1D SS4' reported twenty metals, and no VOCs or SVOCs. The only exceedance of a PRG was for iron.

➤ **52-2-1E**

Parcel 52-2-1 is the location of the former Bordon facility at 711 West Washington Street. Boring 52-2-1E was performed at the northwestern corner of the facility immediately adjacent to a subsurface sump for unidentified use. The depth of the bottom of the sump was 4 feet below land surface. The boring was advanced to 28 feet below land surface with moist soils being detected at 23 feet below land surface. No odors were noted in the soils and all the TVA readings were 0 ppm. Two soil samples were collected from this boring. One surficial sample was collected from 0 to 1 foot below land surface and was labeled 52-2-1E SS1'. A second sample was collected from the 4 to 6 foot interval based on the depth of the sump. This sample was labeled 52-2-1E SS6'.

Sample 52-2-1E SS1' reported nineteen metals, and no VOCs or SVOCs. There were no exceedances of a PRG in this sample. Sample 52-2-1E SS6' reported fifteen metals, and no VOCs or SVOCs. Iron was the only metal exceeding its PRG.

➤ **52-4-1**

This boring was performed on a vacant lot at the corner of Oscar and Nassau Street. The boring was performed to 28 feet below land surface with saturated soils observed at 25 feet below land surface. The TVA readings ranged from 0.1 to 2.5 ppm. A subsurface sample from 10 to 12 feet was collected which was the highest subsurface TVA reading and was approximately half way between the land surface and groundwater table. The sample was labeled 52-4-1 SS12'. Sample 52-4-1 SS12' reported nineteen metals, and no VOCs or SVOCs. Iron was the only exceedance of a PRG in this sample.

➤ **52-4-2**

This boring was performed on a large vacant lot between Oscar and Meadow Streets. The boring was performed to 20 feet below land surface with saturated soils observed at 17 feet below land surface. The TVA readings ranged from 0.3 to 1.4 ppm. A surficial composite sample (CSS-4) was previously collected from this parcel, so an additional surficial sample was not collected. A subsurface sample from 6 to 8 feet was collected which is approximately half way between the land surface and groundwater table. The sample was labeled 52-4-2 SS8'. Sample 52-4-2 SS8' reported nineteen metals, one VOC and no SVOCs. Iron was the only exceedance of a PRG in this sample.

➤ **52-4-4**

This boring was performed on a vacant lot on Meadow Street between two existing residences. The boring was performed to 4 feet below land surface with saturated soils observed at 2 feet below land surface. The TVA readings were generally low from 1.6 to 2.8 ppm. The 2 to 4 foot sample was collected for analysis and was labeled 52-4-4 SS4'. Sample 52-4-4 SS4' reported twenty metal detections, and no VOCs or SVOCs. No PRG exceedances were reported.





November 29, 2004

Brian Morris  
The School Board of Greenville County  
225 S. Pleasantburg Dr. Suite 1-3  
Greenville, South Carolina 29607

**RE:           ASSESSMENT REPORT**  
**Washington School Site Properties**  
Greenville, South Carolina  
S&ME Project # 1264-04-155

Dear Mr. Morris:

In accordance with the scope of work presented in Proposal 04086, S&ME, Inc. is pleased to submit this Assessment Report for the intrusive assessment that was conducted at the referenced site. This Assessment Report describes the methods used to assess potential contaminant impact to the site and the findings of soil and groundwater analytical testing.

S&ME appreciates the opportunity to perform our services on this important project. If you have questions or if you need additional information, please contact us at 864-574-2360.

Sincerely,  
**S&ME, Inc.**

David E. Klemm, P.G.  
Senior Geologist

Stanford Lummus, P.E.  
Senior Environmental Engineer

S:\ENVIRON\2004\projects\6404155\Assessment\Assessment Report.doc

*DEK*  
*11/1/04*

S&ME, Inc.  
155 Tradd Street  
Spartanburg, South Carolina 29301

(864) 574-2360  
(864) 576-8730 fax  
(864) 232-8987 Greenville

[www.smeinc.com](http://www.smeinc.com)

---

**TABLE OF CONTENTS**

1.0 BACKGROUND .....	1
2.0 METHODOLOGIES .....	2
2.1 SITE VISIT .....	2
2.1.1 Pre-Assessment Site Visit .....	2
2.1.2 October 1, 2004 Site Visit With SCDHEC .....	4
2.2 GENERALIZED SCOPE OF WORK .....	4
2.3 MAPPING OF SAMPLE LOCATIONS .....	5
3.0 ASSESSMENT RESULTS .....	5
3.1 SOIL EVALUATION .....	5
3.1.1 Soil Gas Evaluation .....	5
3.1.2 Composite Surficial Soil Sampling .....	7
3.1.3 Grab AST Surficial Soil Sampling .....	9
3.1.4 Geoprobe™ Soil Sampling .....	10
3.2 GROUNDWATER SAMPLING RESULTS .....	21
3.2.1 Metals Results .....	22
3.2.2 Volatile Organic Compound Results .....	22
3.2.3 Semi-Volatile Organic Compound Results .....	23
4.0 TEMPORARY PIEZOMETERS .....	23
5.0 GROUNDWATER ELEVATION AND FLOW .....	23
6.0 SUMMARY OF ASSESSMENT RESULTS .....	24

---

## **TABLE OF CONTENTS (Continued)**

### **FIGURES**

- Figure 1 – Site Location Map
- Figure 2 – Site Plan
- Figure 3 – Soil Gas Boring Locations
- Figure 4 – Proposed School Layout
- Figure 5 – Surficial Composite Soil Sampling Locations
- Figure 6 – Grab AST Soil Sample Locations
- Figure 7 – Geoprobe Soil Sample Locations
- Figure 8 – Groundwater Sample Locations
- Figure 9 – Groundwater Contour Map

### **TABLES**

- Table 1 – Soil Gas TVA Readings
- Table 2 – Soil Gas Analytical Data
- Table 3 – Summary of Composite Surficial Soil Analytical Results
- Table 4 – Summary of Grab AST Surficial Soil Analytical Results
- Table 5 – Summary of Geoprobe Soil Analytical Results
- Table 6 – Summary of Groundwater Analytical Results
- Table 7 – Summary of Groundwater Elevation Data

### **APPENDICES**

- Appendix A – Soil Gas Analytical Reports
- Appendix B – Laboratory Reports
- Appendix C – Soil Boring Logs
- Appendix D – Piezometer Construction Logs

## **1.0 BACKGROUND**

The site consists of 37 parcels of property comprising approximately 13 acres near downtown Greenville, South Carolina. The site is bounded by West Washington Street, Hudson Street, Meadow Street, Trescott Street, Oscar Street and Madison Street. The location of the site is shown on Figure 1. A Site Plan is shown on Figure 2. The site vicinity is currently developed as mixed commercial and residential property.

A Phase I Environmental Site Assessment (ESA) was completed for the site by Mactec in 2003. This Phase I ESA referenced a Phase I ESA that was previously performed in 1997 on one of the parcels contained within the 13 acres. Additionally, a Tier I Assessment was performed on one of the parcels following closure of six underground storage tanks used for diesel, gasoline, and waste oil. For purposes of completing the 2003 ESA, the property was divided into four blocks identified as Blocks 1 through 4. Multiple Recognized Environmental Concerns (RECs) were identified within each block with the exception of Block 3. An itemized list of the RECs presented in the Phase I ESA are as follows:

### **Block 1**

16 South Hudson Street – Arrow Laundry and Dry Cleaners (Potential use of chlorinated solvents),

627 West Washington Street – Pierson's, Inc garage, AAMCO Transmissions, Brass & Carter Contractors, Inc. (use of solvents, oils, hydraulic lifts, unidentified pipes associated with a possible underground storage tank),

Private Residences – Above ground storage tanks

### **Block 2**

711 West Washington Street – Machinery Maintenance & Rebuilders, Inc., former Borden Dairy (former USTs, existing monitoring well),

Private Residences – Above ground storage tanks

### **Block 4**

104 South Hudson Street – former Service Machine Shop Inc. (UST, drums of oils and mineral spirits),

106 South Hudson Street – (storage room containing hydrated lime, oxalic and pyrogeic acid, salt, alum, sodium sulfate, ammonium hydroxide),

101 South Hudson Street – Courey's Launderette/Hudson Street Launderette (potential dry cleaners, off-site but adjacent to the subject property).

Based on their review of the Phase I ESA, SCDHEC identified multiple areas of environmental concern that will have to be addressed in accordance with the Voluntary Cleanup Contract (VCC). These concerns are itemized in paragraphs 5A through 5F of VCC #04-5555-NRP.

## **2.0 METHODOLOGIES**

The VCC describes multiple areas of environmental concern that were required to be addressed. Three generalized areas included identification and disposal of substances contained in tanks, sumps, or other containers, evaluation of potential areas of soil contamination, and evaluation of potential areas of groundwater contamination. Soil and groundwater analytical testing was performed in accordance with the Work Plan. The results of soil analytical testing were compared to the USEPA Region 9 Preliminary Remediation Goals (PRGs) to evaluate potential further action. The result of groundwater testing were compared to the groundwater Maximum Contaminant Levels (MCLs).

The following sections describe the methodologies used to perform the assessment.

### **2.1 SITE VISIT**

#### **2.1.1 Pre-Assessment Site Visit**

In accordance with section 5B of the VCC, a site reconnaissance was required to be conducted at 104 and 106 South Hudson Street to evaluate current conditions and further characterize environmental concerns identified in a 1997 Phase I ESA performed by AAA Environmental. A site visit was conducted on May 6, 2004 to observe the 104 and 106 South Hudson Street properties identified on Figure 2 as parcel 52-5-1. Based on that site visit, the parcel contains a vacant block/metal/wood structure that has been partially destroyed by fire. Portions of the

## ASSESSMENT REPORT

Washington School Site Properties - Greenville, South Carolina

S&ME Job # 1264-04-155

November 2004

building were accessed and observed. One of the rooms of the building contained bags of unidentified substances. One of the bags was labeled "Sodium Sulfide Hydrated". There were several 5-gallon buckets containing liquid. One of the buckets was labeled "gear oil". There were multiple empty drums throughout the building. The floor was covered in ash and charcoaled wood, fiberglass insulation, debris, and oil which left the floor generally covered with an oily sludge. There were no drums observed on the loading dock as mentioned in the VCC and the former underground storage tank associated with a boiler was not observed. A sump and above ground metal lines were noted in the eastern parking area that appeared to be associated with water lines or a fire protection system.

The 711 West Washington facility was visited on May 6<sup>th</sup>, 2004. This site formerly was occupied by Bordon and is currently occupied by Machinery Maintenance and Rebuilders, Inc. The drum and machine storage areas and two sumps were observed on the property. A drain was observed in the asphalt surface near one of the drum storage areas. Additionally, one monitoring well was located apparently near a former underground storage tank system. The well was opened and the groundwater was gauged at approximately 27 feet below land surface. No petroleum odor was noted during the well gauging.

The 627 West Washington facility was visited on May 6<sup>th</sup>, 2004. The site is currently occupied by Brass and Carter. The facility has several bay doors where vehicle repair was performed in the past. The site contained multiple hydraulic lifts inside the bay doors. The unidentified pipes on the southeast side of the building referenced in the Phase I were observed. Two were PVC pipes and one was a galvanized pipe. The former use of the pipes was not determined.

The remainder of the site is primarily undeveloped and vacant or is developed as residences. Aboveground heating oil tanks were observed at the houses on parcels 52-1-10, 52-2-11, and 52-2-11.1. Parcel 52-1-3 was formerly occupied by several small buildings, but is currently vacant with no buildings. Several concrete pads and two apparent sewer drains remain on the property. The 16 South Hudson Street property (parcel 52-1-16) formerly occupied by Arrow Laundry and Dry Cleaning was vacant and grass covered.

### **2.1.2 October 1, 2004 Site Visit With SCDHEC**

Ms. Angela Gorman, project manager for SCDHEC visited the site on October 1<sup>st</sup>, 2004 during performance of the field assessment. The specific reason for the site visit was to observe the sumps at 627 West Washington Street, to observe the 104/106 South Hudson Facility, and observe the general layout of the remainder of the site. Upon completion of the site visit it was decided that the sumps inside the 627 West Washington facility (Brass & Carter) could not be adequately evaluated while in place. It was decided to forego the sampling inside the facility and perform one boring outside the building as close to the sumps as possible with the understanding that additional sampling will be required once the building is razed and the sumps removed.

### **2.2 GENERALIZED SCOPE OF WORK**

The scope of the assessment is generalized in the following bulleted items:

- Performance of a soil gas survey on parcel 52-1-16 in order to evaluate the presence of near surface volatile organic compound (VOC) contamination possibly associated with a dry cleaner that formerly occupied the location. Perform confirmation surficial soil sampling in the boring yielding the highest soil gas concentrations.
- Collection of composite surficial soil samples to evaluate general surficial soil conditions across the site.
- Collection of grab surficial soil samples below fuel oil above ground storage tanks located at several existing residences.
- Performance of direct-push soil borings to evaluate surficial and subsurface soil conditions at specific locations of the site.
- Performance of direct-push groundwater sampling to evaluate groundwater conditions at specific locations of the site.
- Install four piezometers and establish the horizontal location and top of casing elevation to be used to evaluate groundwater flow direction.

Based on the October 1<sup>st</sup>, 2004 site visit with Ms. Angela Gorman of the SCDHEC, two specific items listed in the Work Plan were not completed during this assessment and will have to be further addressed following razing of the site structures. These items include:

- Assessment of soil conditions immediately below the 104/106 South Hudson facility and,
- Collection of soil samples from immediately beneath the hydraulic lift sumps located at 627 Washington Street which are currently inaccessible and were not evaluated.

## **2.3 MAPPING OF SAMPLE LOCATIONS**

Each sample location was mapped using a Trimble hand-held global positioning satellite (GPS) system. The GPS system records the sample locations with sub-meter precision. The Site Maps used in this project were developed utilizing maps from the City of Greenville Geographic Information System (GIS) department. The resulting Site Maps are geo-referenced and the actual sampling locations are accurate to within 3-feet.

## **3.0 ASSESSMENT RESULTS**

### **3.1 SOIL EVALUATION**

#### **3.1.1 Soil Gas Evaluation**

A soil gas investigation was conducted at 16 South Hudson Street which is the former location of Arrow Laundry and Dry Cleaning. This parcel is identified as 52-1-16 on the Site Plan attached as Figure 2. Soil gas detectors provide a semi-quantitative evaluation of relative volatile organic compound impact to sub-surficial soils.

On September 2, 2004, S&ME performed the deployment of nine soil gas collectors. Initially, a grid of 20 borings were performed on the parcel on approximately 20 by 30 foot centers. Each boring was identified with a specific identifier from SG-1 through SG-20. The location of the



borings are shown on Figure 3.

The borings were completed using a 3-foot long by 1/2-inch drill bit powered by a rotary hammer drill. The pilot holes were drilled through the top 3 feet of soil to allow potential VOCs to migrate to the collector that ordinarily may be retarded due to higher clay concentrations near the ground surface that is typical for the Piedmont. At completion of each boring, a toxic vapor analyzer (TVA) was used to screen soil gas emanating from the boring. The TVA readings were generally low ranging from 0.0 to 1.0 ppm. The TVA readings are included on Table 1. Due to the low TVA readings in all the borings, the soil gas collectors were distributed evenly in the nine central borings. The soil gas collectors were installed into borings SG-5, SG-6, SG-7, SG-9, SG-10, SG-11, SG-13, SG-14, and SG-15.

The soil gas collectors were provided by Beacon Environmental Services, Inc. in Forest Hill, Maryland. Each soil gas collector consisted of a cylindrical glass vial approximately 2 inches long and 5/8-inch wide with a thin wire attached to aid in retrieval. Each collector contained two adsorbent cartridges with solid plastic caps screwed over one end. Deployment involved removing the solid cap from each collector and replacing it with a cap containing a screen mesh. The collectors were then inverted and placed into the soil boring with the screen-mesh caps pointed down. A small plug of soil was placed over the top of the boring and the location was marked with a flag designating the sample identification.

The analytical laboratory was contacted following deployment of the samplers to schedule the retrieval date in accordance with their protocol. A retrieval date of September 15, 2004 was specified for the samplers. During retrieval of the collectors, the screened cap was removed and replaced with the solid cap. The collectors were overnight shipped to Beacon Environmental Services, Inc. for analysis. Chain of custody procedures were maintained from the initial shipment of the collectors, to deployment, to retrieval, and return to the laboratory.

At the laboratory, one of the cartridges contained in each of the collectors was placed into a chamber and heated to release any potential VOCs that may have adsorbed. The desorbed VOCs were then separated and quantified with a gas chromatograph. The VOCs requested for analyses

for this site were PCE, TCE, 1,1-DCE, cis-1,2-DCE, trans-1,2-DCE, and vinyl chloride. PCE is a typical dry cleaning solvent. The remaining compounds are typical by-products of PCE degradation.

The results of the soil gas testing are shown on Table 2. Trans-1,2-Dichloroethene; 1,1-Dichloroethene; and Vinyl Chloride were reported below detection in each of the samples. Cis-1,2-Dichloroethene was reported at 7 nanograms (ng) in samples from SG-7 and SG-15. These results are flagged as estimated values as they are below the detection limit. Trichloroethene was detected in SG-5, SG-6, SG-7, and SG-15. The concentrations reported in SG-5, SG-6, and SG-7 are estimated values as they are below the detection limit. The most detections and the highest concentrations were reported for tetrachloroethene which was reported in each sample except for SG-9. SG-7 reported the highest tetrachloroethene concentration at 646 ng. The analytical reports for the soil gas testing are included in Appendix A.

Based on the results of the soil gas survey, location SG-7 was selected for further soil and groundwater sampling. Soil and groundwater results will be discussed in Section 3.1 (Soil Evaluation) and Section 3.2 (Groundwater Sampling Results).

### 3.1.2 Composite Surficial Soil Sampling

Composite surficial soil sampling was performed in order to evaluate the general surficial soil conditions across the site with respect to the proposed school development. The proposed layout of the school is shown overlain on the Site Plan and is attached as Figure 4. Figure 5 depicts the soil sampling locations with respect to the proposed school layout.

A total of seven composite soil samples were collected. The composite samples are identified as CSS-1 through CSS-7. Each composite sample consists of surficial soils from four locations collected from 0-1 foot below land surface. For example, sample CSS-1 consists of soils collected from CSS-1 (1), CSS-1 (2), CSS-1 (3), and CSS-1 (4) as shown on Figure 5. The soils collected from the four locations were composited into one sample for analysis. The composited soil was then transferred to laboratory prepared sample bottles. The samples were kept in an ice-

chilled cooler and transported to Environmental Science Corporation for analysis of Semi-volatile Organic Compounds (SVOCs) by EPA method #8270, Pesticides by EPA method #8081, Herbicides by EPA method #8151, and TAL metals.

The results of the surficial composite samples are shown on Table 3. Laboratory Reports are attached in Appendix B.

The sample results indicate detections of multiple metals, two pesticides, and multiple polynuclear aromatic hydrocarbons (PAHs). PAHs were the only semi-volatile organic compounds detected in the EPA #8270 analysis.

The only metal exceeding a PRG was iron. Iron was detected in all seven of the surficial composite samples ranging from 24000 to 48000 mg/kg. Iron is a naturally occurring metal and is expected to be in upstate South Carolina soils in concentrations of approximately 3% according to the US Geological Survey Element Concentrations in Soils and Other Surficial Materials of the Conterminous United States, Professional Paper 1270.

The two detected pesticides were 4,4-DDE and 4,4-DDT. One or both of these were detected in each sample except for CSS-1. The concentrations were below the residential PRGs for these compounds.

Twelve PAHs were detected in five different samples including CSS-2, CSS-4, CSS-5, CSS-6, CSS-7. Of the twelve detected PAHs, five exceeded a residential PRG. The detected compounds included anthracene, benzo(a)anthracene, benzo(b)fluoranthene, benzo(k)fluoranthene, benzo(g,h,i)perylene, benzo(a)pyrene, chrysene, dibenz(a,h)anthracene, fluoranthene, indeno(1,2,3-cd)pyrene, phenanthrene, and pyrene. PRGs were exceeded for benzo(a)anthracene, benzo(b)fluoranthene, benzo(a)pyrene, and indeno(1,2,3-cd)pyrene. At least one PRG was exceeded in the samples from CSS-4, CSS-5, CSS-6, and CSS-7.

Three SVOCs, including hexachorobenzene, n-nitrosodimethylamine, and n-nitrosodi-n-propylamine were reported below the detection limit, however the detection limit is above the

PRG for these compounds. The laboratory was contacted regarding the detection limits for these compounds. The laboratory indicated that the reported detection limits are the lowest achievable using EPA #8270.

### **3.1.3 Grab AST Surficial Soil Sampling**

Five grab surficial soil samples were collected from three parcels to evaluate potential contamination from above ground fuel oil storage tanks (ASTs). During the initial May 6, 2004 site reconnaissance ASTs were observed at residences on parcels 52-1-10, 52-2-11, and 52-2-11.1. ASTs were observed at each of the residences located on 52-1-10, two were observed at the residence located on 52-2-11, and one was observed at the residence located at 52-2-11.1. Soil samples were collected from the surficial soils (0-1') directly beneath each AST utilizing a decontaminated stainless steel hand auger. The sample locations and identifications are shown on Figure 6.

The samples were kept in an ice-chilled cooler and transported to Environmental Science Corporation for analysis of benzene, ethylbenzene, toluene, xylenes, (BETX) and naphthalene by EPA method #8260 and poly-nuclear aromatic hydrocarbons (PAHs) by EPA method #8270. The results of the AST grab surficial samples are included on Table 4. The analytical reports are included in Appendix B.

One volatile organic compound, benzene, was detected in 52-2-10A, SS1' at 0.0012 mg/kg which is below its PRG.

Thirteen PAHs were detected in four of the five samples including 52-2-10A, SS1'; 52-2-10B, SS1'; 52-2-11, SS1'; and 52-2-11A, SS1'. Of the thirteen detected PAHs, five exceeded a residential PRG. The detected compounds included anthracene, acenaphthylene, benzo(a)anthracene, benzo(a)pyrene, benzo(b)fluoranthene, benzo(g,h,i)perylene, benzo(k)fluoranthene, chrysene, fluoranthene, indeno(1,2,3-cd)pyrene, naphthalene, phenanthrene, and pyrene. PRGs were exceeded for benzo(a)anthracene, benzo(a)pyrene,

benzo(b)fluoranthene, benzo(k)fluoranthene, and indeno(1,2,3-cd)pyrene. At least one PRG was exceeded in samples 52-2-10A, 52-2-10B, 52-2-11, and 52-2-11A.

During the field collection of the samples, no odors were noted in samples 52-2-10A, 52-2-11A, or 52-2-11.1. Strong petroleum odors were noted in samples 52-2-10B and 52-2-11B. Staining was noted on the ground surface near sample 52-2-10B. The highest detected concentrations correspond to the sample collected from the stained soils at 52-2-10B. One discrepancy is noted for 52-2-11B which was noted for having a strong petroleum odor, but reported all PAH compounds below the detection limit of 0.38 mg/kg.

### 3.1.4 Geoprobe™ Soil Sampling

Additional surficial and subsurface soil sampling was performed at specific locations utilizing a direct-push Geoprobe™ drill rig. The direct-push borings were performed at the locations shown on Figure 7. These soil borings were performed to evaluate surficial and/or subsurface soil conditions at specific locations across the site. At each location a macro-core sampler was advanced at 4-foot intervals to the termination depth of the boring. At each interval the sampler was recovered and the soils were retrieved from the sampler. The samples were visually classified for color, relative grain size, and physical features. The soil samples were then segregated into 2 foot sections for organic vapor screening using a flame ionization toxic vapor analyzer (TVA). Depending on field observations, TVA screening, and/or historical use of the parcel, a soil sample for analytical testing may or may not have been collected for chemical analysis. At completion of the drilling, each boring was abandoned by filling the borehole with bentonite hole plug.

Soil samples that were collected for analysis were kept in an ice-chilled cooler and transported to Environmental Science Corporation for analysis of volatile organic compounds (VOCs) by EPA method #8260, SVOCs by EPA method #8270, and TAL metals.

The results of the soil analytical are summarized on Table 5. Analytical Reports are included in Appendix B. Soil boring logs for each Geoprobe™ boring are attached in Appendix C.

A generalized summary of results are as follows:

A total of twenty-two of the twenty-three TAL metals were detected in at least one of the collected samples. The only metal not detected in any sample was silver. The only metal exceeding a PRG was iron. Upstate South Carolina soils contain elevated concentrations of iron. Given the range of the iron concentrations and the wide-spread distribution across the site, it is expected that the iron is naturally occurring.

Nine VOCs were detected in seven samples. The most detected compound was acetone which was reported in five of the seven samples. The most VOC detections were reported in sample 52-1-4 SS4' collected from the boring located adjacent to the protruding pipes at the Brass & Carter facility located at 627 West Washington Street. None of the VOCs exceeded a PRG.

Thirteen SVOCs were detected in six samples. One of these samples was a duplicate of another, so the detections were essentially from five specific sample locations. The most detected compound was benzo(a)pyrene which was detected in four of the five samples and the duplicate. The most detections were reported in sample 52-2-1C SS4' collected adjacent to the former underground storage tank (UST) located at 711 West Washington Street. All the reported SVOCs were PAHs. PRGs were exceeded for four compounds including benzo(a)anthracene, benzo(a)pyrene, benzo(b)fluoranthene, and dibenz(a,h)anthracene. The exceedances were from the samples from 52-1-16 (former arrow laundry), 52-2-1C (UST location at 711 West Washington Street), 52-5-1F (adjacent to a walk-in door at 104 & 106 South Hudson Street), and 52-5-7 (vacant lot on Oscar Street).

The duplicate sample was labeled Bordon C Dup. This sample was a duplicate sample of 52-2-1C (UST location at 711 West Washington Street). The same compounds were detected at similar concentrations in these two samples.

The specific sample locations were identified by their respective parcel numbers. For ease of discussion, each boring will be discussed according to the parcel identifier.

➤ **52-1-3**

Parcel 52-1-3 is a vacant parcel located on the northern side of Oscar Street. The boring was advanced to 28 feet below land surface. During drilling of this boring there were no noticeable indications of contamination. No odors were observed in the soils and the TVA readings were 0 ppm. Since two of the composite sampling locations for composite surficial soil sample CSS-2 were collected from this parcel, there were no additional samples collected for analysis.

➤ **52-1-4**

Parcel 52-1-4 is the location of the Brass & Carter facility. Brass & Carter is the facility that contains the auto repair bays and multiple sub-surface hydraulic lifts. This parcel also contains the unidentified pipes protruding from the ground behind the facility. Two borings were performed to evaluate contamination on parcel 52-1-4. Boring 52-1-4 was performed to evaluate the soil conditions near the protruding pipes behind the facility, and 52-1-4A was performed immediately outside a bay door as close to one of the hydraulic lift sumps as possible.

Boring 52-1-4 was performed adjacent to the protruding pipes. The boring was advanced to 20 feet below land surface. Two soil samples were collected from this location. The first sample was a surficial sample collected from 0 to 1 foot below land surface. The second sample was collected from 2 to 4 feet based on observed petroleum odors in the soil and elevated TVA screening results. The surficial sample was labeled 52-1-4 SS1'. The 2 to 4 foot sample was labeled 52-1-4 SS4'. Sample 52-1-4 SS1' reported twenty metal detections, one volatile organic compound, and no SVOCs. None of the compounds exceeded a PRG.

Sample 52-1-4 SS4' reported sixteen metal detections, five volatile organic compound detections, and two semi-volatile organic compounds. One metal, iron, exceeded its PRG at a reported concentration of 44,000 mg/kg.

Boring 52-1-4A was performed outside the bay doors as close as possible to the hydraulic sumps as possible. The surface cover was asphalt so no surficial sample was collected from this location. During advancement of the boring there were no observable signs of contamination and all the TVA readings were 0 parts per million (ppm). After confirmation with Ms. Angela Gorman of SCDHEC it was decided not to collect a sample from this boring. Further evaluation of the sumps will be required following razing of the building.

➤ **52-1-7**

Parcel 52-1-7 is a parcel that is part of the 627 West Washington Street (Brass & Carter) location. This parcel contains a small shop currently be used for auto repair. The surface cover is asphalt. After coring through the asphalt and sub-base, the first collected soils were from the 2 to 4 foot interval. The boring was advanced to 31.5 feet below land surface which was the refusal depth on rock. During drilling of this boring there were no noticeable indications of contamination. No odors were observed in the soils and the TVA readings ranged from 0 to 1.0 ppm. Given no apparent subsurface contamination and the asphalt cover, no soil sample was collected from this boring for analysis.

➤ **52-1-15**

Parcel 52-1-15 is a vacant parcel located at the intersection of Hudson and Oscar Streets. The boring was advanced to 20 feet below land surface. During drilling of this boring there were no noticeable indications of contamination. No odors were observed in the soils and no significant TVA readings were recorded. Since all four of the sampling locations for composite surficial soil sample CSS-3 were collected from this parcel, there were no additional samples collected for analysis from this parcel.

➤ **52-1-16 Shallow**

This boring was performed on the former Arrow Laundry parcel at the location of soil gas boring GS-7. The boring was performed to 33 feet below land surface. Damp soils were observed at



the termination depth of the boring. The TVA readings were all 0 ppm. The surface cover of this location was grass and soil. A 0 to 1 foot surficial sample was collected from this location as a confirmation sample for soil gas sample GS-7. The sample was labeled 52-1-16 SS1'. Sample 52-1-16 SS1' reported twenty-one metals, two VOCs, and one SVOCs. None of the metals or the VOCs exceeded a PRG. The SVOC was benzo(a)pyrene which was reported equal to the PRG of 0.062 mg/kg.

➤ **52-1-16 Deep**

This boring was performed adjacent to 52-1-16 Shallow and was strictly used for collection of a deep groundwater sample. No soil samples were collected from this boring.

➤ **52-2-1A**

Parcel 52-2-1 is the location of the former Bordon facility at 711 West Washington Street. Boring 52-2-1A was performed at the eastern portion near the entrance to Nassau Street. The boring was performed adjacent to a sump. Prior to drilling the cover of the sump was removed and the sump was observed. The depth of the sump was measured to be 6 feet. The sump contained what appeared to be approximately 1 foot of gear or cutting oil. The surface cover is asphalt. After coring through the asphalt and sub-base, the first collected soils were from the 2 to 6 foot interval. The boring was advanced to 26 feet below land surface. No odors were noted in the soil and no obvious signs of contamination were noted. All the TVA readings were 0 ppm. One soil sample was collected from 6 to 8 feet below land surface based on the depth of the bottom of the sump. The sample was labeled 52-2-1A SS8'. In addition to the metals, VOCs and SVOCs, this sample was subjected to analysis for PCBs due to the contents of the sump. Sample 52-2-1A SS8' reported eighteen metals, and no VOCs, SVOCs, or PCBs. Iron reported the only PRG exceedance.

➤ **52-2-1B**

Parcel 52-2-1 is the location of the former Bordon facility at 711 West Washington Street. Boring 52-2-1B was performed at the southwestern portion of the property adjacent to the equipment storage pad that contained oil staining. The boring was advanced to 28 feet below land surface. No odors were noted in the soils and all the TVA readings were 0 ppm. One surficial sample was collected from 0 to 1 foot below land surface and was labeled 52-2-1B SS1'. Sample 52-2-1B SS1' reported fifteen metals, and no VOCs or SVOCs. There were no exceedances of a PRG in this sample.

➤ **52-2-1C**

Parcel 52-2-1 is the location of the former Bordon facility at 711 West Washington Street. Boring 52-2-1C was performed at the location of the former UST and adjacent to an existing monitoring well. This location was selected as the duplicate soil sampling location.

The surface cover is asphalt. After coring through the asphalt and sub-base, the first collected soils were from the 2 to 6 foot interval. The boring was advanced to 26 feet below land surface based on the measured depth to groundwater in the existing monitoring well. Slight odors were noticed in the 2 to 6 foot sample interval. TVA readings ranged from 0 to 24 ppm with the highest TVA reading in the 4 to 6 foot interval. One soil sample was collected from the 4 to 6 foot interval and was labeled 52-2-1C SS6'. A duplicate sample was collected and was identified as Bordon C Dup.

Sample 52-2-1C SS6' reported twenty metals, one VOC, and eleven SVOCs. Iron was the only metal exceeding its PRG. Acetone was the detected VOC which was below its PRG. Four of the SVOCs exceeded their respected PRGs. These included benzo(a)anthracene, benzo(a)pyrene, benzo(b)fluoranthene, and dibenz(a,h)anthracene. The duplicate sample had similar detections and concentrations. The only variance was acetone was not detected in the duplicate sample.

➤ **52-2-1D**

Parcel 52-2-1 is the location of the former Bordon facility at 711 West Washington Street. Boring 52-2-1D was performed at the central portion of the property adjacent to a former drum storage area and an open catch basin that has oil staining adjacent to it. The surface cover is concrete. After coring through the concrete and sub-base, the first collected soils were from the 2 to 4 foot interval. The boring was advanced to 26 feet below land surface. Dark staining was noted in the soils to 6 feet below land surface. All the TVA readings were 0 ppm. One soil sample was collected from 2 to 4 feet below land surface based on visual observations of the soil and the depth to the bottom of the storm drain. The sample was labeled 52-2-1D SS4'. Sample 52-2-1D SS4' reported twenty metals, and no VOCs or SVOCs. The only exceedance of a PRG was for iron.

➤ **52-2-1E**

Parcel 52-2-1 is the location of the former Bordon facility at 711 West Washington Street. Boring 52-2-1E was performed at the northwestern corner of the facility immediately adjacent to a subsurface sump for unidentified use. The depth of the bottom of the sump was 4 feet below land surface. The boring was advanced to 28 feet below land surface with moist soils being detected at 23 feet below land surface. No odors were noted in the soils and all the TVA readings were 0 ppm. Two soil samples were collected from this boring. One surficial sample was collected from 0 to 1 foot below land surface and was labeled 52-2-1E SS1'. A second sample was collected from the 4 to 6 foot interval based on the depth of the sump. This sample was labeled 52-2-1E SS6'.

Sample 52-2-1E SS1' reported nineteen metals, and no VOCs or SVOCs. There were no exceedances of a PRG in this sample. Sample 52-2-1E SS6' reported fifteen metals, and no VOCs or SVOCs. Iron was the only metal exceeding its PRG.

➤ **52-4-1**

This boring was performed on a vacant lot at the corner of Oscar and Nassau Street. The boring was performed to 28 feet below land surface with saturated soils observed at 25 feet below land surface. The TVA readings ranged from 0.1 to 2.5 ppm. A subsurface sample from 10 to 12 feet was collected which was the highest subsurface TVA reading and was approximately half way between the land surface and groundwater table. The sample was labeled 52-4-1 SS12'. Sample 52-4-1 SS12' reported nineteen metals, and no VOCs or SVOCs. Iron was the only exceedance of a PRG in this sample.

➤ **52-4-2**

This boring was performed on a large vacant lot between Oscar and Meadow Streets. The boring was performed to 20 feet below land surface with saturated soils observed at 17 feet below land surface. The TVA readings ranged from 0.3 to 1.4 ppm. A surficial composite sample (CSS-4) was previously collected from this parcel, so an additional surficial sample was not collected. A subsurface sample from 6 to 8 feet was collected which is approximately half way between the land surface and groundwater table. The sample was labeled 52-4-2 SS8'. Sample 52-4-2 SS8' reported nineteen metals, one VOC and no SVOCs. Iron was the only exceedance of a PRG in this sample.

➤ **52-4-4**

This boring was performed on a vacant lot on Meadow Street between two existing residences. The boring was performed to 4 feet below land surface with saturated soils observed at 2 feet below land surface. The TVA readings were generally low from 1.6 to 2.8 ppm. The 2 to 4 foot sample was collected for analysis and was labeled 52-4-4 SS4'. Sample 52-4-4 SS4' reported twenty metal detections, and no VOCs or SVOCs. No PRG exceedances were reported.

➤ **52-4-6**

The boring performed on 52-4-6 was performed as the background boring. The boring was advanced to 8 feet below land surface with observable saturation of the soils at 6 feet below land surface. No observable odors were detected in the samples and TVA readings were near background ranging from 0.39 to 0.7 ppm. The 0 to 2 foot sample was collected based on TVA readings and the shallow depth to groundwater. The sample was labeled 52-4-6 SS2'. Sample 52-4-6 SS2' reported twenty-one metal detections, one VOC, and no SVOCs. The only PRG exceedance was for iron.

➤ **52-5-1A**

This boring was performed at the northern side of the 104&106 South Hudson Street facility in a parking area along Oscar Street. This boring was performed in attempt to identify potential contamination from a former UST system that may have been located in the vicinity of the parking area. The boring was performed closer to the existing building where piping exits the building. The surface cover was asphalt. After coring through the asphalt and sub-base, the first collected soils were from the 2 to 6 foot interval. The boring was performed to 22 feet below land surface. Saturated soils were observed at 22 feet below land surface. The TVA readings were all 0 ppm and no observable odors were detected in the soils. No soil sample was collected from this location.

➤ **52-5-1B Shallow**

This boring was performed at the southeastern side of the 104&106 South Hudson Street facility in a parking area along South Hudson Street. The boring was performed to 18 feet below land surface. Saturated soils were observed at 17 feet below land surface. The TVA readings were all 0 ppm. The surface cover of this location was asphalt. After coring through the concrete the first soil samples were retrieved from the 2 to 6 foot interval. The 14 to 16 foot sample was collected on the observed depth to groundwater attempting to identify soil contamination at the

groundwater interface. The sample was labeled 52-5-1B SS16'. Sample 52-5-1B SS16' reported fifteen metals, and no VOCs or SVOCs. Iron was the only metal exceeding a PRG.

➤ **52-5-1B Mid**

This boring was performed adjacent to 52-5-1B Shallow and was strictly used for collection of a mid-level groundwater sample. No soil samples were collected from this boring.

➤ **52-5-1B Deep**

This boring was performed adjacent to 52-5-1B Shallow and was strictly used for collection of a deep groundwater sample. No soil samples were collected from this boring.

➤ **52-5-1C**

This boring was performed at the southern corner of the 104&106 South Hudson Street facility at the intersection of Meadow Street and South Hudson Street. The boring was performed to 14 feet below land surface. Saturated soils were not observed at the time of boring. The expected depth to groundwater was approximately 7 feet below land surface. The TVA readings ranged from 0.1 to 0.8 ppm. The surface cover of this location was concrete. After coring through the concrete the first soil samples were retrieved from the 2 to 6 foot interval. The 2 to 4 foot sample was collected based on TVA readings, the concrete cover, and depth to groundwater. The sample was labeled 52-5-1C SS4'. Sample 52-5-1C SS4' reported nineteen metals, and no VOCs or SVOCs. Iron was the only metal exceeding a PRG.

➤ **52-5-1D**

This boring was performed at the southwestern side of the 104&106 South Hudson Street facility near the loading docks where the drums were stored. The boring was performed to 14 feet below land surface. Saturated soils were observed at approximately 7 feet below land surface. The TVA readings ranged from 0.4 to 1.1 ppm. The surface cover of this location was concrete.

After coring through the concrete the first soil samples were retrieved from the 2 to 6 foot interval. The 2 to 4 foot sample was collected based on TVA readings, the concrete cover, and depth to groundwater. The sample was labeled 52-5-1D SS4'. Sample 52-5-1D SS4' reported eighteen metals, and no VOCs or SVOCs. Iron was the only metal exceeding a PRG.

➤ **52-5-1E**

This boring was performed at the northern side of the 104&106 South Hudson Street facility in a parking area along Oscar Street. This boring was performed in attempt to identify potential contamination from a former UST system that may have been located in the vicinity of the parking area. The surface cover was asphalt. After coring through the asphalt and sub-base, the first collected soils were from the 2 to 6 foot interval. The boring was performed to 22 feet below land surface. Saturated soils were observed at 22 feet below land surface. The TVA readings were all 0 ppm and no observable odors were detected in the soils. No soil sample was collected from this location.

➤ **52-5-1F**

This boring was performed at the southeastern side of the 104&106 South Hudson Street facility near a walk-in door along Hudson Street. This boring was performed in attempt to identify potential contamination from improper disposal of chemicals onto the ground outside the door. The boring was performed to 1 foot below land surface. The sample was labeled 52-5-1F SS1'. Sample 52-5-1F SS1' reported seventeen metals, two VOCs and one SVOC. Iron was the only metal exceeding a PRG. The reported SVOC was benzo(a)pyrene at 0.18 mg/kg which exceeds its PRG of 0.062 mg/kg.

➤ **52-5-7**

This boring was performed on a vacant lot on Oscar Street. The boring was performed to 24 feet below land surface. Saturated soils were not observed at the termination depth of the boring which was the expected approximate depth to groundwater. The TVA readings ranged from 0.6

to 1.7 ppm. Since no surficial sample was previously collected in the vicinity of this parcel, a surficial sample was collected from the 0 to 2 foot interval. The sample was labeled 52-5-7 SS2'. Sample 52-5-7 SS2' reported twenty metals, one VOC and one SVOC. Iron was the only metal exceeding a PRG. Acetone was the reported VOC, but was reported below its PRG. The reported SVOC was benzo(a)pyrene at 0.12 mg/kg which exceeds its PRG of 0.062 mg/kg.

### **3.2 GROUNDWATER SAMPLING RESULTS**

Eighteen groundwater samples were collected from fourteen specific locations in order to evaluate groundwater conditions. Two of the locations were selected for multi-level sampling in order to evaluate potential chlorinated hydrocarbon contamination from on and off-site sources. The groundwater sampling locations are shown on Figure 8. The multi-level sampling locations were 52-5-1B and 52-1-16. At location 52-5-1B three samples were collected. The first was collected from the shallow aquifer at 15 to 19 feet below land surface. This location is identified as 52-5-1B Shallow on Figure 8. The second sample was collected at 30 to 34 feet approximately 20 feet below the saturated groundwater surface. This location is identified as 52-5-1B Mid on Figure 8. The third sample was collected from 45 to 49 feet approximately 30 feet below the saturated groundwater surface. This location is identified as 52-5-1B Deep on Figure 8.

At 52-1-16 only two samples were collected due to the depth of groundwater below land surface. The first sample was collected from 35 to 39 feet below land surface. This location is identified as 52-1-16 Shallow on Figure 8. The second sample was collected from 45 to 49 feet below land surface. This location is identified as 52-1-16 Deep on Figure 8.

Bordon C Dup GW-S was collected as a duplicate sample from 52-2-1C.

At each location a stainless steel groundwater sampler was driven to a specific depth using a direct-push Geoprobe<sup>TM</sup> drill rig. At the termination depth the drill rods were retracted four feet exposing the screen interval of the sampler. Polyurethane tubing with a check valve was inserted into the rods to the bottom of the screen and was used to extract a groundwater sample. The



groundwater samples were collected directly into laboratory prepared sample bottles. The groundwater samples were kept in an ice-chilled cooler and transported to Environmental Science Corporation for analysis of volatile organic compounds (VOCs) by EPA method #8260, SVOCs by EPA method #8270, and TAL metals.

The results of the groundwater analytical are summarized on Table 6. Analytical Reports are included in Appendix B.

### **3.2.1 Metals Results**

Twenty-two of the twenty-three TAL metals were detected in the groundwater samples. The only metal not detected was silver. Nine of the metals exceeded a USEPA Maximum Contaminant Level (MCL) in at least one or more samples.

### **3.2.2 Volatile Organic Compound Results**

Five volatile organic compounds were detected in nine of the seventeen samples. Only one compound was detected in six of the nine samples and only two compounds were detected in the other three samples. Only one compound, tetrachlorethene (PCE) exceeded a MCL. PCE was exceeded in sample 52-2-1B GW-S located on Machine Maintenance and Rebuilders at 711 West Washington Avenue, and in sample 52-5-1D GW-S located near the loading dock of the 104 & 106 South Hudson Street facility. The respective concentrations were 5.1 and 12 micrograms per liter ( $\mu\text{g/l}$ ). The MCL for PCE is 5  $\mu\text{g/l}$ .

Of particular notice is that PCE was detected in a total of four samples. In three of the four samples cis-1,2-dichlorethene was also detected, but below its MCL. Trichlorethene was not detected in any of the samples.

### 3.2.3 Semi-Volatile Organic Compound Results

No SVOCs were detected in any sample.

## 4.0 TEMPORARY PIEZOMETERS

Four temporary piezometers were installed in order to evaluate groundwater flow across the site. The temporary piezometers were installed in boring 52-4-1 (PZ-1), in boring 52-5-1C (PZ-2), in boring 52-1-16 (PZ-3) and 52-2-1E (PZ-4) as shown on Figure 9. The piezometers were constructed by installing 1-inch schedule 40 PVC screen and casing in the borehole. The screen interval for each piezometer was 10-feet in length and was installed to bracket the groundwater surface. Solid riser pipe extends from the screen section to the surface. A clean sand filter was installed to approximately 2 feet above the screen interval. The remainder of the boring annulus was filled with bentonite clay.

Well completion logs were completed for each piezometer and are included in Appendix D.

## 5.0 GROUNDWATER ELEVATION AND FLOW

A total station transit was used to establish the relative top of casing elevation of each of the temporary piezometers. Groundwater levels were measured in each piezometer on October 14, 2004 relative to the top of casing elevation. The groundwater levels were subtracted from the top of casing elevations to yield a relative groundwater elevation. The resulting groundwater elevations were contoured using a two-dimensional contouring software (Surfer 8). The contour information was overlaid on the site map indicating the groundwater flow beneath the site. The resulting groundwater surface is shown on Figure 9. Based on this map the groundwater flow is to the south under an approximate gradient of 0.011 ft/ft. The groundwater flow direction appears consistent with the topography in the area and the expected discharge point being the Reedy River.

The groundwater elevation data is included at Table 7.

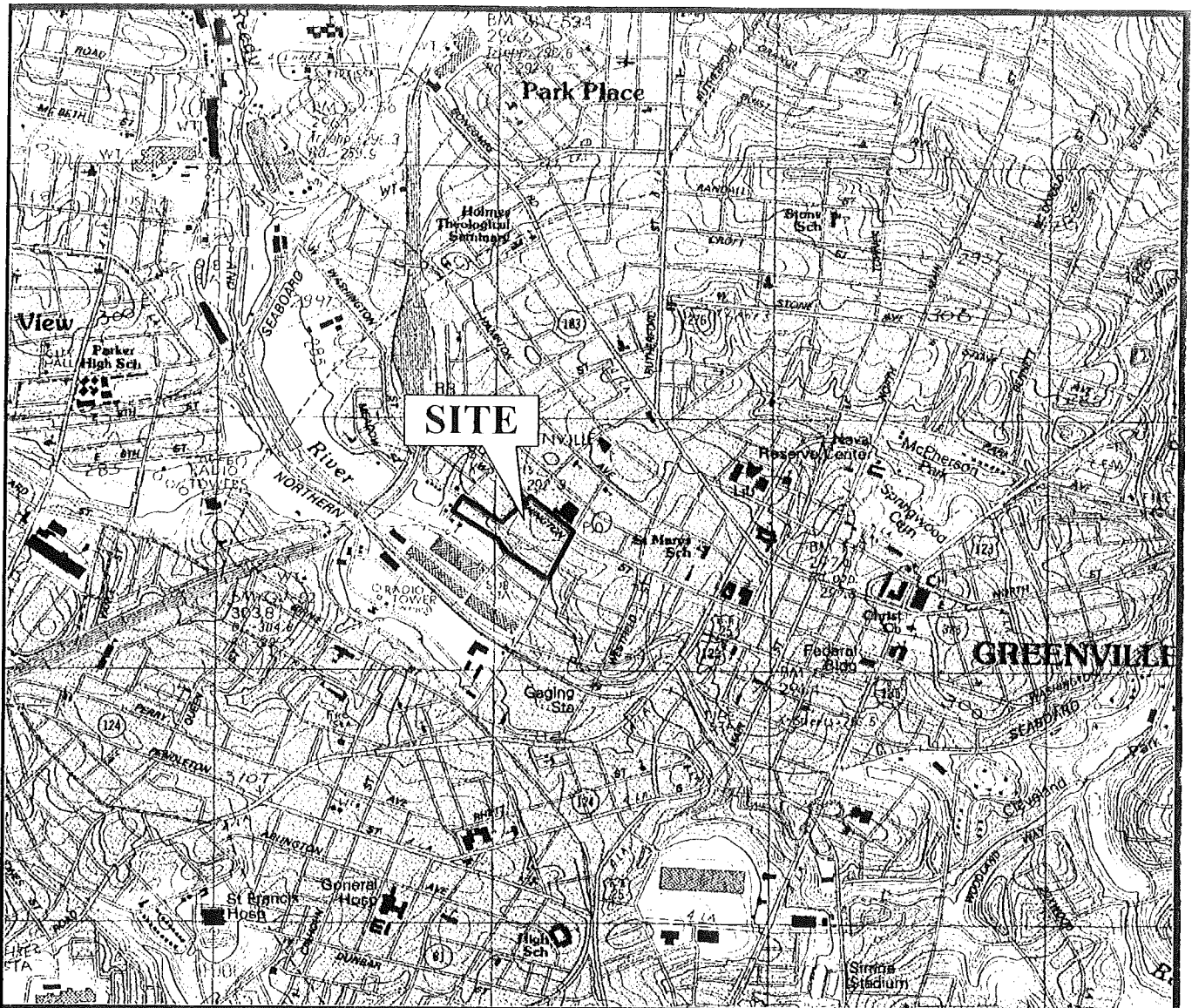
## 6.0 SUMMARY OF ASSESSMENT RESULTS

The results of the assessment are summarized as follows:

- Twenty-one shallow soil gas borings were performed on 52-1-16 to evaluate the former Arrow Laundry site. Soil gas collectors were installed in nine of the borings. The analytical testing indicated relatively low volatile organic soil gas concentrations. The highest concentrations were reported in sample SG-7. PCE was the highest detected compound.
- Shallow composite soil sampling indicated the detection of multiple metals, two pesticides, and twelve SVOCs. The only metal exceeding a PRG was iron which is naturally occurring in high concentrations in upstate South Carolina Piedmont soils. The two pesticides were 4,4-DDE and 4,4-DDT. The reported concentrations were well below the PRGs for these compounds. The twelve SVOCs were all PAHs. Five of these compounds exceeded the residential PRG. The exceedances were in samples CSS-4, CSS-5, CSS-6, and CSS-7.
- The grab samples from below the residential fuel oil ASTs indicated the detection of one VOC and thirteen PAHs. The VOC was benzene and was reported below its respective PRG. At least one PAH PRG was exceeded in four of the five collected samples. As discussed, the non-detect concentrations in the final sample are suspect due to noted odors in the sample.
- Eighteen additional surficial and/or subsurface samples were collected across the site. Multiple metals were detected with iron being the only metal exceeding its PRG in thirteen of the eighteen samples. A total of nine VOCs were detected in seven samples. No PRG exceedances were reported for VOCs. Thirteen SVOCs were detected at five specific sample locations and in the duplicate sample. All the SVOCs were PAHs. PRGs were exceeded in four locations. The exceedances were generally reported in the surficial samples, with the exception of 52-2-1C which was collected at four feet below land surface at the location of the former USTs.
- Seventeen groundwater samples were collected across the site. Twenty-two of the twenty-three TAL metals were detected in the groundwater samples. The only metal not detected was silver. Nine of the metals exceeded a USEPA Maximum Contaminant Level (MCL) in at least one or more samples. Five volatile organic compounds were detected in nine of the seventeen samples. Only one compound, tetrachlorethene (PCE) exceeded a MCL. PCE was exceeded in sample 52-2-1B GW-S located on Machine Maintenance and Rebuilders at 711 West Washington Avenue, and in sample 52-5-1D GW-S located near the loading dock of the 104 & 106 South Hudson Street facility. The

respective concentrations were 5.1 and 12 micrograms per liter ( $\mu\text{g/l}$ ). The MCL for PCE is 5  $\mu\text{g/l}$ . No SVOCs were detected in any sample.

- Four temporary piezometers were installed to evaluate groundwater flow. Based on the water elevation data collected from October 14, 2004, groundwater flow is to the south under an approximate gradient of 0.011 ft/ft. The groundwater flow direction and gradient appear consistent with the observed topography of the site vicinity.



Source: Topographic Map of Greenville, South Carolina(1983)  
Quadrangle, 7.5 Minute Series, USGS

SCALE: 1" = 2000'  
DRAWN BY: Klemm  
CHECKED BY:  
DATE: 6-May-04



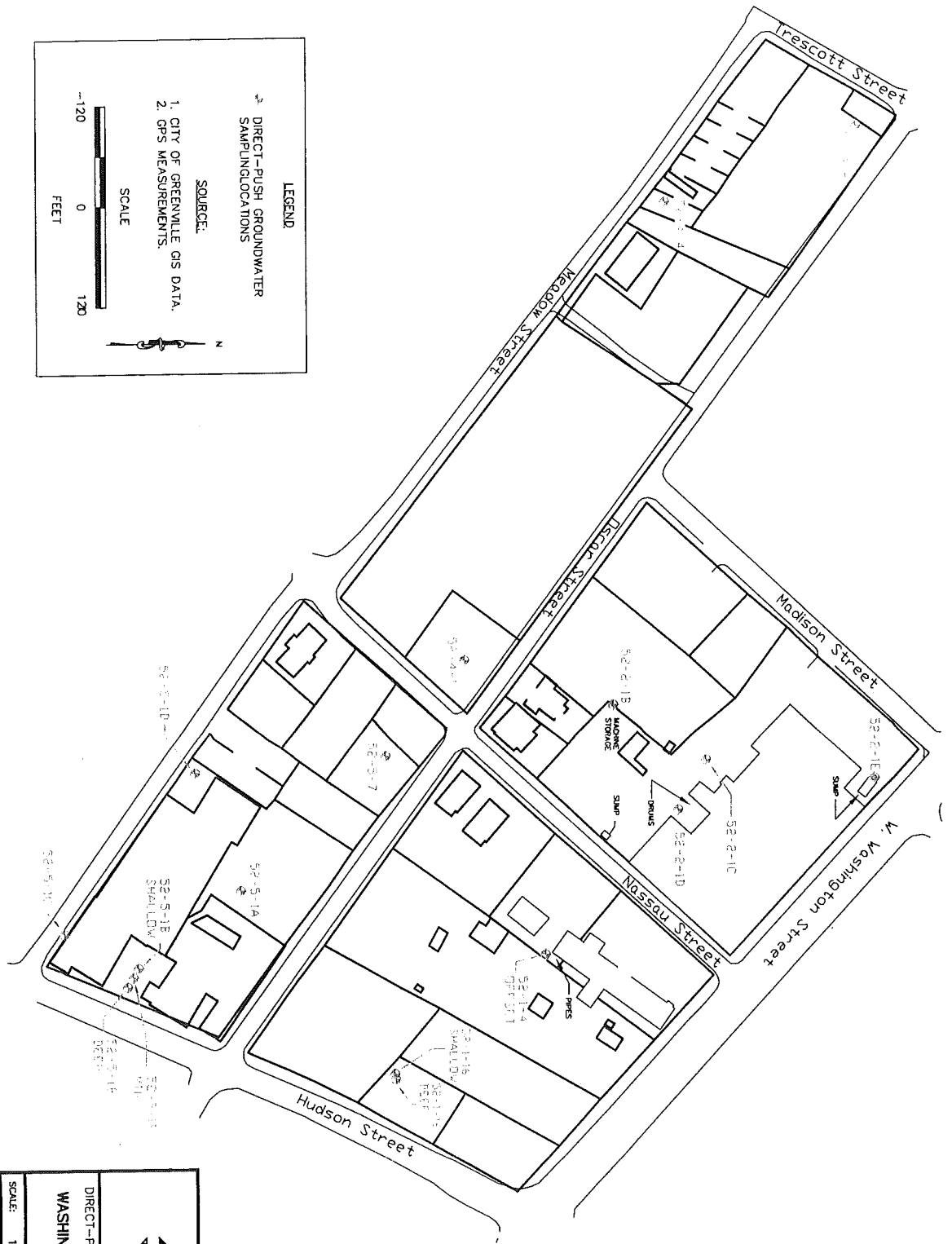
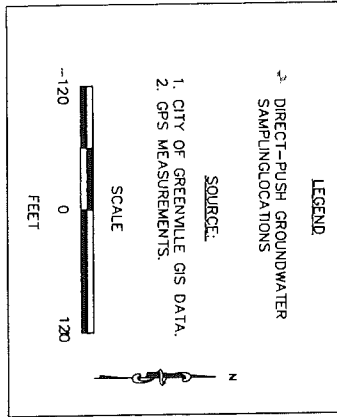
**S&ME**

ENGINEERING TESTING  
ENVIRONMENTAL SERVICES

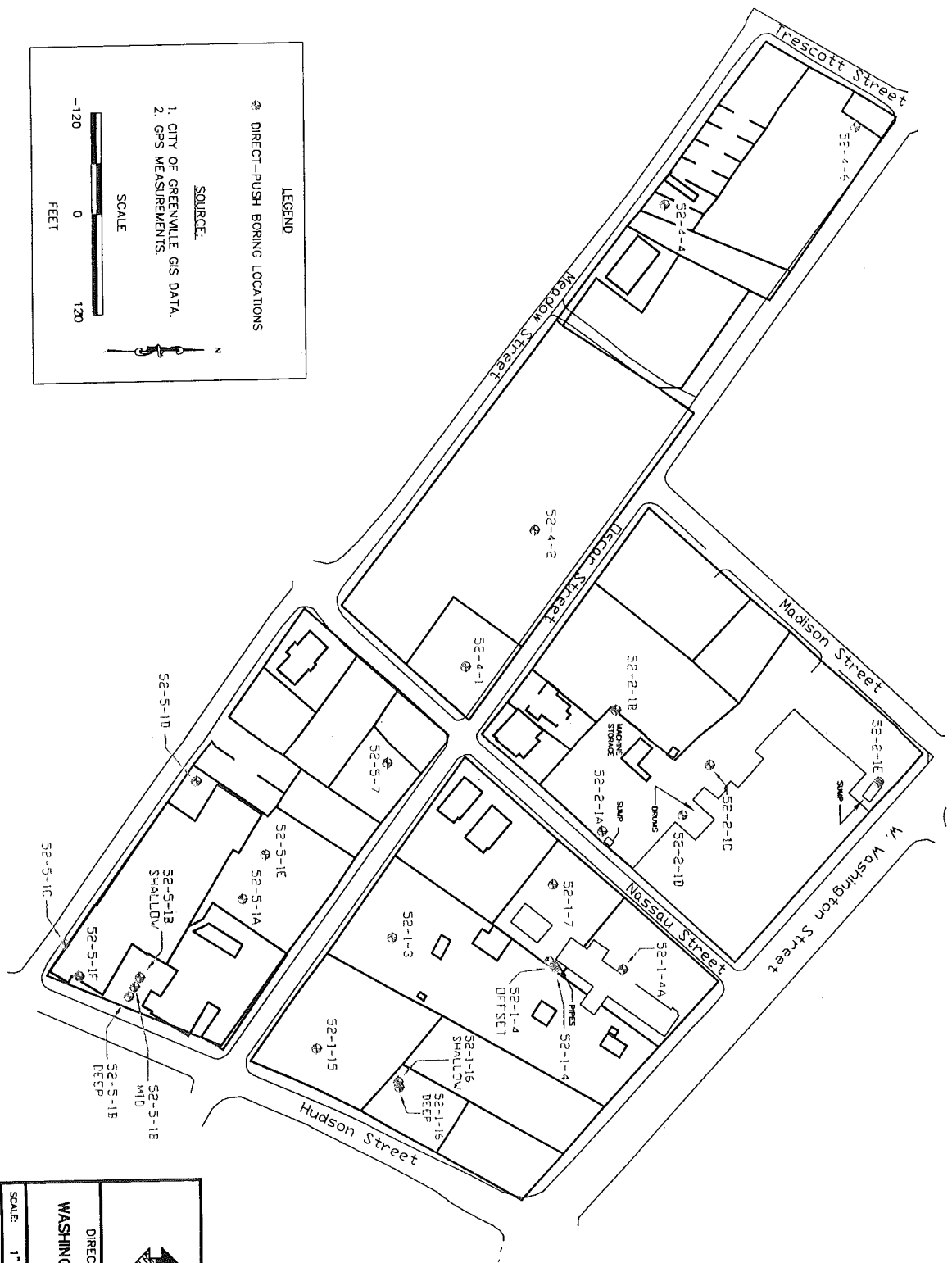
**SITE LOCATION MAP**  
Washington School Site Properties  
W. Washington Street  
Greenville, South Carolina  
1264-04-155


FIGURE NO:

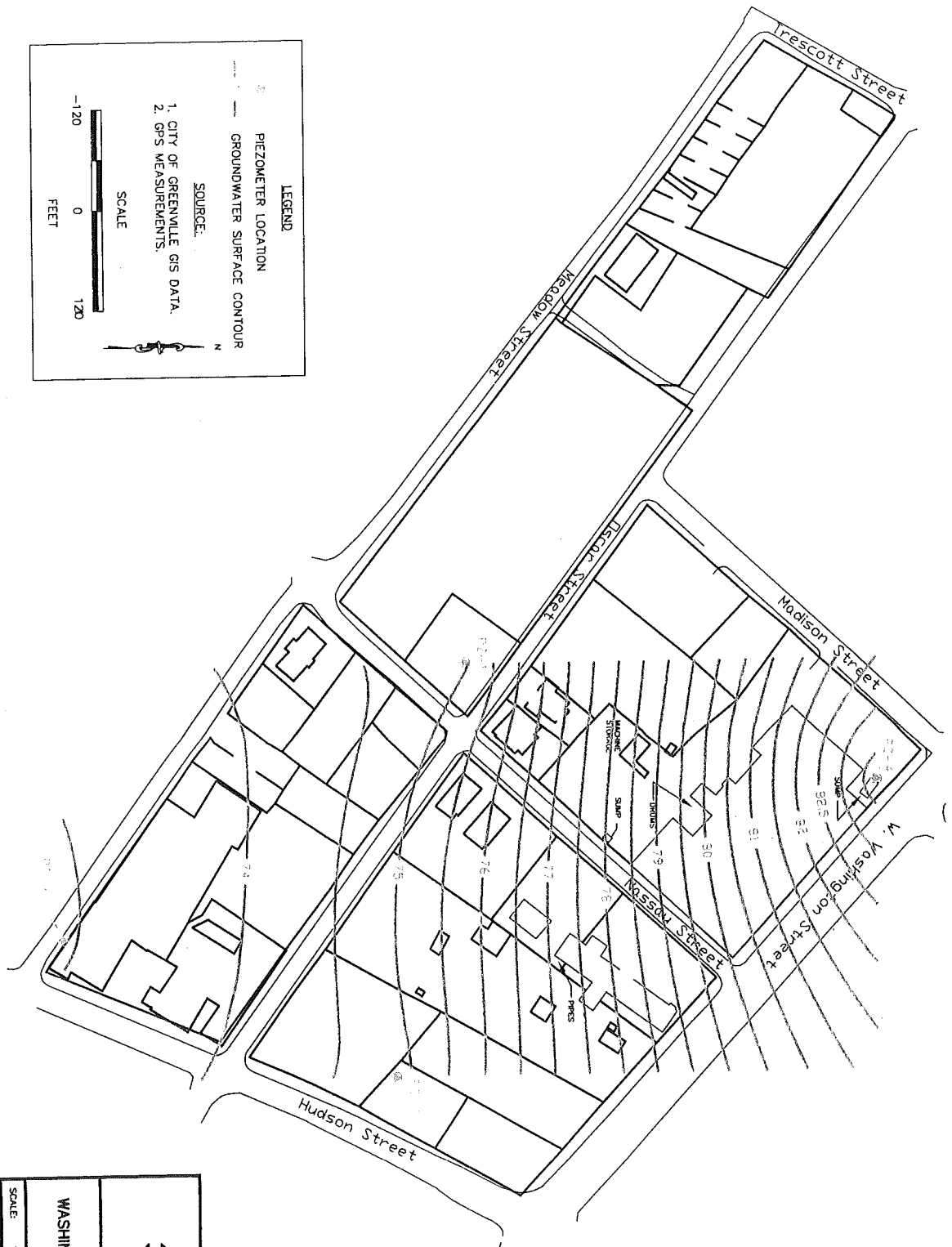
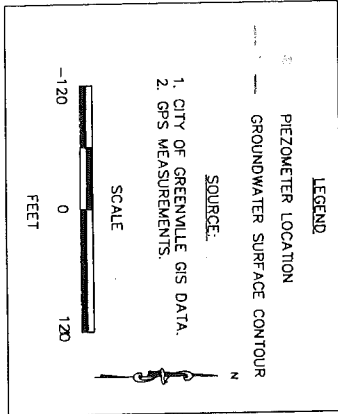
**1**




DIRECT-PUSH GROUNDWATER SAMPLING LOCATIONS			
WASHINGTON SCHOOL SITE PROPERTIES			
GREENVILLE, SOUTH CAROLINA			
SCALE: 1" = 120'	DRAWN BY: DK	CHECKED BY:	
JOB NO. 1264-04-155	DATE 09-14-04	FIGURE NO. 8	

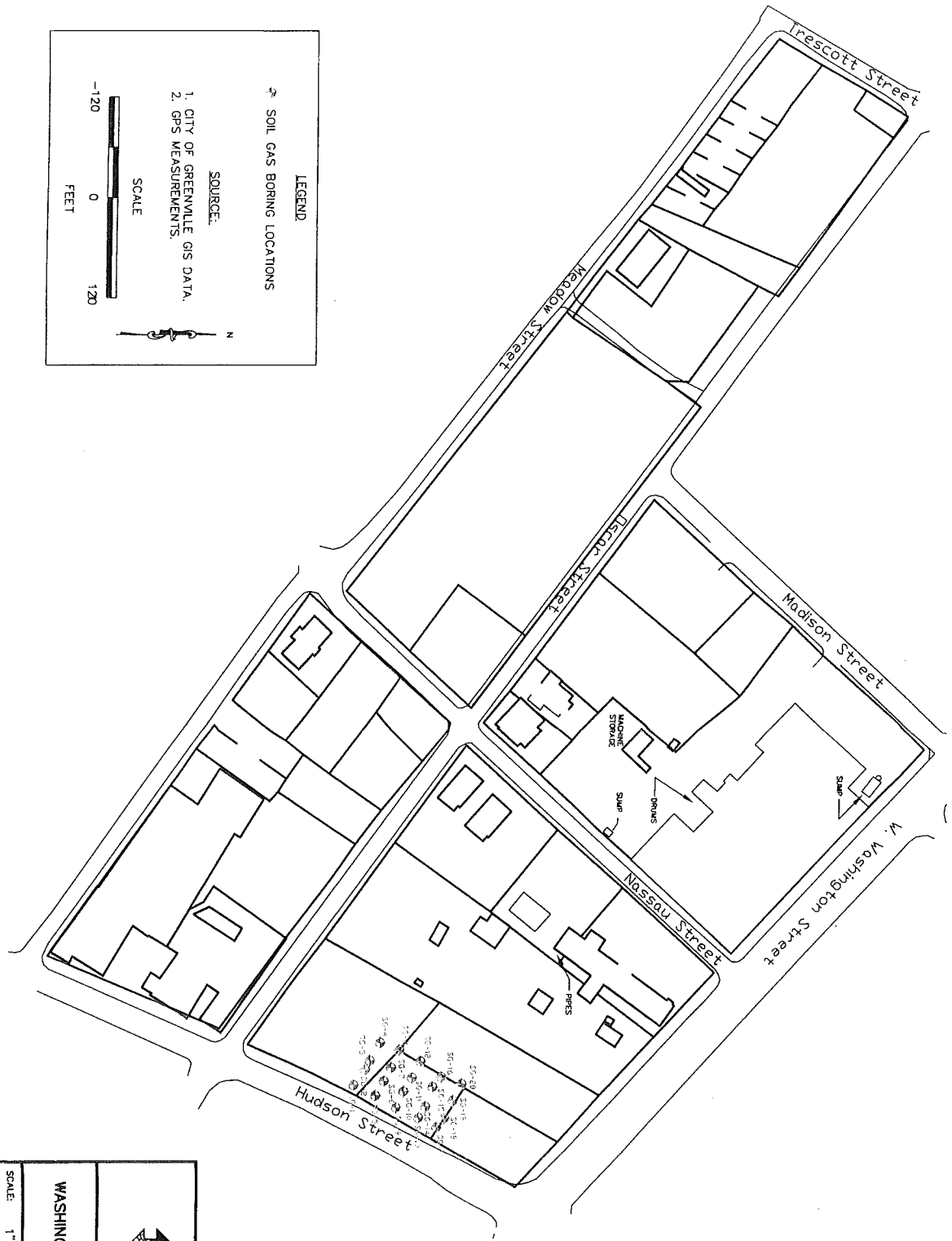


	
DIRECT-PUSH SOIL SAMPLING LOCATIONS	
WASHINGTON SCHOOL SITE PROPERTIES	
GREENVILLE, SOUTH CAROLINA	
SCALE: 1" = 120'	DRAWN BY: DK
JOB NO: 1264-04-155	DATE: 09-14-04
FIGURE NO: 7	CHECK'D BY:



			
GROUNDWATER SURFACE MAP ENGINEERING TESTING ENVIRONMENTAL SERVICES			
<b>WASHINGTON SCHOOL SITE PROPERTIES</b>			
GREENVILLE, SOUTH CAROLINA			
SCALE: 1" = 120'	DRAWN BY: DK	CHECKED BY:	JOB NO: 1264-04-155
DATE: 09-14-04	FIGURE NO: 9		





**LEGEND**

☛ SOIL GAS BORING LOCATIONS

**SOURCE:**

1. CITY OF GREENVILLE GIS DATA.
2. GPS MEASUREMENTS.


**SCALE**

1" = 120'

0 120

FEET

N



**S&ME**  
ENGINEERING TESTING  
ENVIRONMENTAL SERVICES

SOIL GAS BORING LOCATIONS

**WASHINGTON SCHOOL SITE PROPERTIES**

GREENVILLE, SOUTH CAROLINA

SCALE: 1" = 120'	DRAWN BY: DK	CHECKED BY:
JOB NO: 1264-04-155	DATE: 09-14-04	FIGURE NO: 3

**LEGEND**

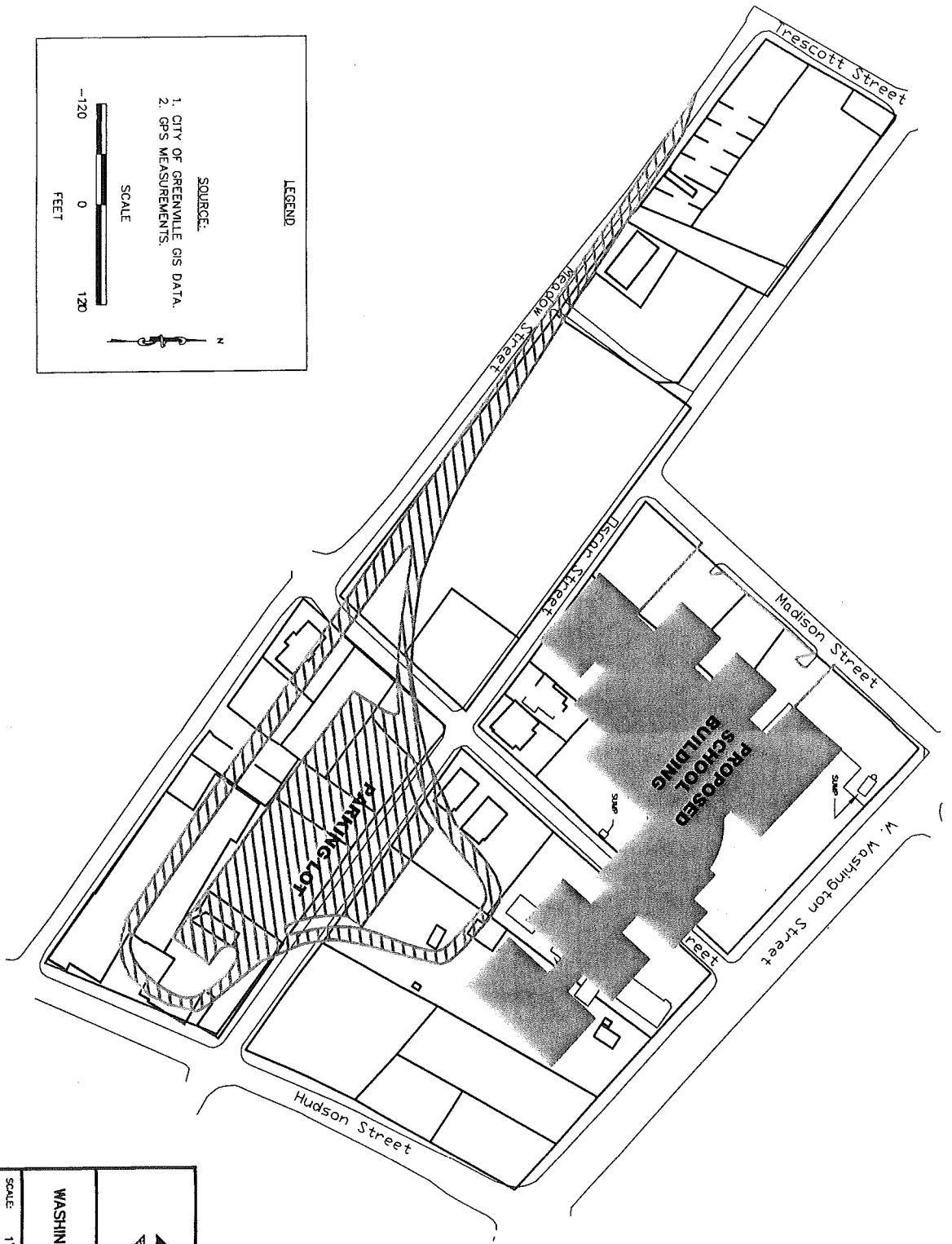
**SOURCE:**

1. CITY OF GREENVILLE GIS DATA.
2. GPS MEASUREMENTS.

**SCALE**

-120 0 120

FEET



PROPOSED SCHOOL LAYOUT WASHINGTON SCHOOL SITE PROPERTIES GREENVILLE, SOUTH CAROLINA			
SCALE: 1" = 120'	DRAWN BY: DK	CHK'D BY:	
JOB NO: 1264-04-155	DATE: 09-14-04	FIGURE NO: 4	

**LEGEND**

● SURFICIAL COMPOSITE SOIL SAMPLE LOCATIONS

**SOURCE:**

1. CITY OF GREENVILLE GIS DATA.
2. GPS MEASUREMENTS.

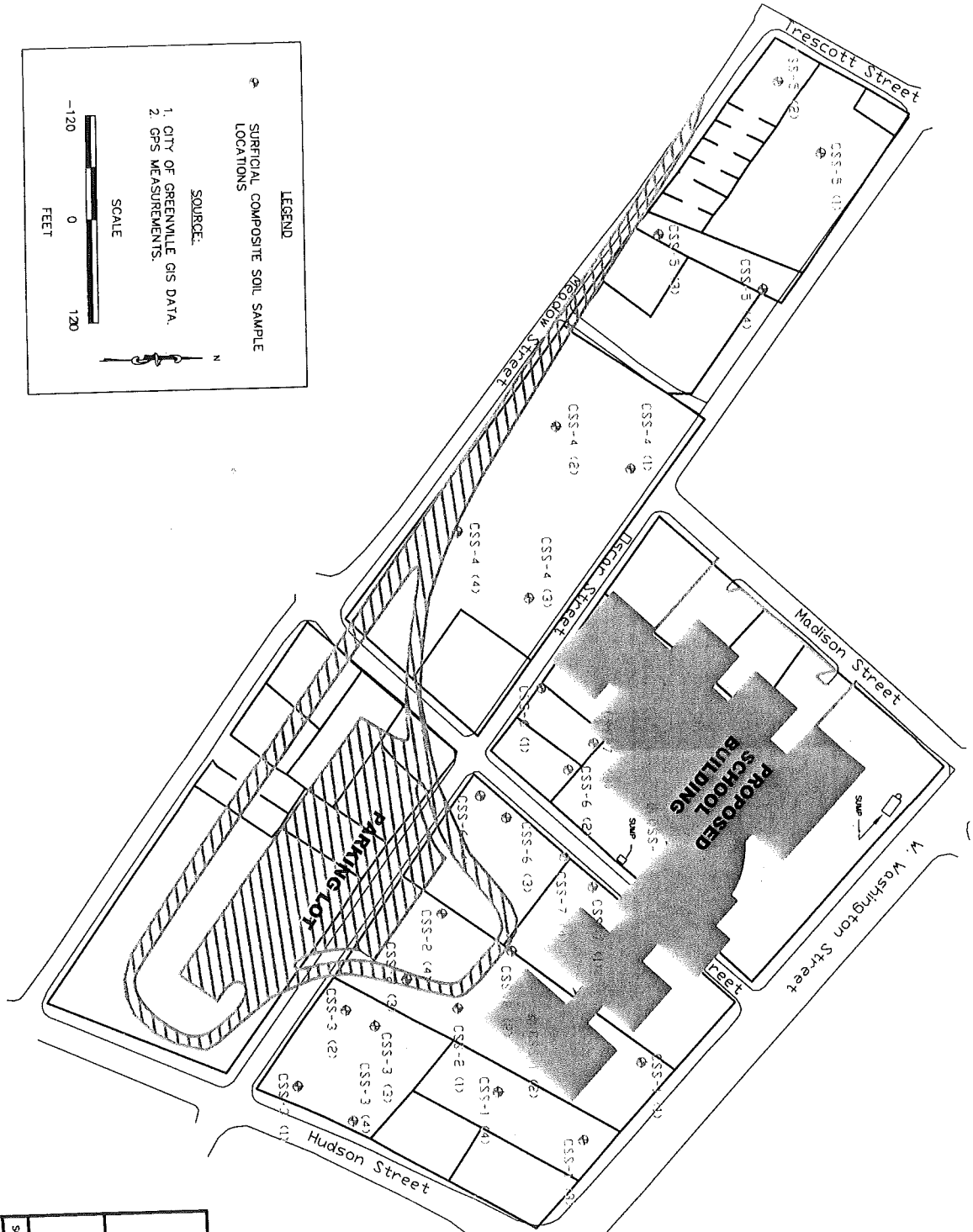
**SCALE**

1" = 120'

0 120

FEET

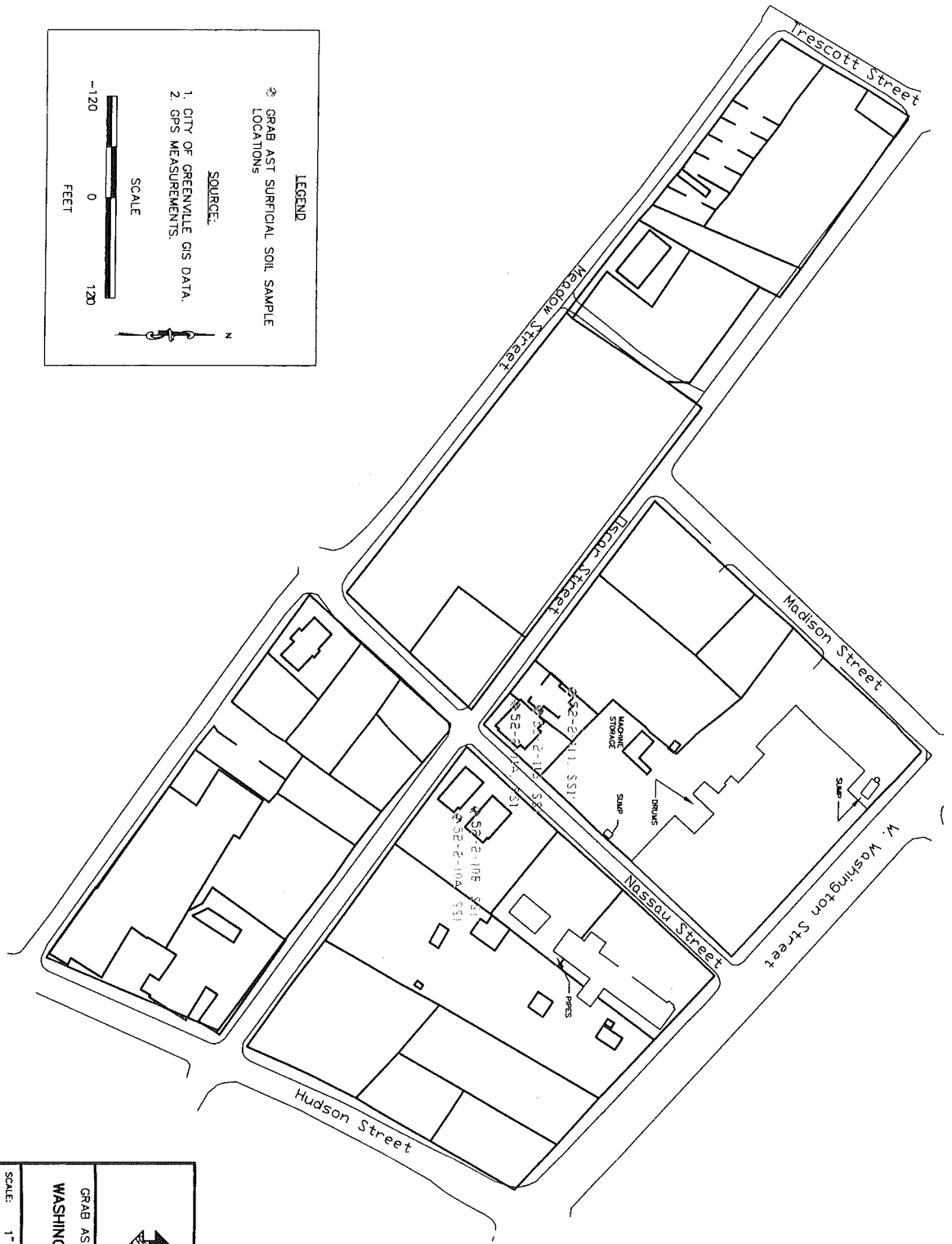
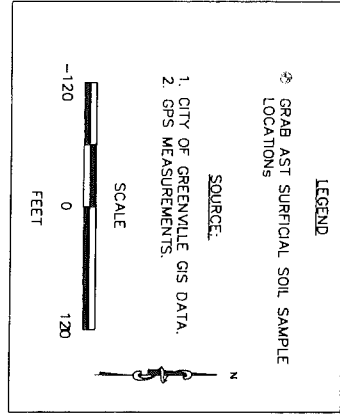
N



**S&ME**  
ENGINEERING TESTING  
ENVIRONMENTAL SERVICES


COMPOSITE SURFICIAL SOIL SAMPLING LOCATIONS  
WASHINGTON SCHOOL SITE PROPERTIES  
GREENVILLE, SOUTH CAROLINA

SCALE: 1" = 120'	DRAWN BY: DK	CHECKED BY:
JOB NO: 1264-04-155	DATE: 09-14-04	FIGURE NO: 5



**WASHINGTON SCHOOL SITE PROPERTIES**

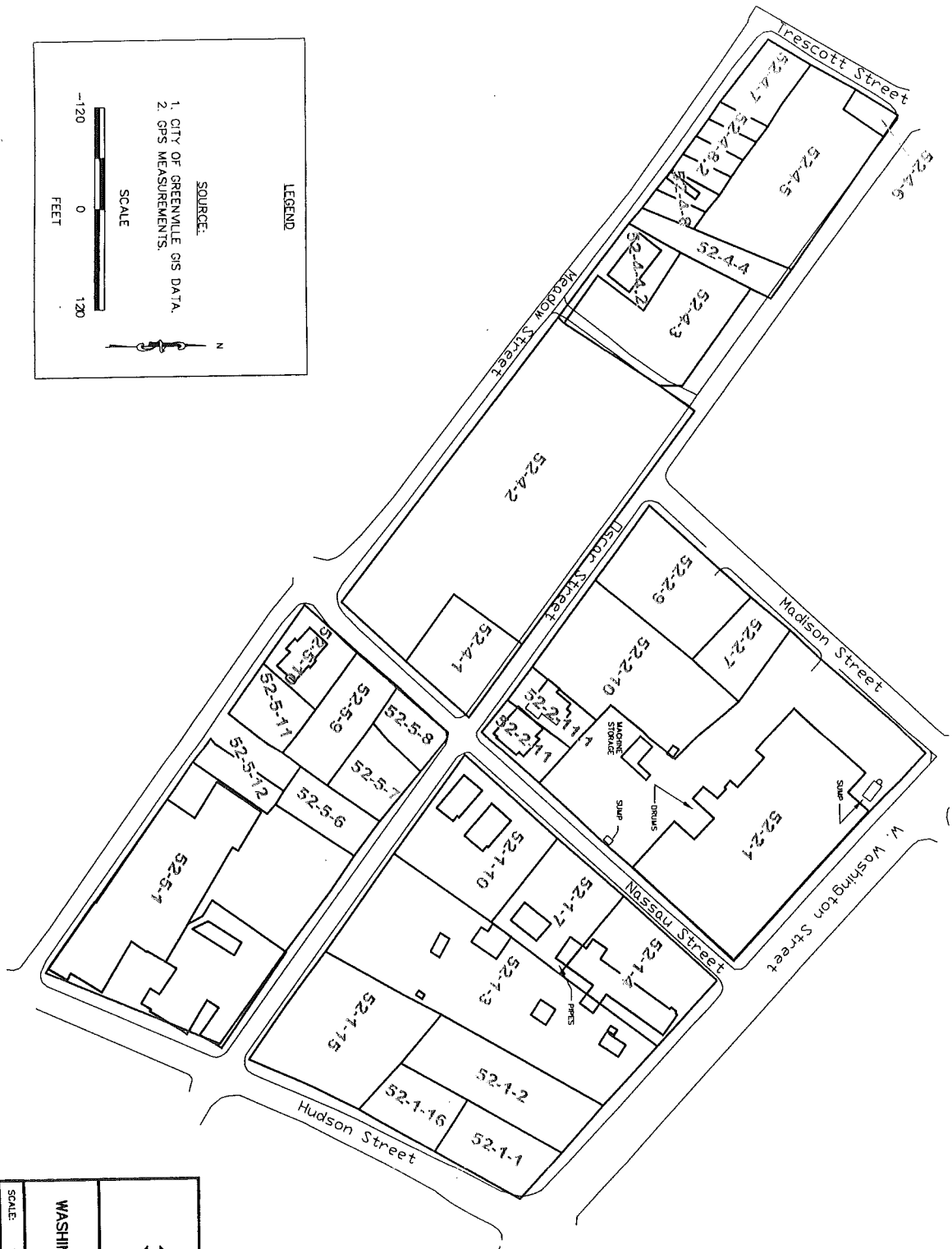
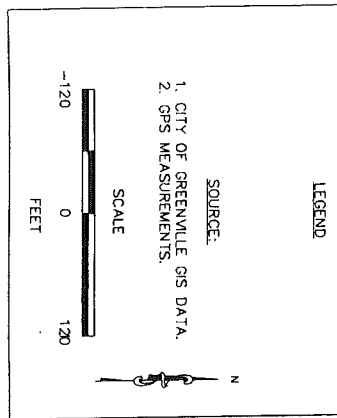
GREENVILLE, SOUTH CAROLINA



**S&ME**  
ENGINEERING & TESTING  
ENVIRONMENTAL SERVICES

GRAB AST SURFICIAL SOIL SAMPLING LOCATIONS

SCALE: 1" = 120'	DRAWN BY: DK	CHKD BY:
JOB NO: 1264-04-155	DATE: 09-14-04	FIGURE NO: 6



**WASHINGTON SCHOOL SITE PROPERTIES**

GREENVILLE, SOUTH CAROLINA

SCALE: 1" = 120'

JOB NO: 1264-04-155

**S&ME**

ENGINEERING, TESTING  
ENVIRONMENTAL SERVICES

**SITE PLAN**

DRAWN BY: DK

DATE: 09-14-04

CHECKED BY:

FIGURE NO: 2

**TABLE 1**  
**SUMMARY OF SOIL GAS TVA READINGS**  
**WASHINGTON SCHOOL SITE PROPERTIES**  
**GREENVILLE, SOUTH CAROLINA**  
**S&ME PROJECT 1264-04-155**

<b>Boring ID</b>	<b>TVA READING (ppm)</b>
SG-1	0.10
SG-2	0.00
SG-3	1.00
SG-4	0.60
SG-5	0.00
SG-6	0.20
SG-7	0.70
SG-8	0.00
SG-9	0.38
SG-10	0.40
SG-11	0.00
SG-12	0.30
SG-13	0.26
SG-14	0.17
SG-15	0.17
SG-16	0.30
SG-17	NM
SG-18	0.10
SG-19	NM
SG-20	0.20

**TABLE 2**  
**SUMMARY OF SOIL GAS ANALYTICAL DATA**  
**WASHINGTON SCHOOL SITE PROPERTIES**  
**GREENVILLE, SOUTH CAROLINA**  
**S&ME PROJECT 1264-04-155**

SAMPLE NO.	SG-5	SG-6	SG-7	SG-9	SG-10	SG-11	SG-13	SG-14	SG-15
Compound	Results in ng								
Tetrachloroethene	261	35	646	<25	107	78	73	298	116
Trichloroethene	10 J	6 J	21 J	<25	<25	<25	<25	<25	463
cis-1,2-Dichloroethene	<25	<25	7 J	<25	<25	<25	<25	<25	7 J
trans-1,2-Dichloroethene	<25	<25	<25	<25	<25	<25	<25	<25	<25
1,1-Dichloroethene	<25	<25	<25	<25	<25	<25	<25	<25	<25
Vinyl Chloride	<25	<25	<25	<25	<25	<25	<25	<25	<25

Results in Nanograms (ng)  
Analytical Method: EPA Method 8260B  
Analysis Completed: September 20, 2004  
Reported Quantitation Level = 25 nanograms.  
J = Estimated value below reported quantitation level.







TABLE 5  
SUMMARY OF GEOPROBE SOIL ANALYTICAL RESULTS  
WASHINGTON SCHOOL SITE PROPERTIES  
GREENVILLE, SOUTH CAROLINA  
SEAME PROJECT 124-04-155

Client Sample ID	52-1-4 SST	52-1-4 SS4	52-1-6 SST	52-1-1A SS4	52-2-1B SST	52-2-1C SS4	52-2-1D SS4	52-2-1E SST	52-2-1E SS4	52-2-1E SS6	52-4-1 SS12	52-4-2 SS4	52-4-4 SS4	52-4-4 SS7	52-5-1B SS16	52-5-1C SS4	52-5-1D SS4	52-5-1F SST	52-5-7 SS7	BORDON C DIP	PRG-RES	SST (D/AT30)
Collect Date	9/29/2004	9/29/2004	10/5/2004	10/8/2004	10/8/2004	10/7/2004	10/8/2004	10/7/2004	10/7/2004	10/7/2004	9/29/2004	9/29/2004	9/29/2004	9/29/2004	10/4/2004	9/30/2004	9/30/2004	10/17/2004	9/30/2004	10/7/2004		
Chlorobenzene	mp/kg	<0.36	<0.43	<0.42	<0.48	<0.35	<0.40	<0.38	<0.38	<0.40	<0.42	<0.40	<0.40	<0.39	<0.50	<0.40	<0.44	<0.43	<0.46	1.7	62	160
Dibenzylhydrazine	mp/kg	<0.36	<0.43	<0.42	<0.48	<0.35	<0.40	<0.38	<0.38	<0.40	<0.42	<0.40	<0.40	<0.39	<0.50	<0.40	<0.44	<0.43	<0.46	0.12	0.062	2
Dibutyl phthalate	mp/kg	<0.36	<0.43	<0.42	<0.48	<0.35	<0.40	<0.38	<0.38	<0.40	<0.42	<0.40	<0.40	<0.39	<0.50	<0.40	<0.44	<0.43	<0.46	<0.40	49000	NP
Diphenyl phthalate	mp/kg	<0.36	<0.43	<0.42	<0.48	<0.35	<0.40	<0.38	<0.38	<0.40	<0.42	<0.40	<0.40	<0.39	<0.50	<0.40	<0.44	<0.43	<0.46	<0.40	100000	NP
Diphenyl phthalate	mp/kg	<0.36	<0.43	<0.42	<0.48	<0.35	<0.40	<0.38	<0.38	<0.40	<0.42	<0.40	<0.40	<0.39	<0.50	<0.40	<0.44	<0.43	<0.46	<0.40	NP	NP
Diphenyl phthalate	mp/kg	<0.36	<0.43	<0.42	<0.48	<0.35	<0.40	<0.38	<0.38	<0.40	<0.42	<0.40	<0.40	<0.39	<0.50	<0.40	<0.44	<0.43	<0.46	<0.40	2400	10000
Fluorene	mp/kg	<0.36	<0.43	<0.42	<0.48	<0.35	<0.40	<0.38	<0.38	<0.40	<0.42	<0.40	<0.40	<0.39	<0.50	<0.40	<0.44	<0.43	<0.46	2.8	2300	4300
Fluorene	mp/kg	<0.36	<0.43	<0.42	<0.48	<0.35	<0.40	<0.38	<0.38	<0.40	<0.42	<0.40	<0.40	<0.39	<0.50	<0.40	<0.44	<0.43	<0.46	<0.40	NP	560
Hexachloro-1,2-benzidine	mp/kg	<0.36	<0.43	<0.42	<0.48	<0.35	<0.40	<0.38	<0.38	<0.40	<0.42	<0.40	<0.40	<0.39	<0.50	<0.40	<0.44	<0.43	<0.46	<0.40	NP	NP
Hexachlorobenzene	mp/kg	<0.36	<0.43	<0.42	<0.48	<0.35	<0.40	<0.38	<0.38	<0.40	<0.42	<0.40	<0.40	<0.39	<0.50	<0.40	<0.44	<0.43	<0.46	<0.40	0.3	2
Hexachlorocyclopentadiene	mp/kg	<0.36	<0.43	<0.42	<0.48	<0.35	<0.40	<0.38	<0.38	<0.40	<0.42	<0.40	<0.40	<0.39	<0.50	<0.40	<0.44	<0.43	<0.46	<0.40	0.40	400
Hexachlorocyclopentadiene	mp/kg	<0.36	<0.43	<0.42	<0.48	<0.35	<0.40	<0.38	<0.38	<0.40	<0.42	<0.40	<0.40	<0.39	<0.50	<0.40	<0.44	<0.43	<0.46	<0.40	0.45	0.5
Indanol 1,2-ol-pyrene	mp/kg	<0.36	<0.43	<0.42	<0.48	<0.35	<0.40	<0.38	<0.38	<0.40	<0.42	<0.40	<0.40	<0.39	<0.50	<0.40	<0.44	<0.43	<0.46	<0.40	510	0.5
Isophthalic acid	mp/kg	<0.36	<0.43	<0.42	<0.48	<0.35	<0.40	<0.38	<0.38	<0.40	<0.42	<0.40	<0.40	<0.39	<0.50	<0.40	<0.44	<0.43	<0.46	<0.40	56	84
Naphthalene	mp/kg	<0.36	<0.43	<0.42	<0.48	<0.35	<0.40	<0.38	<0.38	<0.40	<0.42	<0.40	<0.40	<0.39	<0.50	<0.40	<0.44	<0.43	<0.46	<0.40	20	0.1
Nitrobenzene	mp/kg	<0.36	<0.43	<0.42	<0.48	<0.35	<0.40	<0.38	<0.38	<0.40	<0.42	<0.40	<0.40	<0.39	<0.50	<0.40	<0.44	<0.43	<0.46	<0.40	0.0095	NP
p-Nitrosodimethylamine	mp/kg	<0.36	<0.43	<0.42	<0.48	<0.35	<0.40	<0.38	<0.38	<0.40	<0.42	<0.40	<0.40	<0.39	<0.50	<0.40	<0.44	<0.43	<0.46	<0.40	0.0095	NP
p-Nitrosodimethylamine	mp/kg	<0.36	<0.43	<0.42	<0.48	<0.35	<0.40	<0.38	<0.38	<0.40	<0.42	<0.40	<0.40	<0.39	<0.50	<0.40	<0.44	<0.43	<0.46	<0.40	0.0095	NP
p-Nitrosodimethylamine	mp/kg	<0.36	<0.43	<0.42	<0.48	<0.35	<0.40	<0.38	<0.38	<0.40	<0.42	<0.40	<0.40	<0.39	<0.50	<0.40	<0.44	<0.43	<0.46	<0.40	99	1
p-Nitrosodimethylamine	mp/kg	<0.36	<0.43	<0.42	<0.48	<0.35	<0.40	<0.38	<0.38	<0.40	<0.42	<0.40	<0.40	<0.39	<0.50	<0.40	<0.44	<0.43	<0.46	<0.40	NP	NP
Permethrin	mp/kg	<0.36	<0.43	<0.42	<0.48	<0.35	<0.40	<0.38	<0.38	<0.40	<0.42	<0.40	<0.40	<0.39	<0.50	<0.40	<0.44	<0.43	<0.46	<0.40	NP	NP
Pyrene	mp/kg	<0.36	<0.43	<0.42	<0.48	<0.35	<0.40	<0.38	<0.38	<0.40	<0.42	<0.40	<0.40	<0.39	<0.50	<0.40	<0.44	<0.43	<0.46	<0.40	3	3700
Pyrene	mp/kg	<0.36	<0.43	<0.42	<0.48	<0.35	<0.40	<0.38	<0.38	<0.40	<0.42	<0.40	<0.40	<0.39	<0.50	<0.40	<0.44	<0.43	<0.46	<0.40	2500	4700

NOTES:

Gray shaded cell indicates detection of compound  
Bold value indicates detection of compound over the PRG  
NP Not Published



SCHEME PROJECT 1264-04-155

Client Sample ID		52-1-1 SS1	52-1-4 SS6	52-1-16 SS7	52-2-1A SS8	52-2-1B SS7	52-2-1C SS6	52-2-1D SS4	52-2-1E SS1	52-2-1F SS6	52-2-1 SS12	52-2-2 SS9	52-2-4 SS4	52-2-4 SS2	52-2-1B SS16	52-2-1C SS4	52-2-1D SS4	52-2-1E SS4	52-2-1F SS2	52-2-2 SS2	52-2-4 SS2	52-2-1 SS1	52-2-1 SS2	52-2-1 SS3	52-2-1 SS4	52-2-1 SS5	52-2-1 SS6	52-2-1 SS7	52-2-1 SS8	52-2-1 SS9	52-2-1 SS10	52-2-1 SS11	52-2-1 SS12	52-2-1 SS13	52-2-1 SS14	52-2-1 SS15	52-2-1 SS16	52-2-1 SS17	52-2-1 SS18	52-2-1 SS19	52-2-1 SS20	52-2-1 SS21	52-2-1 SS22	52-2-1 SS23	52-2-1 SS24	52-2-1 SS25	52-2-1 SS26	52-2-1 SS27	52-2-1 SS28	52-2-1 SS29	52-2-1 SS30	52-2-1 SS31	52-2-1 SS32	52-2-1 SS33	52-2-1 SS34	52-2-1 SS35	52-2-1 SS36	52-2-1 SS37	52-2-1 SS38	52-2-1 SS39	52-2-1 SS40	52-2-1 SS41	52-2-1 SS42	52-2-1 SS43	52-2-1 SS44	52-2-1 SS45	52-2-1 SS46	52-2-1 SS47	52-2-1 SS48	52-2-1 SS49	52-2-1 SS50	52-2-1 SS51	52-2-1 SS52	52-2-1 SS53	52-2-1 SS54	52-2-1 SS55	52-2-1 SS56	52-2-1 SS57	52-2-1 SS58	52-2-1 SS59	52-2-1 SS60	52-2-1 SS61	52-2-1 SS62	52-2-1 SS63	52-2-1 SS64	52-2-1 SS65	52-2-1 SS66	52-2-1 SS67	52-2-1 SS68	52-2-1 SS69	52-2-1 SS70	52-2-1 SS71	52-2-1 SS72	52-2-1 SS73	52-2-1 SS74	52-2-1 SS75	52-2-1 SS76	52-2-1 SS77	52-2-1 SS78	52-2-1 SS79	52-2-1 SS80	52-2-1 SS81	52-2-1 SS82	52-2-1 SS83	52-2-1 SS84	52-2-1 SS85	52-2-1 SS86	52-2-1 SS87	52-2-1 SS88	52-2-1 SS89	52-2-1 SS90	52-2-1 SS91	52-2-1 SS92	52-2-1 SS93	52-2-1 SS94	52-2-1 SS95	52-2-1 SS96	52-2-1 SS97	52-2-1 SS98	52-2-1 SS99	52-2-1 SS100	52-2-1 SS101	52-2-1 SS102	52-2-1 SS103	52-2-1 SS104	52-2-1 SS105	52-2-1 SS106	52-2-1 SS107	52-2-1 SS108	52-2-1 SS109	52-2-1 SS110	52-2-1 SS111	52-2-1 SS112	52-2-1 SS113	52-2-1 SS114	52-2-1 SS115	52-2-1 SS116	52-2-1 SS117	52-2-1 SS118	52-2-1 SS119	52-2-1 SS120	52-2-1 SS121	52-2-1 SS122	52-2-1 SS123	52-2-1 SS124	52-2-1 SS125	52-2-1 SS126	52-2-1 SS127	52-2-1 SS128	52-2-1 SS129	52-2-1 SS130	52-2-1 SS131	52-2-1 SS132	52-2-1 SS133	52-2-1 SS134	52-2-1 SS135	52-2-1 SS136	52-2-1 SS137	52-2-1 SS138	52-2-1 SS139	52-2-1 SS140	52-2-1 SS141	52-2-1 SS142	52-2-1 SS143	52-2-1 SS144	52-2-1 SS145	52-2-1 SS146	52-2-1 SS147	52-2-1 SS148	52-2-1 SS149	52-2-1 SS150	52-2-1 SS151	52-2-1 SS152	52-2-1 SS153	52-2-1 SS154	52-2-1 SS155	52-2-1 SS156	52-2-1 SS157	52-2-1 SS158	52-2-1 SS159	52-2-1 SS160	52-2-1 SS161	52-2-1 SS162	52-2-1 SS163	52-2-1 SS164	52-2-1 SS165	52-2-1 SS166	52-2-1 SS167	52-2-1 SS168	52-2-1 SS169	52-2-1 SS170	52-2-1 SS171	52-2-1 SS172	52-2-1 SS173	52-2-1 SS174	52-2-1 SS175	52-2-1 SS176	52-2-1 SS177	52-2-1 SS178	52-2-1 SS179	52-2-1 SS180	52-2-1 SS181	52-2-1 SS182	52-2-1 SS183	52-2-1 SS184	52-2-1 SS185	52-2-1 SS186	52-2-1 SS187	52-2-1 SS188	52-2-1 SS189	52-2-1 SS190	52-2-1 SS191	52-2-1 SS192	52-2-1 SS193	52-2-1 SS194	52-2-1 SS195	52-2-1 SS196	52-2-1 SS197	52-2-1 SS198	52-2-1 SS199	52-2-1 SS200	52-2-1 SS201	52-2-1 SS202	52-2-1 SS203	52-2-1 SS204	52-2-1 SS205	52-2-1 SS206	52-2-1 SS207	52-2-1 SS208	52-2-1 SS209	52-2-1 SS210	52-2-1 SS211	52-2-1 SS212	52-2-1 SS213	52-2-1 SS214	52-2-1 SS215	52-2-1 SS216	52-2-1 SS217	52-2-1 SS218	52-2-1 SS219	52-2-1 SS220	52-2-1 SS221	52-2-1 SS222	52-2-1 SS223	52-2-1 SS224	52-2-1 SS225	52-2-1 SS226	52-2-1 SS227	52-2-1 SS228	52-2-1 SS229	52-2-1 SS230	52-2-1 SS231	52-2-1 SS232	52-2-1 SS233	52-2-1 SS234	52-2-1 SS235	52-2-1 SS236	52-2-1 SS237	52-2-1 SS238	52-2-1 SS239	52-2-1 SS240	52-2-1 SS241	52-2-1 SS242	52-2-1 SS243	52-2-1 SS244	52-2-1 SS245	52-2-1 SS246	52-2-1 SS247	52-2-1 SS248	52-2-1 SS249	52-2-1 SS250	52-2-1 SS251	52-2-1 SS252	52-2-1 SS253	52-2-1 SS254	52-2-1 SS255	52-2-1 SS256	52-2-1 SS257	52-2-1 SS258	52-2-1 SS259	52-2-1 SS260	52-2-1 SS261
------------------	--	------------	------------	-------------	-------------	-------------	-------------	-------------	-------------	-------------	-------------	------------	------------	------------	--------------	-------------	-------------	-------------	-------------	------------	------------	------------	------------	------------	------------	------------	------------	------------	------------	------------	-------------	-------------	-------------	-------------	-------------	-------------	-------------	-------------	-------------	-------------	-------------	-------------	-------------	-------------	-------------	-------------	-------------	-------------	-------------	-------------	-------------	-------------	-------------	-------------	-------------	-------------	-------------	-------------	-------------	-------------	-------------	-------------	-------------	-------------	-------------	-------------	-------------	-------------	-------------	-------------	-------------	-------------	-------------	-------------	-------------	-------------	-------------	-------------	-------------	-------------	-------------	-------------	-------------	-------------	-------------	-------------	-------------	-------------	-------------	-------------	-------------	-------------	-------------	-------------	-------------	-------------	-------------	-------------	-------------	-------------	-------------	-------------	-------------	-------------	-------------	-------------	-------------	-------------	-------------	-------------	-------------	-------------	-------------	-------------	-------------	-------------	-------------	-------------	-------------	-------------	--------------	--------------	--------------	--------------	--------------	--------------	--------------	--------------	--------------	--------------	--------------	--------------	--------------	--------------	--------------	--------------	--------------	--------------	--------------	--------------	--------------	--------------	--------------	--------------	--------------	--------------	--------------	--------------	--------------	--------------	--------------	--------------	--------------	--------------	--------------	--------------	--------------	--------------	--------------	--------------	--------------	--------------	--------------	--------------	--------------	--------------	--------------	--------------	--------------	--------------	--------------	--------------	--------------	--------------	--------------	--------------	--------------	--------------	--------------	--------------	--------------	--------------	--------------	--------------	--------------	--------------	--------------	--------------	--------------	--------------	--------------	--------------	--------------	--------------	--------------	--------------	--------------	--------------	--------------	--------------	--------------	--------------	--------------	--------------	--------------	--------------	--------------	--------------	--------------	--------------	--------------	--------------	--------------	--------------	--------------	--------------	--------------	--------------	--------------	--------------	--------------	--------------	--------------	--------------	--------------	--------------	--------------	--------------	--------------	--------------	--------------	--------------	--------------	--------------	--------------	--------------	--------------	--------------	--------------	--------------	--------------	--------------	--------------	--------------	--------------	--------------	--------------	--------------	--------------	--------------	--------------	--------------	--------------	--------------	--------------	--------------	--------------	--------------	--------------	--------------	--------------	--------------	--------------	--------------	--------------	--------------	--------------	--------------	--------------	--------------	--------------	--------------	--------------	--------------	--------------	--------------	--------------	--------------	--------------	--------------	--------------	--------------

**TABLE 4**  
**SUMMARY OF GRAB AST SURFICIAL SOIL ANALYTICAL RESULTS**  
WASHINGTON SCHOOL SITE PROPERTIES  
GREENVILLE, SOUTH CAROLINA  
S&ME PROJECT 1264-04-155

Client Sample ID	52-2-10A, SST'	52-2-10B, SST'	52-2-11.1, SST'	52-2-11A, SST'	52-2-11B, SST'	PRG-RCS	SSL (DAF20)
Collect Date	9/15/2004	9/15/2004	9/15/2004	9/15/2004	9/15/2004		
<b>AROMATIC HYDROCARBONS</b>							
Benzene	mg/kg	0.0012	<0.057	<0.0011	<0.0011	0.6	0.03
Ethylbenzene	mg/kg	<0.0012	<0.057	<0.0011	<0.0011	8.9	13
Toluene	mg/kg	<0.0062	<0.29	<0.0057	<0.0055	520	12
Xylenes, Total	mg/kg	<0.0037	<0.17	<0.0034	<0.0033	270	210
Naphthalene	mg/kg	<0.0062	<0.29	<0.0057	<0.0055	56	84
<b>PAHs</b>							
Acenaphthene	mg/kg	<0.039	<4.2	<0.035	<0.036	3700	570
Acenaphthylene	mg/kg	0.07	11	<0.035	0.11	NP	NP
Anthracene	mg/kg	0.041	9.8	0.062	0.2	22000	12000
Benzo(a)anthracene	mg/kg	0.12	45	0.26	0.48	0.62	2
Benzo(a)pyrene	mg/kg	0.17	61	0.26	0.49	0.062	8
Benzo(b)fluoranthene	mg/kg	0.35	95	0.53	0.82	0.62	5
Benzo(g,h,i)perylene	mg/kg	0.18	49	0.15	0.24	NP	NP
Benzo(k)fluoranthene	mg/kg	0.14	31	0.2	0.26	6.2	49
Chrysene	mg/kg	0.18	47	0.2	0.43	62	160
Dibenz(a,h)anthracene	mg/kg	<0.039	<4.2	<0.035	<0.036	0.062	2
Fluoranthene	mg/kg	0.4	180	0.49	1.4	2300	4300
Indeno(1,2,3-cd)pyrene	mg/kg	<0.039	<4.2	<0.035	0.076	2700	560
Naphthalene	mg/kg	0.16	44	0.14	0.29	0.62	14
Phenanthrene	mg/kg	0.18	7.1	0.094	0.068	56	84
Pyrene	mg/kg	0.31	100	0.31	1.1	NP	NP
Pyrene	mg/kg	0.3	140	0.39	1.1	2300	4200

**NOTES:**

Gray shaded cell indicates detection of compound  
**45**  
NP  
Bold value indicates detection of compound over the PRG  
Not Published

**TABLE 3**  
**SUMMARY OF COMPOSITE SURFICIAL SOIL ANALYTICAL RESULTS**  
**WASHINGTON SCHOOL SITE PROPERTIES**  
**GREENVILLE, SOUTH CAROLINA**  
**S&ME PROJECT 1264-04-155**

Client Sample ID	CSS-1 (0-1')	CSS-2 (0-1')	CSS-3 (0-1')	CSS-4 (0-1')	CSS-5 (0-1')	CSS-6 (0-1')	CSS-7 (0-1')	PRG-RES	SSL (DAP20)
Collect Date	9/30/2004	9/15/2004	9/15/2004	9/15/2004	9/15/2004	9/15/2004	9/15/2004		
Chrysene	mg/kg <0.39	mg/kg <0.37	mg/kg <0.42	mg/kg 0.96	mg/kg 1	mg/kg 2.1	mg/kg <0.38	62	160
Dibenz(a,h)anthracene	mg/kg <0.039	mg/kg <0.037	mg/kg <0.042	mg/kg 0.16	mg/kg <0.038	mg/kg 0.2	mg/kg <0.038	0.062	2
Diethyl phthalate	mg/kg <0.39	mg/kg <0.37	mg/kg <0.42	mg/kg <0.41	mg/kg <0.38	mg/kg <0.38	mg/kg <0.38	49000	NP
Dimethyl phthalate	mg/kg <0.39	mg/kg <0.37	mg/kg <0.42	mg/kg <0.41	mg/kg <0.38	mg/kg <0.38	mg/kg <0.38	100000	NP
Di-n-butyl phthalate	mg/kg <0.39	mg/kg <0.37	mg/kg <0.42	mg/kg <0.41	mg/kg <0.38	mg/kg <0.38	mg/kg <0.38	NP	NP
Di-n-octyl phthalate	mg/kg <0.39	mg/kg <0.37	mg/kg <0.42	mg/kg <0.41	mg/kg <0.38	mg/kg <0.38	mg/kg <0.38	2400	10000
Fluoranthene	mg/kg <0.39	mg/kg <0.37	mg/kg <0.42	mg/kg 2.4	mg/kg 2.3	mg/kg 4.5	mg/kg 0.51	2300	4300
Fluorene	mg/kg <0.39	mg/kg <0.37	mg/kg <0.42	mg/kg <0.41	mg/kg <0.38	mg/kg <0.38	mg/kg <0.38	2700	560
Hexachloro-1,3-butadiene	mg/kg <0.39	mg/kg <0.37	mg/kg <0.42	mg/kg <0.41	mg/kg <0.38	mg/kg <0.38	mg/kg <0.38	NP	NP
Hexachlorobenzene	mg/kg <0.39	mg/kg <0.37	mg/kg <0.42	mg/kg <0.41	mg/kg <0.38	mg/kg <0.38	mg/kg <0.38	0.3	NP
Hexachlorocyclopentadiene	mg/kg <0.39	mg/kg <0.37	mg/kg <0.42	mg/kg <0.41	mg/kg <0.38	mg/kg <0.38	mg/kg <0.38	370	400
Hexachlorocyclohexane	mg/kg <0.39	mg/kg <0.37	mg/kg <0.42	mg/kg <0.41	mg/kg <0.38	mg/kg <0.38	mg/kg <0.38	35	0.5
Indeno(1,2,3-cd)pyrene	mg/kg <0.39	mg/kg <0.37	mg/kg <0.42	mg/kg 0.51	mg/kg <0.38	mg/kg 0.69	mg/kg <0.38	0.62	14
Isophthore	mg/kg <0.39	mg/kg <0.37	mg/kg <0.42	mg/kg <0.41	mg/kg <0.38	mg/kg <0.38	mg/kg <0.38	510	0.5
Naphthalene	mg/kg <0.39	mg/kg <0.37	mg/kg <0.42	mg/kg <0.41	mg/kg <0.38	mg/kg <0.38	mg/kg <0.38	56	84
Nitrobenzene	mg/kg <0.39	mg/kg <0.37	mg/kg <0.42	mg/kg <0.41	mg/kg <0.38	mg/kg <0.38	mg/kg <0.38	20	0.1
n-Nitrosodimethylaniline	mg/kg <0.39	mg/kg <0.37	mg/kg <0.42	mg/kg <0.41	mg/kg <0.38	mg/kg <0.38	mg/kg <0.38	0.0095	NP
n-Nitrosodi-n-propylaniline	mg/kg <0.39	mg/kg <0.37	mg/kg <0.42	mg/kg <0.41	mg/kg <0.38	mg/kg <0.38	mg/kg <0.38	0.069	0.00005
n-Nitrosodiphenylamine	mg/kg <0.39	mg/kg <0.37	mg/kg <0.42	mg/kg <0.41	mg/kg <0.38	mg/kg <0.38	mg/kg <0.38	99	1
Pentachlorophenol	mg/kg <0.39	mg/kg <0.37	mg/kg <0.42	mg/kg 1.5	mg/kg 1.5	mg/kg 2.5	mg/kg <0.38	3	0.03
Phenanthrene	mg/kg <0.39	mg/kg <0.37	mg/kg <0.42	mg/kg <0.41	mg/kg <0.38	mg/kg <0.38	mg/kg <0.38	NP	NP
Phenol	mg/kg <0.39	mg/kg <0.37	mg/kg <0.42	mg/kg 1.9	mg/kg 2	mg/kg 3.6	mg/kg 0.44	37000	100
Pyrene	mg/kg <0.39	mg/kg <0.37	mg/kg <0.42	mg/kg 1.9	mg/kg 2	mg/kg 3.6	mg/kg 0.44	2300	4200

**NOTES:**

Gray shaded cell indicates detection of compound

Yellow shaded cells indicates no detection of compound, but detection limit is over the PRG

**24000**

**NP**

Not Published

**TABLE 3**  
SUMMARY OF COMPOSITE SURFICIAL SOIL ANALYTICAL RESULTS  
WASHINGTON SCHOOL SITE PROPERTIES  
GREENVILLE, SOUTH CAROLINA  
S&ME PROJECT 1264-04-155

Client Sample ID	CSS-1 (0-1')	CSS-2 (0-1')	CSS-3 (0-1')	CSS-4 (0-1')	CSS-5 (0-1')	CSS-6 (0-1')	CSS-7 (0-1')	PRG-RES	SSL (DAT20)
Collected Date	9/30/2004	9/15/2004	9/15/2004	9/15/2004	9/15/2004	9/15/2004	9/15/2004		
Endosulfan II	mg/kg <0.023	mg/kg <0.022	mg/kg <0.025	mg/kg <0.025	mg/kg <0.092	mg/kg <0.091	mg/kg <0.023	370	18
Endosulfan sulfate	mg/kg <0.023	mg/kg <0.022	mg/kg <0.025	mg/kg <0.025	mg/kg <0.092	mg/kg <0.091	mg/kg <0.023	NP	NP
Endrin	mg/kg <0.023	mg/kg <0.022	mg/kg <0.025	mg/kg <0.025	mg/kg <0.092	mg/kg <0.091	mg/kg <0.023	18	1
Endrin aldehyde	mg/kg <0.023	mg/kg <0.022	mg/kg <0.025	mg/kg <0.025	mg/kg <0.092	mg/kg <0.091	mg/kg <0.023	NP	NP
Gamma BHC	mg/kg <0.023	mg/kg <0.022	mg/kg <0.025	mg/kg <0.025	mg/kg <0.092	mg/kg <0.091	mg/kg <0.023	0.44	0.009
Heptachlor	mg/kg <0.023	mg/kg <0.022	mg/kg <0.025	mg/kg <0.025	mg/kg <0.092	mg/kg <0.091	mg/kg <0.023	0.11	NP
Heptachlor epoxide	mg/kg <0.023	mg/kg <0.022	mg/kg <0.025	mg/kg <0.025	mg/kg <0.092	mg/kg <0.091	mg/kg <0.023	0.053	0.07
MCPA	mg/kg <2.3	mg/kg <2.2	mg/kg <2.5	mg/kg <2.5	mg/kg <2.3	mg/kg <2.3	mg/kg <2.3	NP	NP
MCPP	mg/kg <2.3	mg/kg <2.2	mg/kg <2.5	mg/kg <2.5	mg/kg <2.3	mg/kg <2.3	mg/kg <2.3	NP	NP
Methoxychlor	mg/kg <0.023	mg/kg <0.022	mg/kg <0.025	mg/kg <0.025	mg/kg <0.092	mg/kg <0.091	mg/kg <0.023	310	160
Toxaphene	mg/kg <0.47	mg/kg <0.44	mg/kg <0.50	mg/kg <0.50	mg/kg <1.8	mg/kg <1.8	mg/kg <0.46	0.44	31
SEMI-VOLATILE ORGANIC COMPOUNDS									
1,2,4-Trichlorobenzene	mg/kg <0.39	mg/kg <0.37	mg/kg <0.42	mg/kg <0.41	mg/kg <0.38	mg/kg <0.38	mg/kg <0.38	650	5
2,4,6-Trichlorophenol	mg/kg <0.39	mg/kg <0.37	mg/kg <0.42	mg/kg <0.41	mg/kg <0.38	mg/kg <0.38	mg/kg <0.38	6.1	0.2
2,4-Dichlorophenol	mg/kg <0.39	mg/kg <0.37	mg/kg <0.42	mg/kg <0.41	mg/kg <0.38	mg/kg <0.38	mg/kg <0.38	180	1
2,4-Dimethylphenol	mg/kg <0.39	mg/kg <0.37	mg/kg <0.42	mg/kg <0.41	mg/kg <0.38	mg/kg <0.38	mg/kg <0.38	1200	9
2,4-Dinitrophenol	mg/kg <0.39	mg/kg <0.37	mg/kg <0.42	mg/kg <0.41	mg/kg <0.38	mg/kg <0.38	mg/kg <0.38	120	0.3
2,4-Dinitrotoluene	mg/kg <0.39	mg/kg <0.37	mg/kg <0.42	mg/kg <0.41	mg/kg <0.38	mg/kg <0.38	mg/kg <0.38	120	0.0008
2,6-Dinitrotoluene	mg/kg <0.39	mg/kg <0.37	mg/kg <0.42	mg/kg <0.41	mg/kg <0.38	mg/kg <0.38	mg/kg <0.38	61	0.0007
2-Chloronaphthalene	mg/kg <0.39	mg/kg <0.37	mg/kg <0.42	mg/kg <0.41	mg/kg <0.38	mg/kg <0.38	mg/kg <0.38	NP	NP
2-Chlorophenol	mg/kg <0.39	mg/kg <0.37	mg/kg <0.42	mg/kg <0.41	mg/kg <0.38	mg/kg <0.38	mg/kg <0.38	63	4
2-Methylnaphthalene	mg/kg <0.39	mg/kg <0.37	mg/kg <0.42	mg/kg <0.41	mg/kg <0.38	mg/kg <0.38	mg/kg <0.38	NP	NP
2-Nitrophenol	mg/kg <0.39	mg/kg <0.37	mg/kg <0.42	mg/kg <0.41	mg/kg <0.38	mg/kg <0.38	mg/kg <0.38	NP	NP
3,3-Dichlorobenzidine	mg/kg <0.39	mg/kg <0.37	mg/kg <0.42	mg/kg <0.41	mg/kg <0.38	mg/kg <0.38	mg/kg <0.38	1.1	0.007
4,6-Dinitro-2-methylphenol	mg/kg <0.39	mg/kg <0.37	mg/kg <0.42	mg/kg <0.41	mg/kg <0.38	mg/kg <0.38	mg/kg <0.38	NP	NP
4-Bromophenyl-phenylether	mg/kg <0.39	mg/kg <0.37	mg/kg <0.42	mg/kg <0.41	mg/kg <0.38	mg/kg <0.38	mg/kg <0.38	NP	NP
4-Chloro-3-methylphenol	mg/kg <0.39	mg/kg <0.37	mg/kg <0.42	mg/kg <0.41	mg/kg <0.38	mg/kg <0.38	mg/kg <0.38	NP	NP
4-Chlorophenyl-phenylether	mg/kg <0.39	mg/kg <0.37	mg/kg <0.42	mg/kg <0.41	mg/kg <0.38	mg/kg <0.38	mg/kg <0.38	NP	NP
4-Nitrophenol	mg/kg <0.39	mg/kg <0.37	mg/kg <0.42	mg/kg <0.41	mg/kg <0.38	mg/kg <0.38	mg/kg <0.38	NP	NP
Acenaphthylene	mg/kg <0.39	mg/kg <0.37	mg/kg <0.42	mg/kg <0.41	mg/kg <0.38	mg/kg <0.38	mg/kg <0.38	3700	570
Acenaphthene	mg/kg <0.39	mg/kg <0.37	mg/kg <0.42	mg/kg <0.41	mg/kg <0.38	mg/kg <0.38	mg/kg <0.38	NP	NP
Anthracene	mg/kg <0.39	mg/kg <0.37	mg/kg <0.42	mg/kg <0.41	mg/kg <0.38	mg/kg <0.38	mg/kg <0.38	22000	12000
Benadine	mg/kg <0.39	mg/kg <0.37	mg/kg <0.42	mg/kg <0.41	mg/kg <0.38	mg/kg <0.38	mg/kg <0.38	2100	NP
Benzo(a)anthracene	mg/kg <0.39	mg/kg <0.37	mg/kg <0.42	mg/kg <0.41	mg/kg <0.38	mg/kg <0.38	mg/kg <0.38	0.62	2
Benzo(a)pyrene	mg/kg <0.039	mg/kg 0.054	mg/kg <0.042	mg/kg 1.1	mg/kg 1.1	mg/kg 1.9	mg/kg 0.38	0.062	8
Benzo(b)fluoranthene	mg/kg <0.39	mg/kg <0.37	mg/kg <0.42	mg/kg 1.2	mg/kg 1.6	mg/kg 3.1	mg/kg 0.56	0.62	5
Benzo(g,h,i)perylene	mg/kg <0.39	mg/kg <0.37	mg/kg <0.42	mg/kg 0.58	mg/kg 0.38	mg/kg 0.66	mg/kg <0.38	NP	NP
Benzo(k)fluoranthene	mg/kg <0.39	mg/kg <0.37	mg/kg <0.42	mg/kg 0.57	mg/kg 0.53	mg/kg 1.4	mg/kg <0.38	6.2	49
Benzylbutyl phthalate	mg/kg <0.39	mg/kg <0.37	mg/kg <0.42	mg/kg <0.41	mg/kg <0.38	mg/kg <0.38	mg/kg <0.38	12000	930
Bis(2-chloroethoxy)methane	mg/kg <0.39	mg/kg <0.37	mg/kg <0.42	mg/kg <0.41	mg/kg <0.38	mg/kg <0.38	mg/kg <0.38	NP	NP
Bis(2-chloroethyl)ether	mg/kg <0.39	mg/kg <0.37	mg/kg <0.42	mg/kg <0.41	mg/kg <0.38	mg/kg <0.38	mg/kg <0.38	0.21	0.0004
Bis(2-chloroisopropyl)ether	mg/kg <0.39	mg/kg <0.37	mg/kg <0.42	mg/kg <0.41	mg/kg <0.38	mg/kg <0.38	mg/kg <0.38	2.9	NP
Bis(2-ethylhexyl)phthalate	mg/kg <0.39	mg/kg <0.37	mg/kg <0.42	mg/kg <0.41	mg/kg <0.38	mg/kg <0.38	mg/kg <0.38	35	NP



**TABLE 3**  
SUMMARY OF COMPOSITE SURFICIAL SOIL ANALYTICAL RESULTS  
WASHINGTON SCHOOL SITE PROPERTIES  
GREENVILLE, SOUTH CAROLINA  
S&ME PROJECT 1264-04-155

Client Sample ID	CSS-1 (0-1')	CSS-2 (0-1')	CSS-3 (0-1')	CSS-4 (0-1')	CSS-5 (0-1')	CSS-6 (0-1')	CSS-7 (0-1')	PRG-RBS	SSL (DAF20)
Collect Date	9/30/2004	9/15/2004	9/15/2004	9/15/2004	9/15/2004	9/15/2004	9/15/2004		
<b>METALS</b>									
Aluminum	mg/kg 24000	32000	36000	29000	19000	35000	38000	76000	NP
Antimony	mg/kg 1.2	1.9	2.6	3.8	2	2.1	1.5	31	5
Arsenic	mg/kg <0.591	2	<0.631	3.7	3.2	1.9	3.5	22**nc	NP
Barium	mg/kg 42	60	84	140	150	70	55	5400	1600000
Beryllium	mg/kg <0.120	<0.110	0.31	<0.120	0.12	0.17	<0.120	150	63
Cadmium	mg/kg 0.88	0.98	1.5	1.4	1.8	1.2	1	37	8
Calcium	mg/kg 1200	1400	1600	2600	5400	860	860	NP	NP
Chromium	mg/kg 47	30	47	48	22	36	24	210	38
Cobalt	mg/kg 0.6	1.1	1.9	6.6	4.1	0.87	0.79	900	NR
Copper	mg/kg 1.3	9.4	10	30	42	22	3.9	3100	NP
Iron	mg/kg 24000	27000	48000	33000	30000	45000	26000	23000	NP
Lead	mg/kg 22	59	110	170	180	79	60	400	NP
Magnesium	mg/kg 290	590	420	2000	2800	440	690	NP	NP
Manganese	mg/kg 110	130	210	250	200	120	91	1800	NP
Mercury	mg/kg 0.048	0.17	0.32	0.43	0.47	0.15	0.073	23	NP
Nickel	mg/kg 2.6	<0.560	2.3	<0.620	<0.580	<0.570	1.2	NP	NP
Potassium	mg/kg 330	1000	540	2800	1400	460	1000	NP	NP
Selenium	mg/kg 7.1	8	11	9.9	6.7	11	7.8	390	5
Silver	mg/kg <0.290	<0.280	<0.320	<0.310	<0.290	<0.280	<0.290	390	34
Sodium	mg/kg 30	150	190	170	180	170	230	NP	NP
Thallium	mg/kg <0.590	<0.560	<0.630	<0.620	<0.580	<0.570	<0.580	5.2	NP
Vanadium	mg/kg 45	49	120	56	43	74	47	550	6000
Zinc	mg/kg 23	130	170	300	420	78	84	23000	12000
<b>PESTICIDES/HERBICIDES</b>									
2,4,5-T	mg/kg <0.082	<0.078	<0.088	<0.087	<0.081	<0.080	<0.081	610	NP
2,4,5-TP (Silvex)	mg/kg <0.082	<0.078	<0.088	<0.087	<0.081	<0.080	<0.081	490	NP
2,4-D	mg/kg <0.082	<0.078	<0.088	<0.087	<0.081	<0.080	<0.081	690	NP
2,4-DB	mg/kg <0.082	<0.078	<0.088	<0.087	<0.081	<0.080	<0.081	490	NP
4,4-DDD	mg/kg <0.073	<0.072	<0.075	<0.075	<0.092	<0.091	<0.073	2.4	16
4,4-DDE	mg/kg <0.023	0.12	0.12	<0.025	0.33	0.31	0.1	1.7	54
4,4-DDT	mg/kg <0.023	0.24	0.18	0.066	0.76	0.55	0.1	1.7	32
Aldrin	mg/kg <0.023	<0.022	<0.025	<0.025	<0.092	<0.091	<0.023	0.029	0.5
Alpha BHC	mg/kg <0.023	<0.022	<0.025	<0.025	<0.092	<0.091	<0.023	0.09	0.0005
Beta BHC	mg/kg <0.023	<0.022	<0.025	<0.025	<0.092	<0.091	<0.023	0.32	0.003
Chlordane	mg/kg <0.23	<0.22	<0.25	<0.25	<0.92	<0.91	<0.23	1.6	10
Dalapon	mg/kg <0.082	<0.078	<0.088	<0.087	<0.081	<0.080	<0.081	1800	NP
Delta BHC	mg/kg <0.023	<0.022	<0.025	<0.025	<0.092	<0.091	<0.023	1800	NP
Dicamba	mg/kg <0.082	<0.078	<0.088	<0.087	<0.081	<0.080	<0.081	NP	NP
Dichloroprop	mg/kg <0.082	<0.078	<0.088	<0.087	<0.081	<0.080	<0.081	NP	NP
Dieldrin	mg/kg <0.023	<0.022	<0.025	<0.025	<0.092	<0.091	<0.023	0.03	0.004
Diboseb	mg/kg <0.082	<0.078	<0.088	<0.087	<0.081	<0.080	<0.081	61	NP
Endosulfan I	mg/kg <0.023	<0.022	<0.025	<0.025	<0.092	<0.091	<0.023	370	18



**TABLE 7**  
**GROUNDWATER ELEVATION DATA**  
**WASHINGTON SCHOOL SITE PROPERTIES**  
**GREENVILLE, SOUTH CAROLINA**  
**S&ME PROJECT 1264-04-155**

<b>Piezometer</b>	<b>TOC Elevation (ft-rel)</b>	<b>Depth to Groundwater (10/14/04) (ft)</b>	<b>Groundwater Elevation (ft-rel)</b>
PZ-1	100.94	26.00	74.94
PZ-2	85.14	11.67	73.47
PZ-3	108.04	33.23	74.81
PZ-4	111.13	27.34	83.79

**APPENDIX A**

**SOIL GAS ANALYTICAL REPORTS**

**BEACON Report No. EM1724**

**PASSIVE SOIL-GAS SURVEY  
WASHINGTON SCHOOL SITE PROPERTIES  
GREENVILLE, SC**

**Prepared for**

**S&ME, Inc.  
155 Tradd Street  
Spartanburg, SC 29301**

**by**



**Beacon Environmental Services, Inc.  
323 Williams Street  
Suite D  
Bel Air, MD 21014**

**October 19, 2004**

### Applying Results from Soil-Gas Surveys

The utility of soil-gas surveys is directly proportional to their accuracy in reflecting and representing changes in the subsurface concentrations of source compounds. Passive soil-gas survey results are the mass collected from the vapor-phase emanating from the source. The vapor-phase is merely a fractional trace of the source, so, as a matter of convenience, the units used in reporting detection values from passive soil-gas surveys are smaller than those employed for source-compound concentrations.

The critical fact is that, whatever the relative concentrations of source and associated soil gas, best results are realized when the ratio of soil-gas measurements to actual subsurface concentrations remains as close to constant as the real world permits. It is the reliability and consistency of this ratio, not the particular units of mass (*e.g.*, nanograms) that determine usefulness. Thus, BEACON emphasizes the necessity of conducting — at minimum — follow-on intrusive sampling at one or two points that show relatively high soil-gas measurements to obtain corresponding concentrations of soil and groundwater contaminants. These correspondent values furnish the basis for approximating the required ratio. Once that ratio is established, it can be used in conjunction with the soil-gas measurements (regardless of the units adopted) to estimate subsurface contaminant concentrations across the survey field. It is important to keep in mind, however, that specific conditions at individual sample points, including soil porosity and permeability, depth to contamination, and perched ground water, can have significant impact on soil-gas measurements at those locations.

When passive soil-gas surveys are handled in this way, the data provide information that can yield substantial savings in drilling costs and in time. They furnish, among other things, a checklist of compounds expected at each survey location and help to determine how and where drilling budgets can most effectively be spent.

**BEACON Report Number: EM1724**

**Passive Soil-Gas Survey  
Washington School Site Properties  
Greenville, SC**

This Passive Soil-Gas Survey Report has been prepared for S&ME, Inc. (S&ME) by Beacon Environmental Services, Inc. (BEACON) in accordance with the terms of Purchase Order No. 7044, dated August 27, 2004. BEACON's principal technical contact at S&ME for this project has been Mr. David Klemm. Passive soil-gas samples were collected following the protocols of the EMFLUX® Passive Soil-Gas Sampling System.

**1. Objectives**

Soil-gas samples were collected to determine the presence, identity, and relative strength of targeted contaminants in soil and/or ground water at the Washington School Site Properties. Survey results will be used to identify source areas and delineate the lateral extent of contamination.

**2. Target Compounds**

This survey targeted the following compounds, with the resulting laboratory data in nanograms (ng) of specific compound per cartridge provided in **Table 1**.

Vinyl Chloride	cis-1,2-Dichloroethene
1,1-Dichloroethene	Trichloroethene
trans-1,2-Dichloroethene	Tetrachloroethene

**3. Field Work**

S&ME was provided a Field Kit with the equipment needed to conduct a nine-point passive soil-gas survey. Samplers were deployed on September 2, 2004, and were retrieved on September 15, 2004, in accordance with the EMFLUX® Timing Model.

**Attachment 1** describes the field procedures used. Individual deployment and retrieval times will be found in the Field Deployment Report (**Attachment 2**).

#### 4. Analysis and Reporting Dates

- BEACON's laboratory received nine samples for analysis on September 17, 2004.
- Adsorbent cartridges from the passive samplers were thermally desorbed, then analyzed using gas chromatography/mass spectrometry (GC/MS) equipment, in accordance with EPA Method 8260B (Modified), as described in **Attachment 3**. BEACON's laboratory analyzed each cartridge for the targeted compounds.
- BEACON's laboratory completed the analysis on September 20, 2004. Following a laboratory review, results were provided to S&ME on September 22, 2004.

#### 5. Report Notes and Quality Assurance/Quality Control Factors

- **Table 1** provides survey results in nanograms per cartridge by sample-point number and compound name. The quantitation levels represent values above which quantitative laboratory results can be achieved within specified limits of precision and with a high degree of confidence. The quantitation level for each compound, therefore, provides a reliable basis for comparing the relative strength of any detection of that compound.
- **Data Compatibility.** It is important to note that when sample locations are covered with or near the edge of an artificial surface (*e.g.*, asphalt or concrete), sample measurements are often distorted (increased) significantly. Such distortion can be attributed to the fact that gas rising from sources beneath impermeable caps tends to reach equilibrium underneath the cap. Thus, a reading taken below or near an impermeable surface is much higher than it would be in the absence of such a cap.
- The **Chain-of-Custody** form, which was shipped with the samples for this survey, is supplied as **Attachment 4**.
- **Laboratory QA/QC procedures** included standards, surrogates, and blanks appropriate to EPA Method 8260 (Modified). Field work, analyses, and reporting were done in accordance with BEACON's Quality Assurance Program Plan.
- **QA/QC Contaminant Corrections.** Following EPA guidelines, laboratory data is not corrected for method blank sample contamination values; any contamination detected on QA/QC samples is reported in **Table 1**.
- **Laboratory method blanks** are run each day with project samples to identify contamination present in the laboratory. If contamination is detected on a method blank, measurements of identical compounds on samples analyzed the same day are considered

to be suspect and are flagged in the laboratory report. The laboratory method blank analyzed in connection with the present samples revealed no contamination.

- **Survey findings** are relative exclusively to this project and should not routinely be compared with results of other BEACON Surveys. *To establish a relationship between reported soil-gas measurements and actual subsurface contaminant concentrations, which will indicate those detections representing significant subsurface contamination, BEACON recommends the guidelines on the inside front cover of this report.*

- The following **Attachments** are included:

- 1- Field Procedures
- 2- Field Deployment Report
- 3- Laboratory Procedures
- 4- Chain-of-Custody Form

Table 1

Beacon Environmental Services, Inc.  
 323 Williams Street, Suite D  
 Bel Air, MD 21014

Passive Soil-Gas Data  
 Analysis by EPA Method 8260B (Modified)

Client Sample ID:	<b>Meth_Bl</b>	<b>SG-5</b>	<b>SG-6</b>	<b>SG-7</b>	<b>SG-9</b>
Project Number:	EM1724	EM1724	EM1724	EM1724	EM1724
Lab File ID:	04092011	04092012	04092013	04092014	04092015
Received Date:		9/17/2004	9/17/2004	9/17/2004	9/17/2004
Analysis Date:	9/20/2004	9/20/2004	9/20/2004	9/20/2004	9/20/2004
Analysis Time:	16:13	17:14	17:45	18:16	18:47
Units:	ng/trap	ng/trap	ng/trap	ng/trap	ng/trap
COMPOUNDS					
Vinyl Chloride	<25	<25	<25	<25	<25
1,1-Dichloroethene	<25	<25	<25	<25	<25
trans-1,2-Dichloroethene	<25	<25	<25	<25	<25
cis-1,2-Dichloroethene	<25	<25	<25	7 J	<25
Trichloroethene	<25	10 J	6 J	21 J	<25
Tetrachloroethene	<25	261	35	646	<25

Client Sample ID:	<b>SG-10</b>	<b>SG-11</b>	<b>SG-13</b>	<b>SG-14</b>	<b>SG-15</b>
Project Number:	EM1724	EM1724	EM1724	EM1724	EM1724
Lab File ID:	04092016	04092017	04092018	04092019	04092020
Received Date:	38247	9/17/2004	9/17/2004	9/17/2004	9/17/2004
Analysis Date:	9/20/2004	9/20/2004	9/20/2004	9/20/2004	9/20/2004
Analysis Time:	19:18	19:49	20:19	20:50	21:21
Units:	ng/trap	ng/trap	ng/trap	ng/trap	ng/trap
COMPOUNDS					
Vinyl Chloride	<25	<25	<25	<25	<25
1,1-Dichloroethene	<25	<25	<25	<25	<25
trans-1,2-Dichloroethene	<25	<25	<25	<25	<25
cis-1,2-Dichloroethene	<25	<25	<25	<25	7 J
Trichloroethene	<25	<25	<25	<25	463
Tetrachloroethene	107	78	73	298	116

Results in nanograms (ng). J = Estimated value below reported quantitation level. B = Detected in method blank.



## Appendix F

### Aerial Photographs



**846 W. Washington Street**

846 W WASHINGTON ST

GREENVILLE, SC 29601

Inquiry Number: 6431053.8

March 31, 2021

## The EDR Aerial Photo Decade Package



6 Armstrong Road, 4th floor  
Shelton, CT 06484  
Toll Free: 800.352.0050  
[www.edrnet.com](http://www.edrnet.com)

## EDR Aerial Photo Decade Package

03/31/21

**Site Name:**

846 W. Washington Street  
846 W WASHINGTON ST  
GREENVILLE, SC 29601  
EDR Inquiry # 6431053.8

**Client Name:**

Bunnell-Lammons Engineering  
6004 Ponders Court  
Greenville, SC 29615  
Contact: Grant D Davis



Environmental Data Resources, Inc. (EDR) Aerial Photo Decade Package is a screening tool designed to assist environmental professionals in evaluating potential liability on a target property resulting from past activities. EDR's professional researchers provide digitally reproduced historical aerial photographs, and when available, provide one photo per decade.

**Search Results:**

<u>Year</u>	<u>Scale</u>	<u>Details</u>	<u>Source</u>
2017	1"=500'	Flight Year: 2017	USDA/NAIP
2013	1"=500'	Flight Year: 2013	USDA/NAIP
2009	1"=500'	Flight Year: 2009	USDA/NAIP
2006	1"=500'	Flight Year: 2006	USDA/NAIP
1994	1"=500'	Acquisition Date: February 25, 1994	USGS/DOQQ
1988	1"=500'	Flight Date: March 26, 1988	USGS
1981	1"=500'	Flight Date: March 09, 1981	USDA
1978	1"=500'	Flight Date: March 22, 1978	USDA
1976	1"=500'	Flight Date: January 30, 1976	USGS
1964	1"=500'	Flight Date: September 16, 1964	USGS
1955	1"=500'	Flight Date: April 16, 1955	USDA
1951	1"=500'	Flight Date: May 14, 1951	USGS
1948	1"=500'	Flight Date: March 30, 1948	USGS
1943	1"=500'	Flight Date: April 03, 1943	USDA

**When delivered electronically by EDR, the aerial photo images included with this report are for ONE TIME USE ONLY. Further reproduction of these aerial photo images is prohibited without permission from EDR. For more information contact your EDR Account Executive.**

**Disclaimer - Copyright and Trademark Notice**

This Report contains certain information obtained from a variety of public and other sources reasonably available to Environmental Data Resources, Inc. It cannot be concluded from this Report that coverage information for the target and surrounding properties does not exist from other sources. NO WARRANTY EXPRESSED OR IMPLIED, IS MADE WHATSOEVER IN CONNECTION WITH THIS REPORT. ENVIRONMENTAL DATA RESOURCES, INC. SPECIFICALLY DISCLAIMS THE MAKING OF ANY SUCH WARRANTIES, INCLUDING WITHOUT LIMITATION, MERCHANTABILITY OR FITNESS FOR A PARTICULAR USE OR PURPOSE. ALL RISK IS ASSUMED BY THE USER. IN NO EVENT SHALL ENVIRONMENTAL DATA RESOURCES, INC. BE LIABLE TO ANYONE, WHETHER ARISING OUT OF ERRORS OR OMISSIONS, NEGLIGENCE, ACCIDENT OR ANY OTHER CAUSE, FOR ANY LOSS OF DAMAGE, INCLUDING, WITHOUT LIMITATION, SPECIAL, INCIDENTAL, CONSEQUENTIAL, OR EXEMPLARY DAMAGES. ANY LIABILITY ON THE PART OF ENVIRONMENTAL DATA RESOURCES, INC. IS STRICTLY LIMITED TO A REFUND OF THE AMOUNT PAID FOR THIS REPORT. Purchaser accepts this Report "AS IS". Any analyses, estimates, ratings, environmental risk levels or risk codes provided in this Report are provided for illustrative purposes only, and are not intended to provide, nor should they be interpreted as providing any facts regarding, or prediction or forecast of, any environmental risk for any property. Only a Phase I Environmental Site Assessment performed by an environmental professional can provide information regarding the environmental risk for any property. Additionally, the information provided in this Report is not to be construed as legal advice.

Copyright 2021 by Environmental Data Resources, Inc. All rights reserved. Reproduction in any media or format, in whole or in part, of any report or map of Environmental Data Resources, Inc., or its affiliates, is prohibited without prior written permission.

EDR and its logos (including Sanborn and Sanborn Map) are trademarks of Environmental Data Resources, Inc. or its affiliates. All other trademarks used herein are the property of their respective owners.





INQUIRY #: 6431053.8

YEAR: 2017

— = 500'







INQUIRY #: 6431053.8

YEAR: 2013

— = 500'







INQUIRY #: 6431053.8

YEAR: 2009

— = 500'







INQUIRY #: 6431053.8

YEAR: 2006

— = 500'







INQUIRY #: 6431053.8

YEAR: 1994

— = 500'







INQUIRY #: 6431053.8

YEAR: 1988

— = 500'








INQUIRY #: 6431053.8

YEAR: 1981

— = 500'








INQUIRY #: 6431053.8

YEAR: 1978

— = 500'







INQUIRY #: 6431053.8

YEAR: 1976

— = 500'







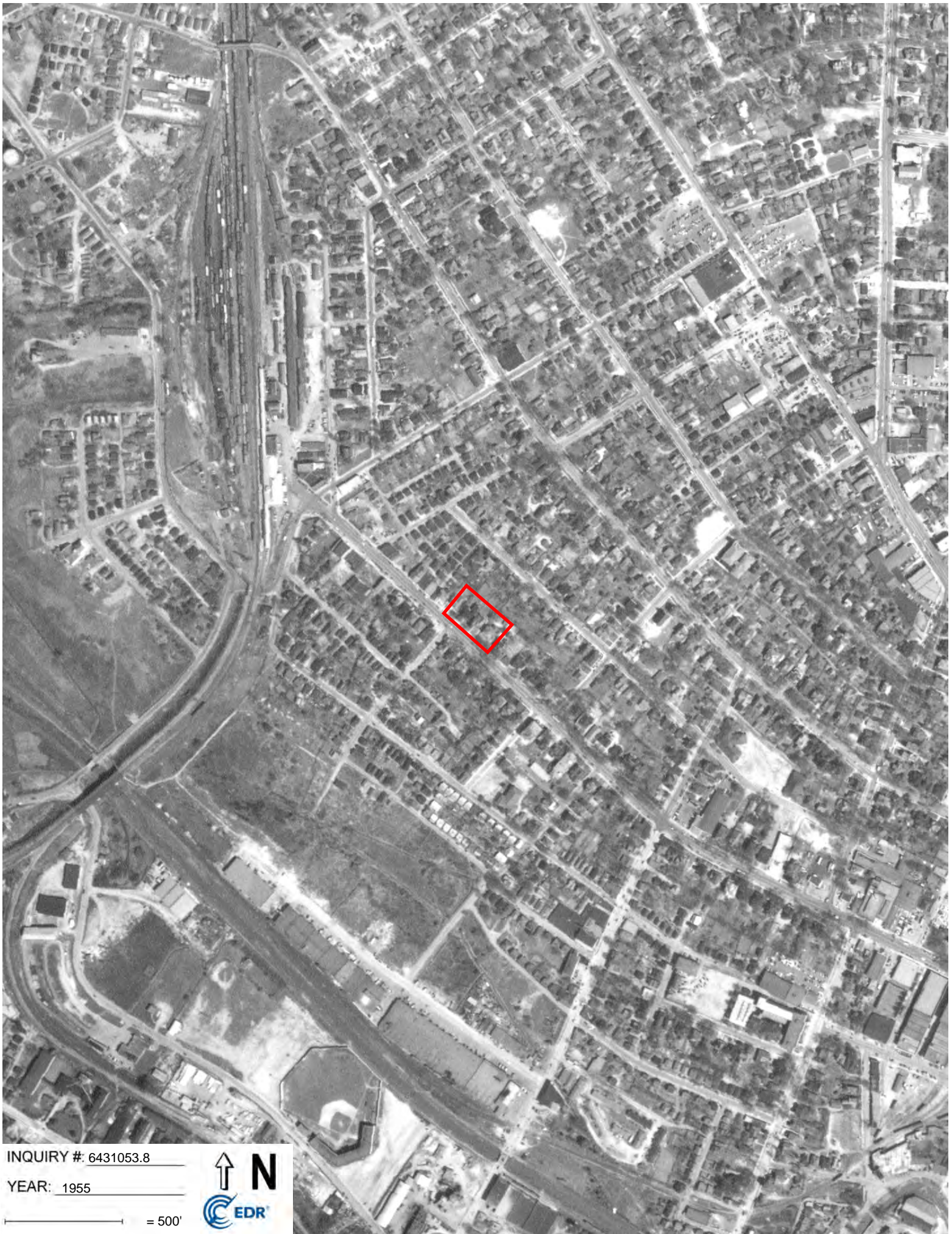
INQUIRY #: 6431053.8

YEAR: 1964

— = 500'







INQUIRY #: 6431053.8

YEAR: 1955

— = 500'








INQUIRY #: 6431053.8

YEAR: 1951

— = 500'








INQUIRY #: 6431053.8

YEAR: 1948

— = 500'







INQUIRY #: 6431053.8

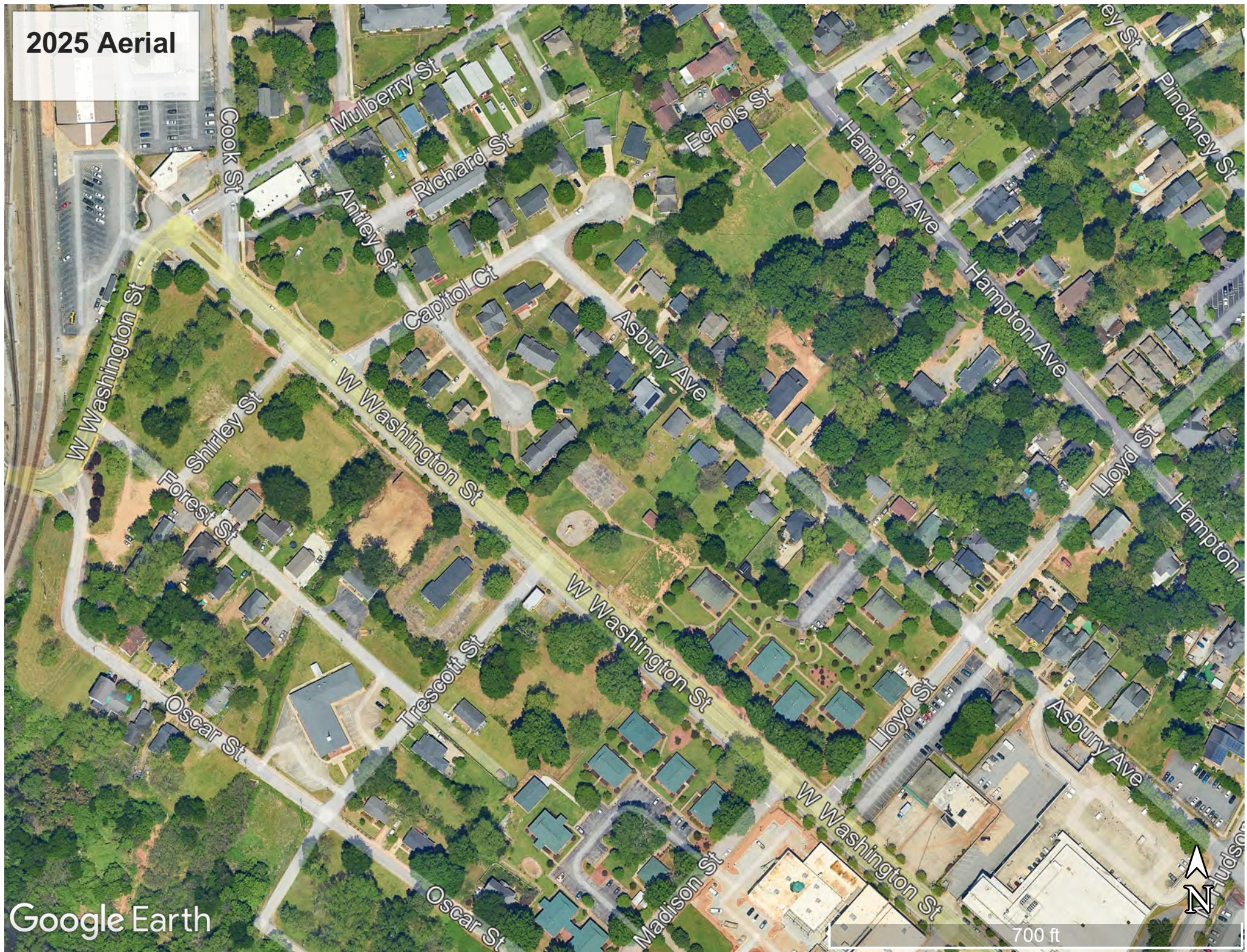
YEAR: 1943

— = 500'





2025 Aerial




Google Earth



## Appendix G

### Fire Insurance Maps



846 W. Washington Street  
846 W WASHINGTON ST  
GREENVILLE, SC 29601

Inquiry Number: 6431053.3

April 01, 2021

## Certified Sanborn® Map Report



6 Armstrong Road, 4th floor  
Shelton, CT 06484  
Toll Free: 800.352.0050  
[www.edrnet.com](http://www.edrnet.com)

## Certified Sanborn® Map Report

04/01/21

**Site Name:**

846 W. Washington Street  
846 W WASHINGTON ST  
GREENVILLE, SC 29601  
EDR Inquiry # 6431053.3

**Client Name:**

Bunnell-Lammons Engineering  
6004 Ponders Court  
Greenville, SC 29615  
Contact: Grant D Davis



The Sanborn Library has been searched by EDR and maps covering the target property location as provided by Bunnell-Lammons Engineering were identified for the years listed below. The Sanborn Library is the largest, most complete collection of fire insurance maps. The collection includes maps from Sanborn, Bromley, Perris & Browne, Hopkins, Barlow, and others. Only Environmental Data Resources Inc. (EDR) is authorized to grant rights for commercial reproduction of maps by the Sanborn Library LLC, the copyright holder for the collection. Results can be authenticated by visiting [www.edrnet.com/sanborn](http://www.edrnet.com/sanborn).

The Sanborn Library is continually enhanced with newly identified map archives. This report accesses all maps in the collection as of the day this report was generated.

### Certified Sanborn Results:

**Certification #** 415E-4584-907A  
**PO #** 16036-02  
**Project** 846 W. Washington

**Maps Provided:**

1969  
1961  
1920  
1913  
1908



Sanborn® Library search results

Certification #: 415E-4584-907A

The Sanborn Library includes more than 1.2 million fire insurance maps from Sanborn, Bromley, Perris & Browne, Hopkins, Barlow and others which track historical property usage in approximately 12,000 American cities and towns. Collections searched:

- ☒ Library of Congress
- ☒ University Publications of America
- ☒ EDR Private Collection

*The Sanborn Library LLC Since 1866™*

### Limited Permission To Make Copies

Bunnell-Lammons Engineering (the client) is permitted to make up to FIVE photocopies of this Sanborn Map transmittal and each fire insurance map accompanying this report solely for the limited use of its customer. No one other than the client is authorized to make copies. Upon request made directly to an EDR Account Executive, the client may be permitted to make a limited number of additional photocopies. This permission is conditioned upon compliance by the client, its customer and their agents with EDR's copyright policy; a copy of which is available upon request.

### Disclaimer - Copyright and Trademark Notice

This Report contains certain information obtained from a variety of public and other sources reasonably available to Environmental Data Resources, Inc. It cannot be concluded from this Report that coverage information for the target and surrounding properties does not exist from other sources. NO WARRANTY EXPRESSED OR IMPLIED, IS MADE WHATSOEVER IN CONNECTION WITH THIS REPORT. ENVIRONMENTAL DATA RESOURCES, INC. SPECIFICALLY DISCLAIMS THE MAKING OF ANY SUCH WARRANTIES, INCLUDING WITHOUT LIMITATION, MERCHANTABILITY OR FITNESS FOR A PARTICULAR USE OR PURPOSE. ALL RISK IS ASSUMED BY THE USER. IN NO EVENT SHALL ENVIRONMENTAL DATA RESOURCES, INC. BE LIABLE TO ANYONE, WHETHER ARISING OUT OF ERRORS OR OMISSIONS, NEGLIGENCE, ACCIDENT OR ANY OTHER CAUSE, FOR ANY LOSS OF DAMAGE, INCLUDING, WITHOUT LIMITATION, SPECIAL, INCIDENTAL, CONSEQUENTIAL, OR EXEMPLARY DAMAGES. ANY LIABILITY ON THE PART OF ENVIRONMENTAL DATA RESOURCES, INC. IS STRICTLY LIMITED TO A REFUND OF THE AMOUNT PAID FOR THIS REPORT. Purchaser accepts this Report "AS IS". Any analyses, estimates, ratings, environmental risk levels or risk codes provided in this Report are provided for illustrative purposes only, and are not intended to provide, nor should they be interpreted as providing any facts regarding, or prediction or forecast of, any environmental risk for any property. Only a Phase I Environmental Site Assessment performed by an environmental professional can provide information regarding the environmental risk for any property. Additionally, the information provided in this Report is not to be construed as legal advice. Copyright 2021 by Environmental Data Resources, Inc. All rights reserved. Reproduction in any media or format, in whole or in part, of any report or map of Environmental Data Resources, Inc., or its affiliates, is prohibited without prior written permission.


EDR and its logos (including Sanborn and Sanborn Map) are trademarks of Environmental Data Resources, Inc. or its affiliates. All other trademarks used herein are the property of their respective owners.

## Sanborn Sheet Key

This Certified Sanborn Map Report is based upon the following Sanborn Fire Insurance map sheets.



### 1969 Source Sheets



Volume 1, Sheet 37  
1969



Volume 1, Sheet 38  
1969

### 1961 Source Sheets



Volume 1, Sheet 37  
1961



Volume 1, Sheet 38  
1961

### 1920 Source Sheets



Volume 1, Sheet 37  
1920



Volume 1, Sheet 38  
1920

### 1913 Source Sheets



Volume 1, Sheet 18  
1913



Volume 1, Sheet 19  
1913



Volume 1, Sheet 22  
1913

### ***Sanborn Sheet Key***

This Certified Sanborn Map Report is based upon the following Sanborn Fire Insurance map sheets.

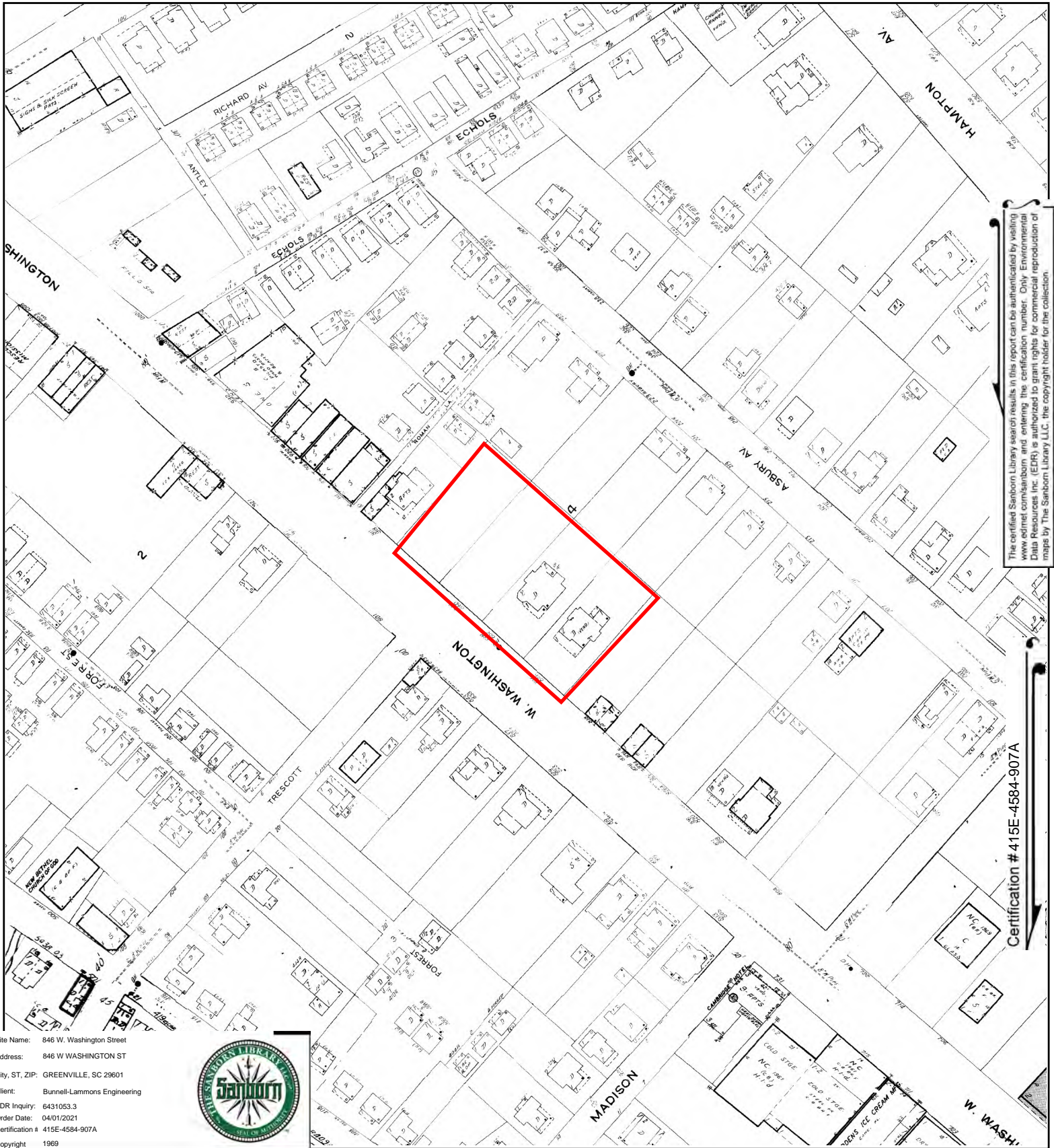


### **1908 Source Sheets**



Volume 1, Sheet 17  
1908





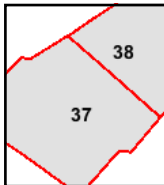
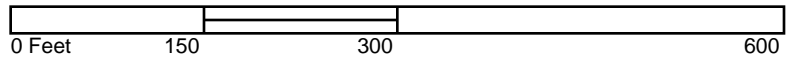
The certified Sanborn Library search results in this report can be authenticated by visiting [www.edr.com/sanborn](http://www.edr.com/sanborn) and entering the certification number. Only Environmental Data Resources Inc. (EDR) is authorized to grant rights for commercial reproduction of maps by The Sanborn Library LLC, the copyright holder for the collection.

Certification # 415E-4584-907A

Site Name: 846 W. Washington Street  
 Address: 846 W WASHINGTON ST  
 City, ST, ZIP: GREENVILLE, SC 29601  
 Client: Bunnell-Lammons Engineering  
 EDR Inquiry: 6431053.3  
 Order Date: 04/01/2021  
 Certification # 415E-4584-907A  
 Copyright 1969



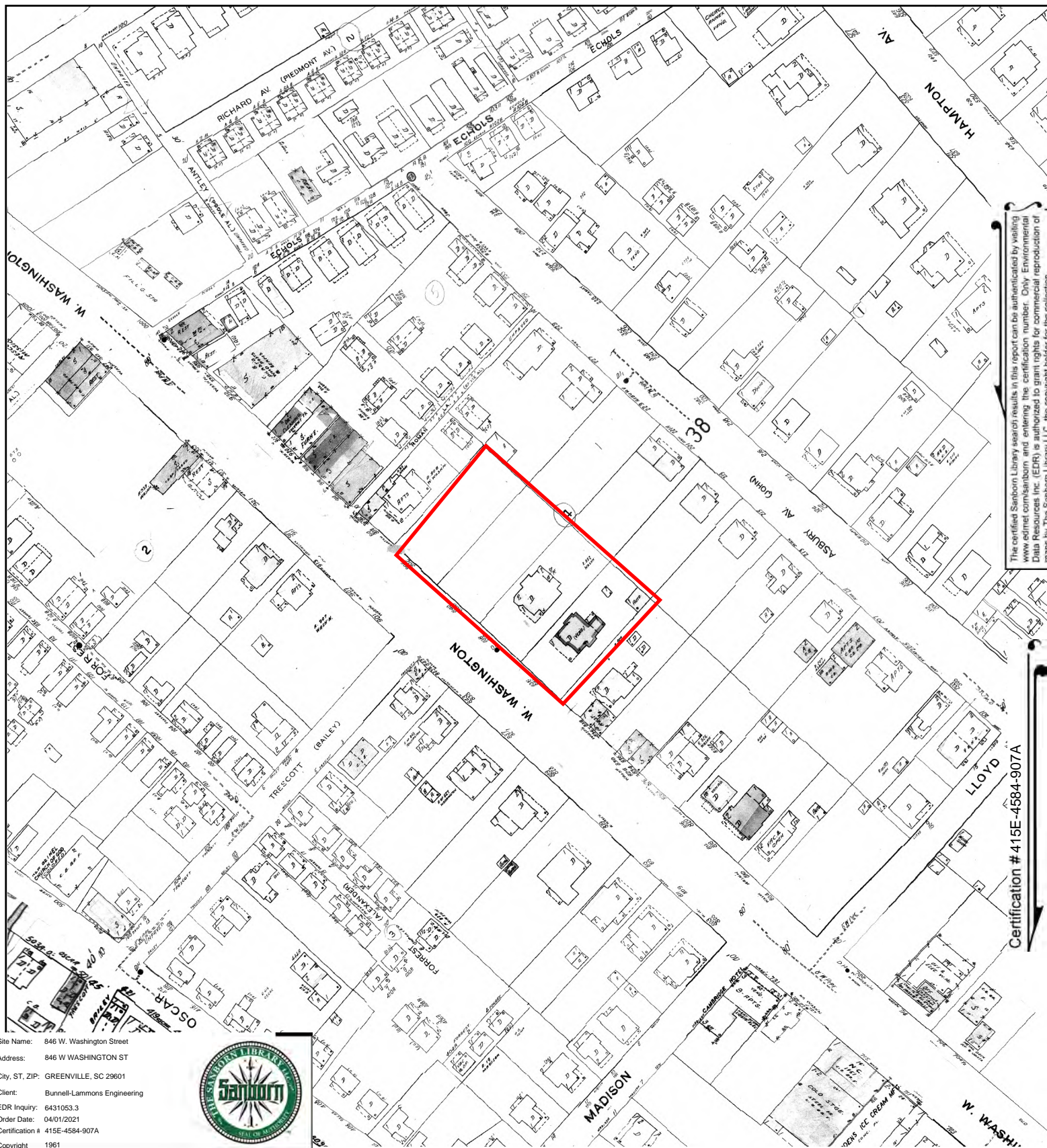
This Certified Sanborn Map combines the following sheets.  
 Outlined areas indicate map sheets within the collection.



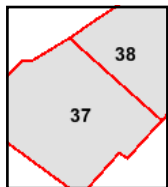
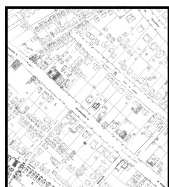
Volume 1, Sheet 38  
 Volume 1, Sheet 37







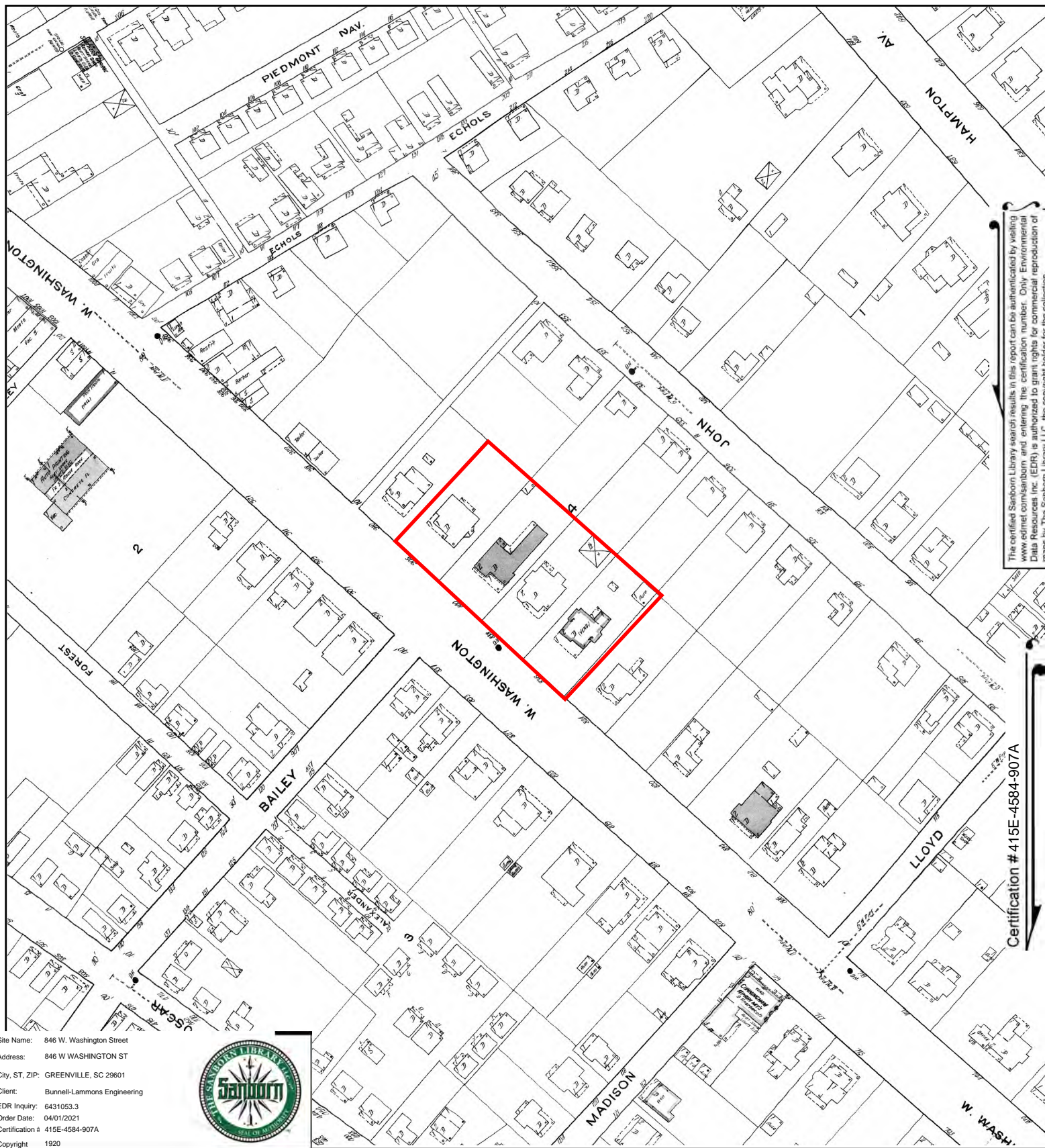
This Certified Sanborn Map combines the following sheets.  
 Outlined areas indicate map sheets within the collection.



Volume 1, Sheet 38  
 Volume 1, Sheet 37







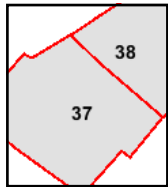
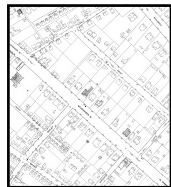
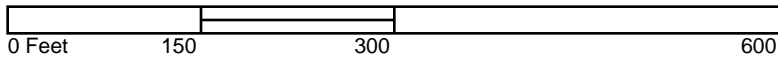
The certified Sanborn Library search results in this report can be authenticated by visiting [www.edr.com/sanborn](http://www.edr.com/sanborn) and entering the certification number. Only Environmental Data Resources Inc. (EDR) is authorized to grant rights for commercial reproduction of maps by The Sanborn Library LLC, the copyright holder for the collection.

Certification # 415E-4584-907A

Site Name: 846 W. Washington Street  
 Address: 846 W WASHINGTON ST  
 City, ST, ZIP: GREENVILLE, SC 29601  
 Client: Bunnell-Lammons Engineering  
 EDR Inquiry: 6431053.3  
 Order Date: 04/01/2021  
 Certification #: 415E-4584-907A  
 Copyright: 1920

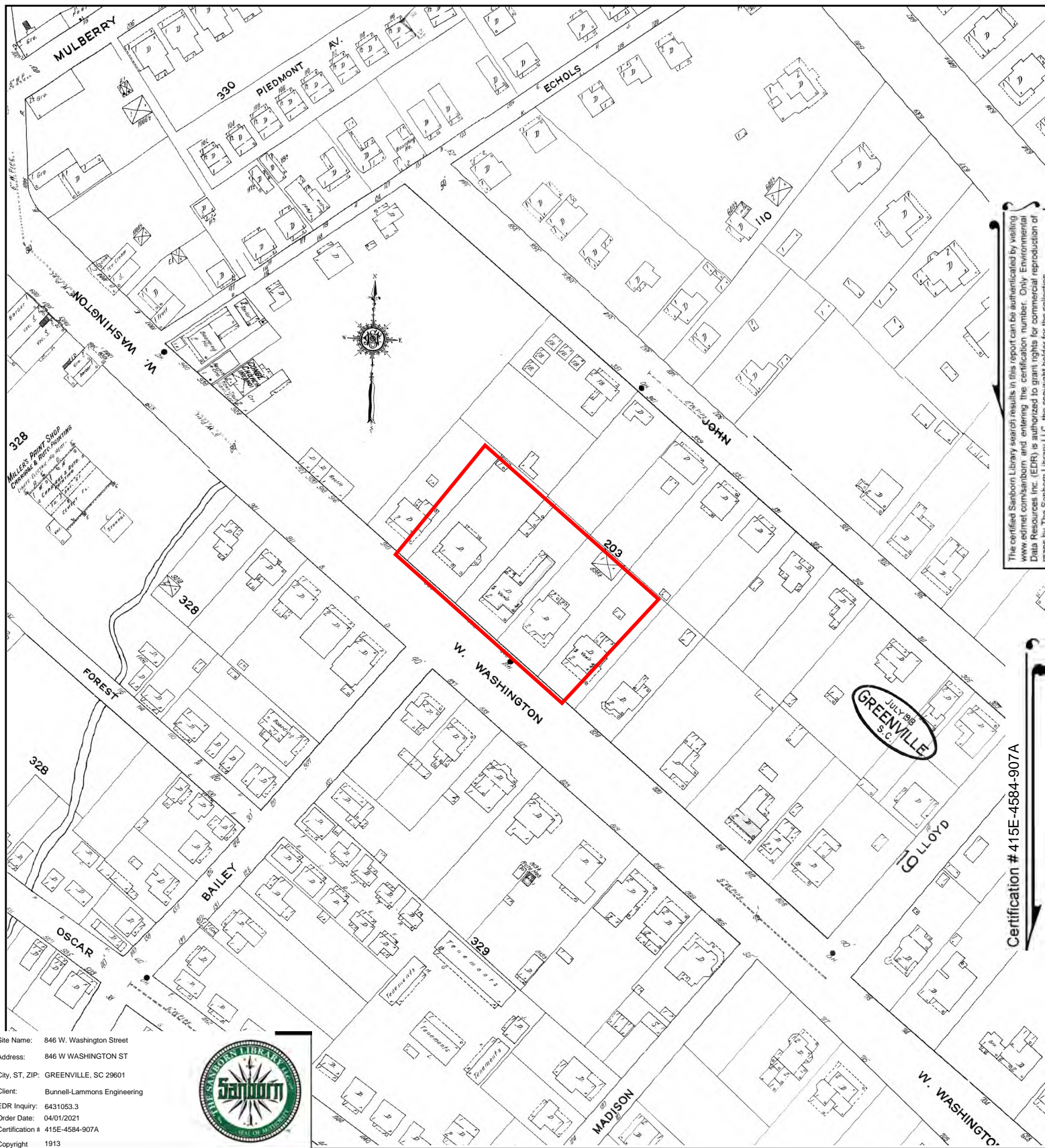


This Certified Sanborn Map combines the following sheets.  
 Outlined areas indicate map sheets within the collection.



Volume 1, Sheet 38  
 Volume 1, Sheet 37

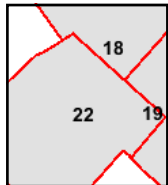
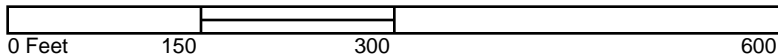




Site Name: 846 W. Washington Street  
 Address: 846 W WASHINGTON ST  
 City, ST, ZIP: GREENVILLE, SC 29601  
 Client: Bunnell-Lammons Engineering  
 EDR Inquiry: 6431053.3  
 Order Date: 04/01/2021  
 Certification #: 415E-4584-907A  
 Copyright: 1913

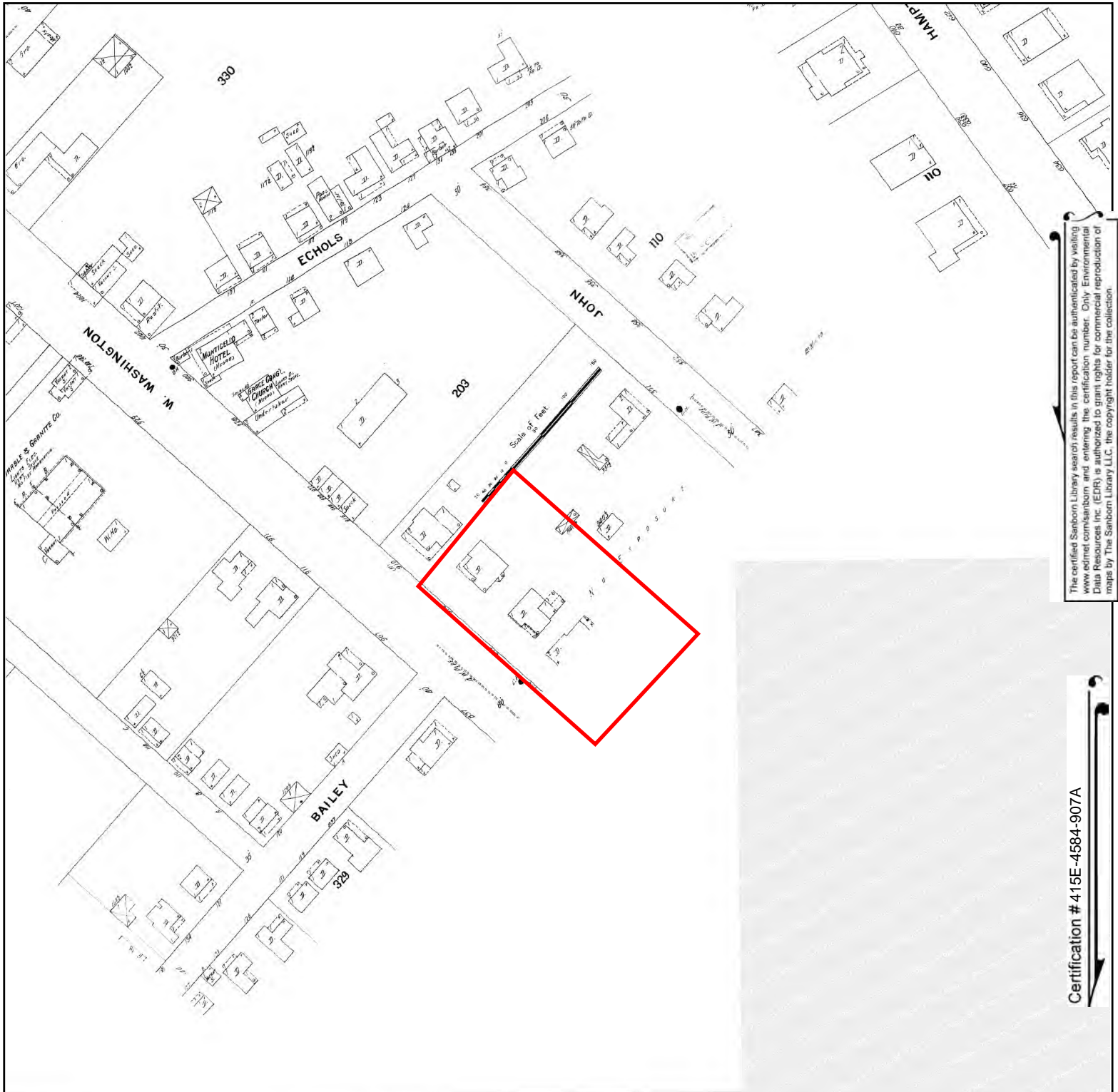


This Certified Sanborn Map combines the following sheets.  
 Outlined areas indicate map sheets within the collection.



Volume 1, Sheet 22  
 Volume 1, Sheet 19  
 Volume 1, Sheet 18





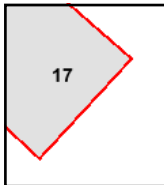
The certified Sanborn Library search results in this report can be authenticated by visiting [www.edr.com/sanborn](http://www.edr.com/sanborn) and entering the certification number. Only Environmental Data Resources Inc. (EDR) is authorized to grant rights for commercial reproduction of maps by The Sanborn Library LLC, the copyright holder for the collection.

Certification # 415E-4584-907A

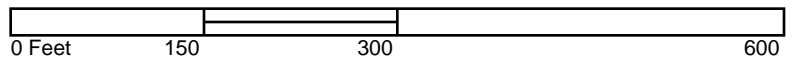
Site Name: 846 W. Washington Street  
 Address: 846 W WASHINGTON ST  
 City, ST, ZIP: GREENVILLE, SC 29601  
 Client: Bunnell-Lammons Engineering  
 EDR Inquiry: 6431053.3  
 Order Date: 04/01/2021  
 Certification # 415E-4584-907A  
 Copyright 1908



This Certified Sanborn Map combines the following sheets.  
 Outlined areas indicate map sheets within the collection.



Volume 1, Sheet 17



# Appendix H

## City Directory Records



**846 W. Washington Street**

846 W WASHINGTON ST  
GREENVILLE, SC 29601

Inquiry Number: 6431053.5  
April 05, 2021

## The EDR-City Directory Image Report



Environmental Data Resources Inc

6 Armstrong Road  
Shelton, CT 06484  
800.352.0050  
[www.edrnet.com](http://www.edrnet.com)

## TABLE OF CONTENTS

### SECTION

Executive Summary

Findings

City Directory Images

***Thank you for your business.***

Please contact EDR at 1-800-352-0050  
with any questions or comments.

### **Disclaimer - Copyright and Trademark Notice**

This Report contains certain information obtained from a variety of public and other sources reasonably available to Environmental Data Resources, Inc. It cannot be concluded from this Report that coverage information for the target and surrounding properties does not exist from other sources. **NO WARRANTY EXPRESSED OR IMPLIED, IS MADE WHATSOEVER IN CONNECTION WITH THIS REPORT. ENVIRONMENTAL DATA RESOURCES, INC. SPECIFICALLY DISCLAIMS THE MAKING OF ANY SUCH WARRANTIES, INCLUDING WITHOUT LIMITATION, MERCHANTABILITY OR FITNESS FOR A PARTICULAR USE OR PURPOSE. ALL RISK IS ASSUMED BY THE USER. IN NO EVENT SHALL ENVIRONMENTAL DATA RESOURCES, INC. BE LIABLE TO ANYONE, WHETHER ARISING OUT OF ERRORS OR OMISSIONS, NEGLIGENCE, ACCIDENT OR ANY OTHER CAUSE, FOR ANY LOSS OR DAMAGE, INCLUDING, WITHOUT LIMITATION, SPECIAL, INCIDENTAL, CONSEQUENTIAL, OR EXEMPLARY DAMAGES. ANY LIABILITY ON THE PART OF ENVIRONMENTAL DATA RESOURCES, INC. IS STRICTLY LIMITED TO A REFUND OF THE AMOUNT PAID FOR THIS REPORT.** Purchaser accepts this Report "AS IS". Any analyses, estimates, ratings, environmental risk levels or risk codes provided in this Report are provided for illustrative purposes only, and are not intended to provide, nor should they be interpreted as providing any facts regarding, or prediction or forecast of, any environmental risk for any property. Only a Phase I Environmental Site Assessment performed by an environmental professional can provide information regarding the environmental risk for any property. Additionally, the information provided in this Report is not to be construed as legal advice.

Copyright 2020 by Environmental Data Resources, Inc. All rights reserved. Reproduction in any media or format, in whole or in part, of any report or map of Environmental Data Resources, Inc. or its affiliates is prohibited without prior written permission.

EDR and its logos (including Sanborn and Sanborn Map) are trademarks of Environmental Data Resources, Inc. or its affiliates. All other trademarks used herein are the property of their respective owners.

## EXECUTIVE SUMMARY

### DESCRIPTION

Environmental Data Resources, Inc.'s (EDR) City Directory Report is a screening tool designed to assist environmental professionals in evaluating potential liability on a target property resulting from past activities. EDR's City Directory Report includes a search of available city directory data at 5 year intervals.

### RECORD SOURCES

EDR's Digital Archive combines historical directory listings from sources such as Cole Information and Dun & Bradstreet. These standard sources of property information complement and enhance each other to provide a more comprehensive report.

EDR is licensed to reproduce certain City Directory works by the copyright holders of those works. The purchaser of this EDR City Directory Report may include it in report(s) delivered to a customer. Reproduction of City Directories without permission of the publisher or licensed vendor may be a violation of copyright.

Data by

**infoUSA<sup>®</sup>**

Copyright©2008  
All Rights Reserved

### RESEARCH SUMMARY

The following research sources were consulted in the preparation of this report. A check mark indicates where information was identified in the source and provided in this report.

<u>Year</u>	<u>Target Street</u>	<u>Cross Street</u>	<u>Source</u>
2017	<input checked="" type="checkbox"/>	<input type="checkbox"/>	EDR Digital Archive
2014	<input checked="" type="checkbox"/>	<input type="checkbox"/>	EDR Digital Archive
2010	<input checked="" type="checkbox"/>	<input type="checkbox"/>	EDR Digital Archive
2005	<input checked="" type="checkbox"/>	<input type="checkbox"/>	EDR Digital Archive
2000	<input checked="" type="checkbox"/>	<input type="checkbox"/>	EDR Digital Archive
1995	<input checked="" type="checkbox"/>	<input type="checkbox"/>	EDR Digital Archive
1992	<input checked="" type="checkbox"/>	<input type="checkbox"/>	EDR Digital Archive
1985	<input checked="" type="checkbox"/>	<input type="checkbox"/>	Polk's City Directory
1980	<input checked="" type="checkbox"/>	<input type="checkbox"/>	Hill's City Directory
1975	<input checked="" type="checkbox"/>	<input type="checkbox"/>	Hill's City Directory
1970	<input checked="" type="checkbox"/>	<input type="checkbox"/>	Hill's City Directory
1967	<input checked="" type="checkbox"/>	<input type="checkbox"/>	Hill's City Directory
1964	<input checked="" type="checkbox"/>	<input type="checkbox"/>	Hill's City Directory





## FINDINGS

### TARGET PROPERTY STREET

846 W WASHINGTON ST  
GREENVILLE, SC 29601

<u>Year</u>	<u>CD Image</u>	<u>Source</u>
-------------	-----------------	---------------

### W WASHINGTON ST

2017	pg A2	EDR Digital Archive
2014	pg A6	EDR Digital Archive
2010	pg A10	EDR Digital Archive
2005	pg A14	EDR Digital Archive
2000	pg A18	EDR Digital Archive
1995	pg A20	EDR Digital Archive
1992	pg A24	EDR Digital Archive
1985	pg A27	Polk's City Directory
1985	pg A28	Polk's City Directory
1980	pg A29	Hill's City Directory
1980	pg A30	Hill's City Directory
1975	pg A31	Hill's City Directory
1975	pg A32	Hill's City Directory
1970	pg A33	Hill's City Directory
1970	pg A34	Hill's City Directory
1967	pg A35	Hill's City Directory
1967	pg A36	Hill's City Directory
1967	pg A37	Hill's City Directory
1964	pg A38	Hill's City Directory
1964	pg A39	Hill's City Directory
1964	pg A40	Hill's City Directory
1964	pg A41	Hill's City Directory

## FINDINGS

### CROSS STREETS

No Cross Streets Identified

## **City Directory Images**

**W WASHINGTON ST 2017**

201 BLACKWELL, LAVENIA M  
BOUZIGARD, MONA F  
BOWERS, JOSEPH B  
BRACEL, CALVIN  
BYRD, WILLIE R  
CAPPS, L J  
CHEEKS, QUEEN E  
COLEMAN, MAXIE R  
DEER, LEILANI R  
EDWARDS, MARTHA A  
EGAN, JUDITH W  
FORRESTER, THOMAS D  
FOWLER, DANNY D  
FREY, JESSIE  
GILLESPIE, JANICE E  
GREENVILLE SUMMIT  
GRIFFEN, DUDLEY  
GUERRERO, GLADYS  
HAVENS, STANLEY  
HOOPER, CARROLL V  
HOWFIELD, MARY H  
INGRAM, OCTAVIUS  
JENKINS, JOSEPH  
JOHNSON, HERMAN  
JOHNSON, ISAAC L  
LEE, ALLEN  
LOVE, NAKIFA  
MANNING, CONNIE  
MASON, MARSHAL W  
MCALLISTER, JIM A  
MCKITTRICK, JP  
MILLER, TEVIN  
MOTTE, SUZANNE K  
MURPHY, BERNADINE  
NALLEY, JAMES  
NEELEY, ELEANOR E  
NOBLE, SHARON  
PARRIS, PAMELA G  
PITTMAN, FRANCES  
REVIS, GLORIA K  
ROBINSON, TONY  
ROSEMOND, BILLY  
SANDERS, BILLY  
SAPP, JASON  
SCOTT, IRENE T  
SEXTON, PEGGY A  
SHAW, EMMANUEL  
SHELDON, SANDRA  
SIMPKINS, HERBERT  
SMITH, ANTHONY F

# W WASHINGTON ST 2017 (Cont'd)

201 SMITH, BETTY J  
 SMITH, ELAINE R  
 SNYDER, BOBBY  
 SURRATT, BETTY A  
 TRUEBLOOD, LEE  
 TURNER, LUSTER  
 TURPIN, CAROL J  
 UPTON, PEGGY  
 WEST, LINDA M  
 WHITE, PATRICE  
 WILLIAMS, JC C  
 302 FPC THEATER  
 NATIONAL CHRISTIAN COLLEGE ATHLETIC  
 415 BATSON ARCHITECTS  
 BATSON ASSOCIATES  
 DINING FOR WOMEN  
 GCM INC  
 LOUIS P BATSON III ARCHT  
 VENUE 4 DESIGN  
 435 DOWNTOWN PRESBYTERIAN CHURCH  
 520 GREENVILLE HERRITAGE FCU  
 552 WEBBSSETTLES FUNERAL HOME INC  
 570 CLEAR COMM NC INC  
 575 MIRACLE HILL GREENVILLE RESCUE MISSI  
 MIRACLE HILL MINISTRIES  
 600 UNITED STATES GOVERNMENT  
 UNITED STATES POSTAL SERVICEUSPS  
 627 BRASS & CARTER CONTRACTORS INC  
 706 SIMONS LIQUOR INC  
 711 MACHINERY MAINTENANCE & REBUILDERS I  
 RUSSELL ADAM MACHINERY CO  
 800 BARRANA, EUGENE  
 BOOKERT, BESSIE P  
 BRUSTER, LEVONIA B  
 CALHOUN, PARALEE L  
 CARTER, ROBERT L  
 CRUEL, MAE B  
 ELROD, OLA M  
 HAMPTON, PAUL  
 HARRIS, JOHNNIE M  
 JOHNSON, EUGENE  
 LEWIS, ANNIE M  
 LOGAN, ESSIE L  
 LOMAX, ANTHONY E  
 MANGLE, MARY  
 MOSS, RUTH E  
 PYLES, ELLA  
 RAMEY, JOHN B  
 ROGERS, JOHNNY  
 SANFORD, CAROLYN A

# W WASHINGTON ST 2017 (Cont'd)

800	SMITH, THOMAS
	SULLIVAN, MARY J
	WIDEMAN, IMOGENE
	WOODIE, ESTHER E
801	ALEXANDER, JAMES
	ANDERSON, MILFORD
	AUSTIN, MAMIE L
	BROCKWOOD SENIOR HOUSING
	BUTLER, LAURA
	CROWDER, LOIS A
	DAVIS, STEVIE
	DOCTOR, ETHER B
	ETHER, BELLE
	GOOSBY, JAMES
	GRIPPER, MARTHA A
	HAMPTON, RT T
	JAMESON, LEONARD M
	JOHNSON, ROSA
	JONES, RUDY
	MAHAFFEY, JOHN
	MCFARLIN, CHERYL
	MCLAUGHLIN, JESSIE A
	NEAL, PHILLIP E
	PEPPER, EVELYN P
	RICHARDSON, ELLEN R
	ROUNDTREE, ELAINE
	SCOTT, JACQUILIAN
	SEAWRIGHT, WILLIE
	SIMMS, DEBRA A
	SIMMS, DOROTHY
	STYLES, MATTIE R
	SUTTON, DENISE
	TURMON, BRENDA
	WALKER, HOWARD L
	WARDLAW, MARGARET J
	WILLIAMS, SETH B
849	GREGGS MUSIC SCHOOL
1040	COWORK GREENVILLE LLC
	OLEARY COLE INC
1102	BOUHAROUNS PACKAGE STORE INC
1311	ROSMOND, KATHY
1315	DOWNS, THOMAS
1317	FLETCHER, CLORISSA
	JACKSON, LULA V
1407	SULLIVAN, WANDA
1409	DENDY, CAROLYN
1415	STEWART, CONNIE R
1530	DIXIE IRON & METAL COMPANY INC
1600	GREATER GREENVILLE SANITATION COMMIS
1613	LEGACY CHARTER ELEMENTARY SCHOOL

**W WASHINGTON ST    2017    (Cont'd)**

1613	T JONES DAN CPA PA
1702	CRUELL, DEBORAH
1704	JONES, RICO
1706	SANDERS, CEDRICK
1708	WHITE, RODERICK J
1710	ADAMS, MARY T
1861	REPUBLIC LOCOMOTIVE



**W WASHINGTON ST 2014**

201 BLACKWELL, LAVENIA M  
BOUZIGARD, MONA F  
BOYTER, MARY K  
CAPPS, L J  
CHEEK, STEVE  
COLEMAN, MAXIE R  
CRYMES, HARRIET H  
DEER, LEILANI R  
DILLARD, JULIA J  
DRUMMOND, CHARLES C  
EGAN, JUDITH W  
ESTES, BARRY C  
FORRESTER, THOMAS D  
FOWLER, DANNY D  
GREENVILLE SUMMIT  
GRIFFEN, DUDLEY  
GUERRERO, GLADYS  
HANEY, VIRGINIA C  
HOOPER, CARROLL V  
HOWFIELD, MARY H  
JENKINS, JOSEPH  
KING, ELLA  
LAGERHOLM, JOE  
LAWLER, AUGUST  
LAWS, REGINALD  
LOCKABY, LAKE T  
MARTIN, TERRY T  
MASON, MARSHAL W  
MCCAULEY, LYNETTE  
MCKITTRICK, JP  
MOTTE, SUZANNE K  
NEELEY, ELEANOR E  
PITTMAN, FRANCES  
ROSEMOND, BILLY  
ROSS, ALLEN M  
RUTLEDGE, WILLIAM W  
SANDERS, BILLY  
SEXTON, PEGGY A  
SHAW, EMMANUEL  
SIMPKINS, HERBERT  
SLOAN, LAURA J  
SNYDER, BOBBY  
SPEARMAN, BILLY G  
SULLIVAN, MARY  
SWANK, MARGARETTE B  
TALBOT, ALFRED J  
TUMMINIA, LILIANA  
UPTON, PEGGY  
WEST, LINDA M  
WHITE, NOEL

# W WASHINGTON ST 2014 (Cont'd)

201	WILLIAMS, GEORGE
206	STANTON, STEVE
301	REVIS, GLORIA K
302	NATIONAL CHRISTIAN COLLEGE ATHLETIC
415	BATSON ARCHITECTS
	BATSON LOUIS P III ARCHT
	DINING FOR WOMEN
	GCM INC
	VENUE 4 DESIGN
435	DOWNTOWN PRESBYTERIAN CHURCH
526	LABOR READY
529	YELLOW CAB
552	WEBBSSETTLES FUNERAL HOME INC
575	MIRACLE HILL GREENVILLE RESCUE MISSI
	MIRACLE HILL MINISTRIES
600	UNITED STATES POSTAL SERVICEUSPS
627	BRASS & CARTER CONTRACTORS INC
706	SIMONS LIQUOR INC
711	MACHINERY MAINTENANCE & REBUILDERS I
	RUSSELL ADAM MACHINERY CO
800	BARRANA, EUGENE
	BROCKMAN, EDWARD I
	BURTON, NEICE B
	CALHOUN, PARALEE L
	CARTER, ROBERT L
	CRUEL, MAE B
	ELROD, OLA M
	GAFFNEY, LUCILLE
	HAMPTON, PAUL
	JOHNSTON, TAMMY
	LABOONE, CLARA F
	LEWIS, ANNIE M
	LOGAN, ESSIE L
	LOMAX, ANTHONY
	MANGLE, MARY
	MOSS, RUTH E
	PYLES, ELLA
	RODGERT, JAMES B
	SKELTON, TOMMY
	SMITH, MARCUS
	THOMASON, DOLPHUS L
	TURNER, ESTHER
	WOODIE, ESTHER
	YOUNG, VELMA
801	ALEXANDER, JAMES
	ANDERSON, MILFORD
	AUSTIN, MAMIE L
	BLACK, ESTELLA U
	BROCKWOOD SENIOR HOUSING
	CARTER, MARY A

**W WASHINGTON ST    2014    (Cont'd)**

801	COLLINS, ALONZO
	CROWDER, LOIS A
	DAVIS, STEVIE
	DILLARD, BILLY
	GOLDSMITH, MANUEL
	GRIFFIN, GLEN E
	HAMPTON, RT T
	HUNT, JAMES A
	JAMESON, MARY M
	JETER, CHRISTINE
	JONES, RUDY
	MAHAFFEY, JOHN
	MCFARLIN, CHERYL
	MCGILL, MARY A
	MCLAUGHLIN, MARQUISHA
	MILLER, ELIZABETH
	PEPPER, EVELYN P
	RICHARDSON, ELLEN R
	ROUNDTREE, ELAINE
	SCOTT, JACQULIAN
	SIMMS, DEBRA A
	SMITH, SAMUEL
	SUTTON, DENISE
	TERRY, WILLIE L
	THOMPSON, JESSE
	VANSICKLE, DORA
	WARDLAW, MARGARET J
	WARE, LUCILLE
	WILLIAMS, SETH I
	WRIGHT, KING D
846	NAACP
	SOUTHERNSIDE BLOCK PARTNERSHIP INC
849	GREGGS MUSIC SCHOOL
1040	OLEARY COLE INC
1102	BOUHAROUNS PACKAGE STORE INC
1120	AMTRAK
	AMTRAK STATIONGRV
1305	OCCUPANT UNKNOWN,
1307	HENDERSON, GREGORY
	OCCUPANT UNKNOWN,
1311	JACKSON, JESSIE
	ROSEMOND, RICHARD
	ROSMOND, KATHY
1314	HARTMAN, VANESSA L
1317	FLETCHER, CLORISSA
	LEE, RICKEY
	MCGOWEN, LINDA A
1407	SULLIVAN, WANDA
1409	HOUSER, RONALD H
1415	ELLISON, ANTONIO L

**W WASHINGTON ST 2014 (Cont'd)**

1500	BEHREND, MICHAEL S
1501	GREATER GREENVILLE SANITATION COMMIS
1530	DIXIE IRON & METAL COMPANY INC
1613	DAN T JONES CPA PA CPA
	LEGACY CHARTER ELEMENTARY SCHOOL
1702	CRUELL, DEBORAH
1706	OCCUPANT UNKNOWN,
1708	WHITE, RODERICK J
1710	ADAMS, MARY T
1861	REPUBLIC LOCOMOTIVE

**W WASHINGTON ST 2010**

201 ABERCROMBIE, ALFRED  
ARONLD, CEDRIC  
AUSTIN, MENUI  
BALCOM, JERRY  
BATES, VIRGINIA  
BENNETT, CINDY  
BINZ, DELIA  
BLACKWELL, LAVENIA M  
BOITER, GARY  
BOSTON, JEFFERY  
BROWN, MICHAEL K  
BROWN, ROBERT  
CALDWELL, NEELY E  
CARDEN, SYLVIA C  
CHEEK, STEVE  
COLEMAN, MAXIE R  
CURRY, HELEN  
DEER, LEILANI R  
DERRICK, ANNA M  
DOUZIGARD, MONA  
EDWARDS, GEORGE  
FLETCHER, NIGEL G  
FORRESTER, THOMAS D  
FOSTER, RAFAEL D  
FOUBERT, WILMA  
FOWLER, DANNY  
FRADY, PAULA  
FRIEND, TINA  
GILLIAM, NANCY D  
GOODWIN, SAM  
GRAHL, JOE E  
GREENVILLE SUMMIT  
GREER, MARILYN  
GREGORY, TONYA  
GRIFFEN, DUDLEY  
GRIFFIN, DUDLEY  
HANEY, VIRGINIA C  
HARBIN, RAYMOND  
HAWKINS, MILDRED F  
HOOD, DORA S  
HOOPER, CARROLL V  
JENKINS, JEROME  
KARNSTEDT, BETTY W  
LEE, ALLEN  
LOCKABY, LAKE T  
LYNN, RUSSELL  
MAHAFFEY, ROBERT E  
MARTIN, JUANITA  
MASON, MARSHAL  
MCCOY, SANDRA B

# W WASHINGTON ST 2010 (Cont'd)

201	MCGOWAN, JOANN S
	MCKITTRICK, J
	MOTTE, SUZANNE K
	NEELEY, ELEANOR
	NIX, MILDRED
	OBRIEN, SHERI
	PARNELL, DONNA C
	PARRIS, LEO
	PINEDA, ENRIQUETA
	POSEY, TOMMY
	PRATT, JOHNNIE N
	REID, LINDA
	REVIS, GLORIA K
	RICHARDS, EDNA R
	ROBINSON, SHIRLEY J
	ROSS, ALLEN M
	SANDERS, BILLY
	SCOTT, IRENE
	SEAWRIGHT, SANDRA L
	SHAW, JUNE A
	SHERAN, RHONDA G
	SIMMONS, JAMES C
	SIMPKINS, HERBERT
	SLOAN, LAURA J
	SMITH, MILTON L
	SOULE, JOHN P
	SPEARMAN, BILLY G
	STRANGE, HUBERT B
	SULLIVAN, LONNIE
	SWAFFORD, BILLY G
	SWANK, ARTHUR
	THOMPSON, NONA
	TURPIN, CAROL
	VAUGHN, ROBERT H
	WEBB, KATHERINE A
	WHITMIRE, FRANCES W
203	SHAW, MARY E
214	MARCOS KLEENING SVC
302	NCCAA
415	CITY LIGHTS
	HUGHES PAUL
	I D STUDIO INTERIORS
	RENATA PARKER PUBLIC RELATIONS
	SARA CHASTAIN INTERIORS
	SHADES CLASSIC WINDOW CVRNGS
	VENUE 4 DESIGN
523	CHUCKS BUMPER & GLASS INC
529	YELLOW CAB OF GREENVILLE
552	R & R LIMOUSINE SVC
	WEBBS SETTLES FUNERAL HOME

# W WASHINGTON ST 2010 (Cont'd)

570	ONDRE, WALTER
575	MIRACLE HILL GREENVILLE RESCUE OVERCOMERS PROGRAM
627	BRASS & CARTER CONTRACTORS
704	REAL GYPSY
706	SIMONS LIQUOR INC
711	RUSSELL ADAM MACHINERY CO
800	ADAMS, DARTHUL K CALHOUN, PARALEE L CARTER, LINDA CRUEL, MAE B ELROD, OLA M GAFFENEY, LUCILLE GAFFNEY, LUCILLE JONES, THOMAS LABOONE, CLARA F LOMAX, GEORGIA M MADDOX, JAMES L MANGLE, MARY MINOR, ALICE MOSS, RUTH E PENNIE, ELLA M SMITH, MARCUS TATE, M B TERRY, FRANK TURNER, ESTHER WOODIE, ESTHER
801	ANDERSON, MILFORD AUSTIN, MAMIE L BLACK, ESTELLA U BLANDIN, MATTIE BROCKWOOD SENIOR HOUSING CARTER, MARY COLLINS, ALONZO CROWDER, LOIS A DAVIS, STEVIE DILLARD, BILLY DIRTON, EARLINE DURHAM, VIOLA H FRANCE, ELLA GADDIS, ALBERTA S GOLDSMITH, MANUEL JOHNSON, ROSA KENNEDY, ROBERT L LOMAX, GEORGIA MARSHALL, ROBERT MARTIN, LILLIE M MATTISON, EULA M MCFARLIN, CHERYL MCGILL, MARY A

**W WASHINGTON ST 2010 (Cont'd)**

801	OWENS, LEEVOY M
	PEPPER, EVELYN P
	PERRETT, LUTHER
	RICHARDSON-EDWARDS, E R
	SMITH, MAGGIE
	SULLIVAN, KATIE M
	VANSICKLE, DORA
	WARDLAW, MARGARET
	WARE, LUCILLE
	WILLIAMS, SETH B
	WITCHER, EMMA
	WRIGHT, KING D
846	SOUTHERN SIDE COMMUNITY CTR
849	GREGGS MUSIC SCHOOL
1040	ACTION GRAPHIX
	WATERS PRINTING INC
1102	BOUHAROUNS PACKAGE STORE INC
1120	GREENVILLE SORACO FCU
	NORFOLK SOUTHERN
1307	HENDERSON, GREGORY
1311	DIXON, LULA
1313	RUTHERFORD, JANET
1317	FLETCHER, CLORISSA
	MCGOWEN, LINDA A
1407	PAYTON, B
1409	GORDON, MARSHALL L
1411	WALKER, CHARLES
1415	ELLISON, ANTONIO L
1500	BEHRENDTS, MICHAEL S
1530	DIXIE IRON & METAL CO INC
1613	GREENVILLE TAPE CTR
1702	DUCKETT, T
1704	MOSS, WILLIE E
1708	WHITE, JANIE M
1710	ADAMS, MARY T



**W WASHINGTON ST 2005**

201 AMARO, FRANKY  
ANDERSON, C D  
ARMSTRONG, MARY  
BINZ, DELIA  
BOSTON, JEFFERY  
BOYD, BILLY  
BOYTER, MARY  
BROOKS, JESSIE  
BROWN, MICHAEL K  
BURLEY, A  
CALDWELL, NEELY E  
CAMPBELL, CHARLES  
CAPPS, L J  
CARDEN, SYLVIA C  
CHOICE, MARY A  
CHRISTOPHER, AMANDA  
COLLINS, DOYAN  
CONNER, SAMANTHA  
COOLEY, LAURA A  
CORPORATE CABS  
COWART, MICHAEL  
CRYMES, GEORGE  
CURRY, HELEN  
ESKEW, RANDALL  
FAUBERT, WILMA  
FISHER, JOSEPH R  
FORRESTER, THOMAS D  
FOWLER, DANNY  
FRANCIS, DAVID  
FRIDDLE, VIRGINIA A  
GARRETT, MILTON  
GOODWIN, JOANNE  
GRAHL, JOE E  
GREENVILLE SUMMIT  
GRIFFIN, DONNA D  
HAWTHORNE, CHARLES  
HEMBREE, MARY  
HENDRICKS, SHANE D  
HOOPER, CARROLL V  
HUNN, STEVEN M  
JAMISON, TERESA  
JENKINS, BOBBY  
JENKINS, JEROME  
JONES, ALBERT  
LAWSON, DAVID  
LEE, ALLEN  
LOCKABY, LAKE T  
MARCATOS, ROBERT  
MARTIN, MARY L  
MASON, MARSHAL

# W WASHINGTON ST 2005 (Cont'd)

201 MCCAULEY, LYNETTE  
MCCOY, S  
MCGOWAN, JOANN S  
MOTTE, SUZANNE K  
MYERS, BRAD R  
NIX, MILDRED  
OLIVER, BRIAN  
ORR, JUDITH  
OWENS, LILLIAN  
PARNELL, DONNA  
POWELL, CONNIE M  
PUTNAM, LEROY  
RICHARDS, E R  
ROBBS, MARY A  
ROBINSON, SHIRLEY  
SANTA, LUCIA  
SCOTT, BOBBY  
SEAWRIGHT, SANDRA L  
SHERAN, RHONDA G  
SMITH, ESTHER R  
SMITH, MILTON L  
SOULE, JOHN  
SOUTHERLAND, BRANDON  
SPEARMAN, BILLY G  
STRANGE, HUBERT R  
TILSON, CARL  
TIMMERMAN, DIANE  
TUCKER, DAVID  
WEST, LINDA M  
WHITLOCK, ELIZABETH M  
301 GREENVILLE SUMMITT  
302 N C C A A  
435 CARQUEST AUTO PARTS OF GREENVILLE  
529 YELLOW CAB OF GREENVILLE  
552 R & R LIMOUSINE SERVICE  
WEBB S SETTLES FUNERAL HOME INC  
557 ISOM, MERCEDES M  
WHITE APARTMENT HO  
570 ONDRE, WALTER  
575 MIRACLE HILL MINISTRIES  
627 BRASS & CARTER CONTRACTORS INC  
706 SIMONS LIQUORS INC  
711 JC SERVICES  
MACHINERY MAINTENANCE & REBUILDERS I  
RUSSELL ADAM MACHINERY CO  
800 BAILEY, ROWENA H  
BROWN, MILDRED  
CALHOUN, PARALEE L  
CHILDERS, MARY E  
COPELAND, EUGENE

**W WASHINGTON ST    2005    (Cont'd)**

800	CRUEL, MAE B FLOYD, ALBERTA FULLER, LILLIE K GAMBLE, CLEO G HEARD, FANNIE E HUTLEY, PAULINE KILGORE, CURTIS D LOMAX, GEORGIA M MADDOX, JAMES L MOSS, MARY NORRIS, OTIS POOLE, MAMIE S SHELL, JAMES R TATE, M B TAYLOR, CORA L TRIMBLE, GRACE TURNER, ESTHER WALKER, EMMER C
801	ADAMS, DARTHUL K ANDERSON, MILFORD BIGBY, JAMES Y BOOZER, ANNE BROCKWOOD SENIOR HOUSING CANNON, LAWRENCE M CHAPMAN, JAMES CROWDER, LOIS A DIAL, JOSEPH DOE, SUSAN DURHAM, VIOLA H EAST, FREDDIE L ELY, WILLIE R FOSTER, EDNA M GLENN, WILLIE J HACKETT, JOHNNY L JACKSON, CALLIE JONES, THOMAS MARSHALL, ROBERT MARTIN, HENRY MATTISON, JAMES N MCFARLIN, CHERYL MCKENZIE, WALTER E MILLER, ANNIE B MILLER, JOHNNY MOORE, DOROTHY NORMAN, ROBERT L PERRETT, LUTHER SLEIGH, CATHERINE SMALLWOOD, VIRGINIA SMITH, BEATRICE C TERRY, JOHN

**W WASHINGTON ST    2005    (Cont'd)**

801	TURNER, ALLIE L
	WALLACE, CORRINE
	WARE, LUCILLE
	WILLIAMS, QUEEN A
846	SOUTHERNSIDE COMMUNITY CENTER INC
849	GREGGS MUSIC SCHOOL
1102	BOUHAROUNS PACKAGE STORE INC
1120	NATIONAL RAILROAD PASS CORP
	NORFOLK SOUTHERN CORP
1305	WILLIAMS, LORETTA
1307	HENDERSON, GREGORY
1311	SEGARS, WILLIAM G
	WRIGHT, BILL
1313	RUTHERFORD, JANET
1407	STERLING, LULA M
1409	WILLIAMS, VINCENT L
1411	WALKER, CHARLES
1501	GREATER GREENVILLE SANITATION
1530	DIXIE IRON AND METAL CO INC
1600	SLOAN CONSTRUCTION CO INC
1613	FINE ARTS CENTER
1702	DUCKETT, T
1704	JONES, SANDRA D
1708	WHITE, JAMES J
1710	SMITH, ANGELA L

**W WASHINGTON ST 2000**

201	BRENCOR ASSET MANAGEMENT CORPORATE CABS GREENVILLE SUMMIT NITAS COIFFURES GREENVILLE SUMMIT
302	CENTRE STAGE SOUTH CAROLINA
415	FOUST LAURA A INTERIORS WICKER WAREHOUSE
420	HABITAT FOR HUMANITY THRIFT STORE
422	DAVIS ENTERPRISES INCORPORATED
435	CARQUEST AUTO PARTS OF GREENVILLE DAVIS-CARQUEST AUTO PARTS
439	BURTONS BP SERVICE
523	CHUCKS BUMPER AND GLASS
529	YELLOW CAB OF GREENVILLE
552	R & R LIMOUSINE SERVICE SETTLES, RUTH WEBBS-SETTLES FUNERAL HOME INCORPORATED
571	MIRACLE HILL MINISTRIES GREENVILLE RESCUE MISSION
625	PITTS AUTO SALES & CAMPER RENTALS
627	LEONARD RHETT PROFESSIONAL EXPRESS
706	NEW ATTITUDE CLUB SIMONS LIQUOR & PARTY SHOP INCORPORATED
711	MACHINERY MAINTENANCE & REBUILDERS INCORPORATED RUSSELL ADAM MACHINERY CO
800	ALLMON, LILLIE BROWN, MILDRED CANNON, JULIUS G CHAPMAN, NETTIE CRUEL, M B FLOYD, A GAMBLE, CLEO HEARD, FANNIE M MEEKINS, WILLIAM NORRIS, OTIS POOLE, MAMIE SANDERS, INEZ SIMPKINS, BILLY J TAYLOR, CORA L TRIMBLE, GRACE TURNER, ESTHER WALKER, E C
801	ADAMS, D K AKINS, JESSIE B BIGBY, JAMES Y BOWENS, A BROCKWOOD SENIOR HOUSING BURRELL, L CANNON, V CHAPMAN, JAMES

# W WASHINGTON ST 2000 (Cont'd)

801	CRUEL, O
	DRUMMOND, T
	ELIGAH, ANNIE
	GOOSEBY, JAMES O
	HARDAMAN, HAZEL
	HUNT, C
	JOHNSON, LULA M
	JONES, RUBY N
	MOORE, YOLANDA D
	NIX, BESSIE L
	PERRETT, LUTHER
	PRICE, LEILA
	RICHEY, WILLIAM
	SHELL, J
	SIMPSON, ALFRED V
	SITTON, B
	SLEIGH, C
	SMITH, B
	TURNER, LEO
	WILLIAMS, JOHN D
	WILLIAMS, QUEEN A
	WILSON, BILL
802	HUNT, JAMES A
846	GREENVILLE CITY OF COMMUNITY CENTERS
	SOUTHERN SIDE COMMUNITY CENTER
849	GREGGS MUSIC SCHOOL
903	THE HOLY TEMPLE CHURCH
1006	BIG N STORE
1102	BOUHAROUNS PACKAGE STORE INCORPORATED
1120	AMTRAK
	NORFOLK SOUTHERN CORP ENGINEERING DEPARTMENT
	NORFOLK SOUTHERN CORP INTERMODAL OPERATIONS
	NORFOLK SOUTHERN CORP TRANSP SUPERINTENDENT
	NORFOLK SOUTHERN CORPORATION
1307	HENDERSON, GREGORY
1311	TOLLIVER, WILLIE
1415	WASHINGTON, GEORGE
1501	GREENVILLE COUNTY OF SANITN COMM GREATER GREENVILLE
1530	DIXIE IRON AND METAL COMPANY INCORPORATED
1600	SLOAN CONSTRUCTION CO HOME OFFICE
1613	GREENVILLE COUNTY OF SCHOOL DISTRICT
	GREENVILLE TAPE CENTER
	LATIMORE, ROBERT
1708	FULLER, DANIEL
1710	SWEENEY, M

**W WASHINGTON ST 1995**

201 BALLEW, BRENDA E  
BARRIGER, WILLIAM  
BENAVIDEZ, EDUARDA  
BOWEN, GRACE  
BOWERS, P E  
BREWER, LEE  
BROWN, H C  
BURLEY, A S  
CABALLER, RIGOBERT  
CANTRELL, ANNIE T  
CHANDLER, E G  
CHAPMAN, CARRIE R  
CHOICE, M A  
CORDELL, E R  
COX, DANNY G  
CUNNINGHAM, H B  
CURRY, HELEN  
DAVIS, JOSEPH JR  
DAVIS, M M  
DESIMONY, RICHARD J  
DURHAM, KATIE A  
DYER, LEE  
EMORY, ROY  
FORD, E L  
FORRESTER, G D  
FRAISSOR, JUSTEN  
GAINES, WILLIAM A  
GALLOWAY, D E  
GARRETT, INEZ  
GILCHRIST, M  
GILMORE, BRUCE  
GILREATH, LILY  
GRAYDON, A E  
GREENE, JUANITA  
GREENVILLE SUMMIT  
GRIFFIN, SUSIE M  
HALL, G  
HINKLE, ISRAEL  
HOLBROOKS, CLAYTON  
ISOM, CLETUS  
KERR, WALLACE  
KIRBY, VERNIE D  
LADD, DON  
LEONARD, ROBERT M  
LITTLETON, V  
LLOYD, L R  
MANLEY, TED  
MILLARD, BEVERLY  
NASH, CYNTHIA  
NITAS COIFFURES

# W WASHINGTON ST 1995 (Cont'd)

201 O'DONNELL, J C  
 ORR, GENEVA H  
 OWENS, LILLIAN  
 PARKER, M  
 PHILLIPS, B J  
 PRUITT, MARY M  
 PUTNEY, P  
 REEDER, KEN  
 REYNOLDS, CARL A  
 RHODES, W M  
 RICHARDS, F E  
 RIGGINS, ARTIE  
 ROPER, DORIS R  
 SCRUGGS, BONNIE  
 SHEALY, MARION  
 SMITH, ESTHER R  
 SOULSBY, STEVEN  
 SOUTHERLAND, E  
 TAYLOR, MOZELLE  
 TUCKER, N M  
 WAGNER, JEAN L  
 WHITLOCK, E  
 WILLIS, GEORGIA  
 WILSON, BOBBIE J  
 WOOD, ARTHUR L  
 WYATT, MARY E  
 302 CENTRE STAGE OF SOUTH CAROLINA  
 338 OSCA, VICENTE  
 ST MARY'S CATHOLIC CHURCH RECTORY  
 ST MARYS CATHOLIC CHURCH  
 415 WICKER WAREHOUSE INC  
 420 DAPCO AUTOMTV PARTS WAREHOUSE INC  
 422 DAPCO AUTOMOTIVE PARTS WHSE INC  
 DAVIS AUTO PARTS CO ACCOUNTING  
 439 BURTONS GULF SVC STATION  
 523 CHUCK'S BUMPER & GLASS  
 CHUCKS BUMPER & GLASS INC  
 529 YELLOW CAB  
 541 GEM SIGN INC  
 HILTON DISPLAYS INC  
 550 DOORWAY TO BEAUTY  
 552 OCCUPANT UNKNOWNNN  
 R & R LIMOUSINE SVC  
 WEBBS SETTLES FUNERAL HOME  
 557 MEECE, TOMMIE  
 571 GARRETT, WALTER  
 GREENVILLE RESCUE MISSION INC  
 MIRACLE HILL MINISTRIES INC  
 625 PITTS AUTO SALES  
 627 AUTOMEISTER



# W WASHINGTON ST 1995 (Cont'd)

627	LEONARD, RHETT
	PROFESSIONAL EXPRESS
706	NEW ATTITUDE CLUB
	SIMONS LIQUOR & PARTY SHOP
800	BARKSDALE, HENROLA
	BARTON, FRANCES
	BLACK, C C
	BROWN, MILDRED
	BYRD, WILLIAM
	CANNON, JULIUS G
	CRUEL, MAE B
	FLOYD, A
	FRANKLIN, L S
	HARRIS, MARY
	HEARD, FANNIE E
	MILLS, O B
	NIX, BENNIE W
	PARKS, WILLIAM
	POOLE, MAMIE
	ROBERTSON, JAMES
	SANDERS, INEZ
	SIMPSON, ELBERT SR
	SLEIGH, C
	SMITH, TESSIE B
	TAYLOR, CORA L
	TURNER, ESTHER
	WALKER, E C
	WARE, HANNAH
801	ADAMS, D K
	BROCK, JANIE B
	BROCKWOOD SENIOR HOUSING
	CHAPMAN, NETTIE
	ELBERT, R M
	ELIGAH, ANNIE
	FRANKLIN, GUY
	GARY, GRACE
	GUYTON, EMMA
	HILL, ALMEDIA T
	JOHNSON, LUCILLE
	JOHNSON, LULA M
	JONES, RUBY N
	LATTIMORE, HATTIE V
	MILLER, ANNIE M
	MORRIS, RUBY K
	NIX, BESSIE L
	ONEAL, LOUISE
	PAYTON, P
	PUGH, GLORIA
	ROBINSON, PAULINE P
	SHELL, J

# W WASHINGTON ST 1995 (Cont'd)

801	SITTON, B
	SMITH, HATTIE B
	TURNER, LEO
	WILSON, BILL
802	HUNT, JAMES A
	LEAMON, JAYNELL
846	SOUTHERN SIDE COMMUNITY CTR
849	GREGGS MUSIC SCHOOL
903	HOLY TEMPLE CHURCH
914	GENES QUICK STOP
1013	HUNTER, SHARON
1015	GETER, MARY
1102	BROWNS LIQUOR STORE
1120	COMMUNICATIONS SUPVR
	DISTRICT SALES DEPT
	FREIGHT OFC ENGNRG MTCE
	GREENVILLE SORACO FCU
	INTERMODAL TRANS SVC
	MECHANICAL DEPT
	PIEDMONT DIVISION
	POLICE DEPT
	SIGNAL SUPVR
	SOUTHERN RAILWAY SYSTEM
	YARD OFC CALL OFC
	YARD OFC SUPT TRMNL
	YARD OFC TERMINAL TRAINMASTER
1305	WATSON, TERESA
1307	CRUMMER, DAISY
	HENDERSON, GREGORY
1311	BOWERS, GENEVA
1401	OCCUPANT UNKNOWNNN
1403	OCCUPANT UNKNOWNNN
1405	STERLING, ALTON F
1407	OCCUPANT UNKNOWNNN
1411	LEWIS, THOMAS J
1415	WASHINGTON, LUELLA
1501	GREENVILLE SANITATION CMMSSN
1525	OCCUPANT UNKNOWNNN
1530	DIXIE IRON & METAL CO
1613	FINE ARTS CTR
	GREENVILLE TAPE CTR
	LATIMORE, ROBERT
	SCHOOL DISTRICT OF GREENVILLE CO ETV
1702	BARMORE, JERRITA
1704	OCCUPANT UNKNOWNNN
1706	CLEMENT, BROADUS
1708	FULLER, DANIEL
1710	PARKS, DEBORAH

**W WASHINGTON ST 1992**

201	BALDWIN, JACK
	BALLEW, BRENDA E
	BOWERS, ETHEL
	BOWERS, P E
	BULL, DELLA
	BURDETTE, EDWARD W
	CATLETT, JAMES C
	CHANDLER, SELMA
	CHAPMAN, C
	CHASTEEN, ANNIE M
	CORDELL, E R
	COWARD, ALLIE
	DAVIS, M M
	FORRESTER, G D
	GARRETT, INEZ
	GRAYDON, A E
	GREENVILLE SUMMIT
	GRIFFIN, SUSIE M
	HAGOOD, JOHNNY
	HALL, G
	HANVEY, EDITH
	HOFFMAN, F
	HOLMES, M T
	JACOBS, HELENA F
	KAISER, CAROL J
	KIRBY, VERNIE D
	LITTLETON, V
	LUNDEE, G
	MCKNIGHT, M W
	MURRELL, W C
	NITA'S COIFFURES
	OWENS, LILLIAN
	PRICE, STEVE E
	ROPER, DORIS R
	TAYLOR, MOZELLE
	TUCKER, N M
	VAUGHN, I
	WELLS, VELMA
	WHITLOCK, E
	WILLINGHAM, J W
	WILSON, BOBBIE J
	WOOD, ARTHUR L
	YOUNG, S
214	CHAPMAN, CARRIE R
302	CENTRE STAGE SOUTH CAROLINA
322	ELECTRONIC TAX CNTR
	GARBOX INC
	UNIBOX
338	ST MARY'S CATHOLIC CHURCH RECTORY
415	WICKER WAREHOUSE

# W WASHINGTON ST 1992 (Cont'd)

420	DAPCO AUTOMTV PARTS WAREHOUSE INC
422	DAPCO AUTOMOTIVE PARTS WHSE INC
	DAVIS AUTO PARTS CO ACCOUNTING
431	BURTON'S GULF SVC STA
435	DAPCO AUTO PARTS STORES DAVIS AUTO
	DAVIS AUTO PARTS CO
523	CHUCK'S BUMPER & GLASS
	CHUCK'S BUMPER & GLASS INC
529	YELLOW CAB OF GRENVL
550	DOORWAY TO BEAUTY
552	DIVERSIFIED PUBLISHING
	R & R LIMOUSINE SVC
	WEBB'S-SETTLES FUNERAL HOME
571	GRNVLE RESCUE MISSION INC GENL OFC
625	PITTS AUTO SALES & CAMPER RENTALS
627	HOUSTON'S AUTO SVC
	LEONARD RHETT
	LEONARD, RHETT
	PROFESSIONAL EXPRESS
706	NEW ATTITUDE CLUB
	SIMON'S LIQUOR & PARTY SHOP
800	BLACK, C C
	CRUEL, MAE B
	FLOYD, A
	PARKS, WILLIAM
	PHELPS, MARY
	POOLE, MAMIE
	SANDERS, INEZ
	SIMPSON, ELBERT SR
	TAYLOR, CORA L
	WALKER, E C
	WARE, HANNAH
801	BARKSDALE, HENROLA
	BROCK, JANIE B
	DICKERSON, JAMES
	ELBERT, R M
	ELIGAH, ANNIE
	FRANKLIN, GUY
	GARY, GRACE
	GREENVILLE HSG AUTH MGT OFCS BROCKWOOD
	GUYTON, EMMA
	JENKINS, D
	JOHNSON, LUCILLE
	JOHNSON, LULA M
	JONES, RUBY N
	MORRIS, RUBY K
	NIX, BESSIE L
	ONEAL, LOUISE
	PAYTON, P
	PUGH, GLORIA

# W WASHINGTON ST 1992 (Cont'd)

801	SHELL, J
	SITTON, B
802	HUNT, JAMES A
	LEAMON, JAYNELL
846	SOUTHERN SIDE COMNTY CENTER
849	GREGGS MUSIC SCHOOL
903	THE HOLY TEMPLE CH
914	GENE'S QUICK STOP
1102	BROWN'S LIQUOR STORE
1108	SOUTHERN GRILL THE
1120	NORFOLK SOUTHERN CORP DISTRICT SALES DEPT
	NORFOLK SOUTHERN CORP FREIGHT OFFICE
	NORFOLK SOUTHERN CORP INTERMODAL TRANSPNTN
	NORFOLK SOUTHERN CORP MECHANICAL DEPT
	NORFOLK SOUTHERN CORP PIEDMONT DIVISION
	NORFOLK SOUTHERN CORP POLICE DEPT
	NORFOLK SOUTHERN CORP SIGNAL & ELECTRICAL
	NORFOLK SOUTHERN CORP SUPT SAFETY
	NORFOLK SOUTHERN CORP TRAIN ORDER OFC
	NORFOLK SOUTHERN CORP YARD OFFICE
1307	BROWN, CLAUDE A
1317	CHOICE, LUTHER
	TATE, MARY A
1411	LEWIS, THOMAS J
1415	WASHINGTON, LUELLA
1501	GREENVILLE CO SANITATION COMSN
1530	DIXIE IRON & METAL CO
	DIXIE SCRAP METAL CO
1600	SLOAN CONSTRUCTION CO HOME OFFICE
1613	FINE ARTS CENTER
	GREENVILLE TAPE CTR
	LATIMORE, ROBERT
	SCHOOL DISTRICT OF GREENVILLE CO ETV
1702	BARMORE, JERRITA
1706	DRAPER, M
1710	SWEENEY, M
1861	ABB TRACTION INC
	LTK ENGINEERING SERVICES

## W WASHINGTON ST 1985

## NORWOOD PL BEGINS

401 Wilson Roofing Co Inc contrs 235-9975

410 Dapco Auto Parts (Whse) (Pick-Up)  
233-2566

415 Wicker Warehouse furn 232-5258

## BEACON BEGINS

420 Dapco Automotive Parts Inc 233-2566

422 Dapco (acctg dept) 233-6889

435 Davis Auto Parts Co whol 232-6426

439 Burton Gulf Service 232-3060

48

## WESTFIELD BEGINS

## BUTLER AV BEGINS

500 Vacant

523 Chuck's Bumper &amp; Glass auto 233-8366

526 S &amp; S Fabrics 233-8748

529 Yellow Cab Co 232-5322

550 Doorway To Beauty 232-2919

552 Webb's Funeral Home 232-6435

556 Vacant

557 Buchanan Wm furn rms ©

Guin Wm

571 Greenville Rescue Mission Inc 242-6933

Alcoholics Victorious social serv 242-6934

591 Half Way House

## HUDSON INTERSECTS

600 U S Post Office Building 232-3511

Piedmont American Postal Wkrs Union

Local 168

National Association Of Letter Carriers

Local 439

National Association Of Postal Supervisors

National Association Of Rural Carriers

U S P O 232-3511

625 Pitts Auto Sales &amp; Camper Rentals

235-1907

Pitts R V &amp; Auto Center used cars

235-1907

627 Aamco Transmissions 271-4433

## NASSAU BEGINS

704 Black Diamond The restr 271-7555

708 George's Liquor Mart 233-0369

711 Borden Inc ice cream mfrs 232-8115

## LLOYD BEGINS

## MADISON BEGINS

846 Southern Side Community Center 232-5651

849½ Greggs Music School mus tchr

## TRESCOTT BEGINS

903 Holy Temple The

908 Knowles Ethel 242-5584

912 Vacant

## ROMAN LA BEGINS

914 Gene's Quick Stop gros

916 Vacant

917★Sanders Otis 235-0952

918 Koury's Pawn Shop 235-1875

920 Vacant

926 Luthi's Inc pawn shop 233-0551

927 I F T Grill

939 Quiller's Barber Shop

Rear Vacant

## ECHOLS BEGINS

949 Norris Amusement (Whse)

## W WASHINGTON ST 1985

19 1006 Vacant  
1013★Parks Redell G Mrs 233-2975  
1015 Vacant  
MULBERRY BEGINS  
COOK BEGINS  
1100 Vacant  
1102 Bouharoun's Package Store 232-6523  
1108 Southern Grill The 232-7457  
1110 Vacant  
OAK BEGINS  
1120 Norfolk Sou (chf clk) 235-3881  
Norfolk Sou (dispr) 235-6685  
Norfolk Sou (div eng) 235-3771  
Nfk Sou (div supt) 235-3881  
Norfolk Sou (engines div) 235-7234  
Norfolk Sou (genl ydmstr) 232-1811  
Norfolk Sou (pass rep) 232-8831  
Norfolk Sou (pass sta) 232-1541  
Norfolk Sou (signals & elec dept)  
235-2246  
Norfolk Sou (train master) 235-3881

## W WASHINGTON ST 1980

	Saint Mary's Catholic Church Rectory	
	271-8422	
	Gorski Donald J Rev 271-8422	
	NORWOOD PL BEGINS	
	401 Ridgill Roofing Co Inc roofing contra	
	235-9975	
	410 Dapco Auto Parts (Whse) (Pick-Up)	
	415 Wicker Warehouse 232-5258	
	BEACON BEGINS	
	420 Dapco Automotive Parts Whse Inc	
	233-2566	
	422 Dapco (acctg dept) 233-6889	
	435 Davis Auto Parts Co whol 232-6426	
	439 Burton Gulf Service 232-3060	
		48
	WESTFIELD BEGINS	12
	BUTLER AV BEGINS	—
	500 Butler's Garage 235-1492	
	523 Barry Chrysler-Plymouth auto dlr	W
	232-8102	
	528 Anderson Auto Parts Co Inc 242-3500	
	529 Yellow Cab Co 232-5322	
	552 Webb's Funeral Home 232-6435	
	556 Vacant	
	557 Blakely Cath M Mrs furn rms © 232-3823	13
	571 Greenville Rescue Mission Inc 242-6933	13
	Alcoholics Victorious 242-6934	13
	591 Vacant	13
	HUDSON INTERSECTS	13
	600 U S Post Office Building	13
	Upper Piedmont Am Postal Workers	13
	Union Local 168	13
	National Association Of Letter Carriers	13
	Local 439	13
	National Association Of Postal Supervisors	
	National Association Of Rural Carriers	14
	U S P O 232-3511	
	U S Postal Insp 232-9527	14
	P O Lobby Concession Stand	14
	825 Pitts Auto Sales & Camper Rentals	14
	235-1907	14
	Pitts R V & Auto Center 235-1907	14
	627 Aamco Transmissions auto repr 271-4433	
	NASSAU BEGINS	15
	704 Black Diamond The restr 271-7555	15
	708 George's Liquor Mart 233-0369	15
	711 Borden Inc ice cream mfrs 232-8115	
	LLOYD BEGINS	15
	MADISON BEGINS	15
	818 Vacant	15
	820 Vacant	15
	838 Vacant	15
	846 Vacant	15
	849 Bouharoun Mera S Mrs liquors 232-1100	15
	TRESCOTT BEGINS	15
	908 Coleman Ethel N Mrs	15
	912 Vacant	15
	ROMAN LA BEGINS	15
	914 Vacant	
	916 Vacant	16
	918 Koury's Pawn Shop 235-1875	16
	920 Vacant	
	925 Vacant	



**W WASHINGTON ST 1980**

918 Koury's Pawn Shop 235-1875

920 Vacant

925 Vacant

926 Luthi's Inc pawn shop 233-0551

939 Quiller's Barber Shop

Rear Billy's Pool Room

**ECHOLS BEGINS**

947 Vacant

949 Moraney's Shoe Shine Parlor

951 Holy Temple The

1006 Vacant

1013 Parks Redel Mrs 271-7055

1015 Vacant

**MULBERRY BEGINS**

**COOK BEGINS**

1100 Robinson Drug Store 232-1241

1102 Sasso Peter J liquors 232-6523

1108 Arcadia Cafe

1110 Vacant

**OAK BEGINS**

1120 Southern Railway System 235-3771

Southern Railway System (chf clk)

235-3881

Southern Railway System (dispr) 235-6685

Southern Railway System (div eng)

235-3771

## W WASHINGTON ST 1975

## NORWOOD PL BEGINS

- 400 Vacant  
 401 Ridgill Roofing & Siding Co Inc  
 235-9975  
 410 Century Lincoln Mercury Inc (Body  
 Shop) body shop 242-3748  
 415 Bridges Furniture Co (whse)  
 BEACON BEGINS  
 420 D A P Co (whse)  
 435 Davis Auto Parts Co whol 232-6426  
 WESTFIELD INTERSECTS  
 439 Burton Gulf Service 232-3060

48

## WESTFIELD BEGINS

## BUTLER AV BEGINS

- 500 Rodgers American Station 235-1204  
 523 Easterby-Thackston Inc auto dlrs  
 232-8102  
 526 Anderson Auto Parts Co Inc 242-3500  
 529 Checker Cab Co 232-3844  
 City Cab Co Of Greenville Inc 232-5322  
 Yellow Cab Co 232-5322  
 552 Webb's Funeral Home 232-6435  
 ★Webb Essie S Mrs © 232-6435  
 556 Century Lincoln Mercury Inc 271-1270  
 557 Blakely Cath M Mrs furn rms ©  
 232-3823  
 571 Greenville Rescue Mission Inc 242-6933  
 Miracle Hill Industries 242-6931  
 587 Vacant  
 591 Jim's Tavern 235-9743  
 HUDSON INTERSECTS  
 600 U S Post Office Building  
 National Federation Of Post Office  
 Clks Local 168  
 National Association Of Letter Carrier  
 Local 439  
 National Association Of Postal  
 Supervisors  
 National Association Of Rural Carrier  
 Pollard Roy A news dlr  
 U S P O 232-3511  
 U S Supt Of Mails  
 U S Postal Insp 232-9527  
 P O Lobby Concession Stand  
 625 Pitts R V & Auto Center 235-1907  
 627 Aamco Transmissions garage 232-8209  
 NASSAU BEGINS  
 706 Howard's Party Shop 235-2060  
 708 George's Liquor Mart 233-0369  
 711 Borden Inc ice cream mfrs 232-5291  
 731 Vacant  
 LLOYD BEGINS  
 MADISON BEGINS  
 809 Boniface Marie L Mrs © 232-5510  
 818 Mitchell Maude E Mrs 233-8289  
 820 Loo Louis K  
 838 Hide-A-Way Bar beer 233-1024

## W WASHINGTON ST 1975

## W WASHINGTON ST—Contd

843★Caldwell Neely

846a Bridges Dock

846b Beverly Clyde

846c Fowler David

846d Maxwell Doyle

846e Waters Ted

846f★Scott Clarence

849 Bouharoun Mera liquors 232-1100

## TRESCOTT BEGINS

908 Noleom Ethel Mrs

912 Nu-Way Launderette 235-1451

## ROMAN LA BEGINS

914 Rhodes Skeet Grocery Store &amp; Pawn Shop

916 New Heavenly Temple Ch Of God The

917 Sanders Otis 235-0952

918 Vacant

920 Vacant

921★Bolden Alberta 235-2405

922 Vacant

925 Giant Wash Laundry self serv

926 Luthi's Inc pawn shop 233-0551

927 Dorch's Tom Grill

938 Vacant

939 Quiller's Barber Shop

Rear Billy's Pool Room

940 West Washington Produce Stand

Battle Sylvester

940a Vacant

## ECHOLS BEGINS

947 Vacant

949 Hood's Shoe Shine Parlor

951 Gospel Mission

1000 Oglesby's Gas Bar serv sta

1013 Adams Aaron

1015 Vacant

## MULBERRY BEGINS

## COOK BEGINS

1100 Robinson Drug Store 232-1241

1102 Sasso Peter J liquors 232-6523

1108 Berts Cafe 233-3427

1110 Cracker Box The beer

## OAK BEGINS

1120 Southern Railway System 235-3771

Southern Railway System (chf clk)  
235-3881Southern Railway System (dispr)  
235-4567Southern Railway System (div eng)  
235-3771Southern Railway System (div supt)  
235-3881Southern Railway System (engines  
div) 235-7234Southern Railway System (genl  
ydmstr) 232-1811

Southern Railway System (pass rep)



## W WASHINGTON ST 1970

232-3871  
 226 Freeman Wells & Major archts  
 235-7493  
 227 Vacant  
 229 Otis Elevator Co 232-4419  
 231 Vacant  
 233 Dyke House Of Color (Whse)  
 235 Vacant  
 237 Authorized Appliance Service Center  
 235-9616  
 238 Vacant  
 ACADEMY INTERSECTS  
 301 P & N Building  
 302 Graybar Electric Co 239-1338  
 303 Vacant  
 305 Vacant  
 307 Vacant  
 309 Vacant  
 311 Vacant  
 314 County Rehabilitation Workshop Facility  
 239-4853  
 315 Vacant  
 317 Vacant  
 319 Vacant  
 321 Vacant  
 322 Vacant  
 331 Vacant  
 333 Vacant  
 PIEDMONT BEGINS  
 338 Saint Mary's Catholic Church  
 Saint Mary's Catholic Church Rectory  
 232-1201  
 Baum Charles J Rev 232-1201  
 NORWOOD PL BEGINS  
 400 Square Deal Service Station 233-9489  
 401 Vacant  
 405 Vacant  
 410 Century Lincoln Mercury Inc 239-1051  
 415 Bridges Furniture Co (whse)  
 BEACON BEGINS

Rooms  
 U S Asst Postmstr  
 U S Postmaster  
 U S Supt Of Mails  
 U S Postal Insp  
 U S Postal Servs Ofcr  
 601 Vacant  
 603 Vacant  
 611 Washington Walter J  
 627 Pierson's Inc garage 232-8209  
 NASSAU BEGINS  
 706 Howard Elaine H Mrs liquors 235-9181  
 708 Under Constn  
 711 Borden Inc ice cream mfrs 232-5291  
 731 Cambridge Hotel 235-9177  
 LLOYD BEGINS  
 MADISON BEGINS  
 803 Jones Mary  
 809 Boniface Marie L © 232-5510  
 813 Greenville Rescue Mission (Br)  
 818 Mitchell Maude E Mrs 233-8289  
 819 S & W Swap Shop  
 820 Loo Louis King  
 829 Crenshaw Emma K Mrs furn rms ©  
 232-3615  
 834 Vacant  
 836 Vacant  
 837 White Wm  
 838 Hide-A-Way Bar beer 233-9580  
 843 Ellis Annie N Mrs 239-5522  
 846 Maxwell Doyle  
 Waters Ted  
 849 Howard Wade N liquors  
 852 Vacant  
 TRESCOTT BEGINS  
 908 Willis James  
 912 Nu-Way Launderette 235-3930  
 ROMAN LA BEGINS  
 914 Rhodes Skeet Grocery Store & Pawn  
 Shop

## W WASHINGTON ST 1970

420 Greenville Linen Service 235-8504  
 435 Davis Auto Parts Co whol 232-6426  
 WESTFIELD INTERSECTS  
 439 Burton Gulf Service 233-9217

## WESTFIELD BEGINS

## BUTLER AV BEGINS

500 Gates Amoco 233-9285  
 516 Ferguson Pearle W Mrs furn rms ©  
 232-6517  
 523 Easterby-Thackston Inc auto dlrs  
 232-8102  
 526 Dunham Larry Co auto parts 239-6671  
 529 Checker Cab Co 232-5322  
 City Cab Co Of Greenville Inc 232-5322  
 Yellow Cab Co 232-5322  
 544 Vacant  
 552 Cannon's J C Antique Shoppe 239-6061  
 557 Blakely Cath M Mrs furn rms ©  
 232-3823  
 566 Greenville Dodge Inc 239-9401  
 571 Easterby A H Motors Inc 239-3588  
 587 Wooley Walter C  
 591 Vacant  
 595 Hillbilly Tavern 235-9743  
 HUDSON INTERSECTS  
 600 U S Post Office Building  
 National Federation Of Post Office  
 Clks Local 168  
 National Association Of Letter Carriers  
 Local 439  
 National Association Of Postal  
 Supervisors  
 National Association Of Rural Carriers  
 U S Po 232-3511  
 Glasco Fred C news dlr  
 Rooms  
 U S Asst Postmstr  
 U S Postmaster  
 U S Supt Of Mails  
 U S Postal Insp  
 U S Postal Servs Ofcr  
 601 Vacant  
 603 Vacant  
 611 Washington Walter J  
 627 Pierson's Inc garage 232-8209  
 NASSAU BEGINS  
 706 Howard Elaine H Mrs liquors 235-9181  
 708 Under Constn  
 711 Borden Inc ice cream mfrs 232-5291  
 731 Cambridge Hotel 235-9177  
 LLOYD BEGINS  
 MADISON BEGINS  
 803 Jones Mary  
 809 Boniface Marie L © 232-5510

48

916 Arledge Shoe Shop repr  
 917 Vacant  
 918 Koury Grocery & Market 233-9280  
 920 Vacant  
 921 Sloan Walter  
 922 Service Cleaners 233-9551  
 925 Grant Wash Laundry self serv  
 926 Luthi's Inc pawn shop 233-0551  
 927 Dortch's Grill  
 938 Vacant  
 939 Quiller's Barber Shop  
 Rear Billy's Pool Room  
 940 Vacant  
 940a Vacant  
 942 Rainbow Lunch  
 ECHOLS BEGINS  
 947 Star Lunch 233-9339  
 949 Vacant  
 951 Jake's Music mus & games 239-9784  
 1001 Hicks Building 239-9611  
 Greenville Rescue Mission Inc  
 239-9617  
 Miracle Hill Industries 239-9611  
 1006 Interstate Oil Co gas sta 235-9766  
 1013 Parnell Manuel A 233-2918  
 MULBERRY BEGINS  
 COOK BEGINS  
 1100 Robinson Drug Store 232-1241  
 1102 Sasso Peter J liquors 232-6523  
 1108 Vacant  
 1108 1/2 Vacant  
 1113 Maude's Cafe 235-9394  
 OAK BEGINS  
 1120 Southern Railway System 235-3771  
 Southern Railway System (chf clk)  
 235-3881  
 Southern Railway System (dispr)  
 235-4567  
 Southern Railway System (div eng)  
 235-3771  
 Southern Railway System (div supt)  
 235-3881  
 Southern Railway System (engines  
 div) 235-7234  
 Southern Railway System (genl  
 ydmstr) 232-1811  
 Southern Railway System (pass rep)  
 232-8831  
 Southern Railway System (pass sta)  
 232-1541  
 Southern Railway System (signals &  
 elec dept)  
 Southern Railway System (teleg ofc)  
 Southern Railway System (tel supvr)  
 Southern Railway System (train  
 master) 235-3881  
 1914 Wade Hampton Blvd. at N. E.



## W WASHINGTON ST 1967

233 VACANT	US P L REAL EST OFCR
235 VACANT	601 VACANT
237 AUTHORIZED APPLIANCE SERVICE CENTER 235-9616	603 COLE PAINT & HARDWARE CO 233-1162
238 VACANT	611 YEARWOOD JOHN
239 VACANT	627 AMCO TRANSMISSIONS GARAGE 232-8209
---ACADEMY INTERSECTS	---NASSAU BEGINS
301 P & N BUILDING	703 SAV-ON FURNITURE
302 GRAYBAR ELECTRIC CO 239-1336	706 HOWARD ELAINE H MRS LIQUORS 235-9181
303-311 VACANT	711 BORDEN CO THE ICE CREAM MFRS 232-5291
EX 314 COUNTY REHABILITATION WORKSHOP FACILITY 239-4853	714 VACANT
315-333 VACANT	727 VACANT
---PIEDMONT BEGINS	729 VACANT
338 SAINT MARY'S CATHOLIC CHURCH 232-1201	731 CAMBRIDGE HOTEL 235-9177 NO RETURN
SAINT MARY'S CATHOLIC CHURCH RECTORY 232-1201	---LLOYD BEGINS
BAUM CHARLES J REV 232-1201	---MADISON BEGINS
---NORWOOD PL BEGINS	603 VACANT
400 SQUARE DEAL SERVICE STATION 233-9489	809 BONIFACE MARIE L • 232-5510
401 P-Y-A DISTRIBUTING CO INC BEER 239-9654	810 VACANT
410 POWERS ROSCOE L INC AUTO DLRS 239-1051	813 GREENVILLE RESCUE MISSION (BR)
415 BRIDGES FURNITURE CO (WHSE)	818 MITCHELL MAUDE E MRS 233-8269
---BEACON BEGINS	819 S & W SWAP SHCP
420 GREENVILLE LINEN SERVICE 235-8504	820 MEDFORD JACK E
435 DAVIS AUTO PARTS CO WHOL 232-6426	829 CRENSHAW EMMA K MRS FURN RMS • 232-3615
---WESTFIELD INTERSECTS	834 VACANT
439 BURTON GULF SERVICE 233-9217	836 VACANT
	837 VACANT
	838 HIDE-A-WAY BAR BEER 233-9580
	REAR THURSTON ROSE MRS
	843 ELLIS ANNIE N MRS 239-5523
	846 CARMEN ROY C GILBERT LAWRENCE JP HAMMOND PAUL HENDLEY BOB
---WESTFIELD BEGINS	849 HOWARD WAGE N LIQUORS
---BUTLER AV BEGINS	852 CATOE CLYDE
500 GATES* AMCO GAS STA 233-9285	---TRESCOTT BEGINS
516 FERGUSON PEARLE W MRS FURN RMS • 232-6517	908 WHITMIRE ESSIE G MRS
523 EASTERBY-THACKSTON INC AUTO DLRS 232-8102	912 NU-WAY LAUNDERETTE 235-8723
526 DUNHAM LARRY CO AUTO PARTS 239-6671	REAR KING LOUIS
	---ROMAN LA BEGINS

## W WASHINGTON ST 1967

529 CHECKER CAB CO 232-3844  
CITY CAB CO OF GREENVILLE INC  
233-6666  
YELLOW CAB CO 232-5322  
544 VACANT  
549 VACANT  
552 CANNON'S ANTIQUE SHOPPE  
235-6061  
557 BLAKELY CATH M MRS FURN RMS •  
232-3823  
566 EASTERBY A H MOTORS INC  
232-1848  
571 TRANSCO GMC TRUCK INC  
233-4311  
587 WOOLEY WALTER C  
591 STONE HELEN M 235-7598  
595 HILLBILLY TAVERN 233-9206  
---HUDSON INTERSECTS  
600 U S POST OFFICE BUILDING  
LOCAL NO 168 NATL FEDERATION  
OF POST OFFICE CLKS  
LOCAL NO 439 NATIONAL ASSN OF  
LETTER CARRIERS  
NATIONAL ASSN OF POSTAL  
SUPERVISORS  
NATIONAL ASSN OF RURAL  
CARRIERS  
U S PO 232-3511  
GLASCO FRED C NEWS DLR  
ROOMS  
U S ASST POSTMSTR  
U S POSTMASTER  
U S SUPT OF MAILS  
U S POSTAL INSP  
U S POSTAL SERVS OFCR  
US P U REAL EST OFCR  
601 VACANT  
603 COLE PAINT & HARDWARE CO  
233-1162  
611 YEARWOOD JOHN  
627 AAMCO TRANSMISSIONS GARAGE  
232-8209  
---NASSAU BEGINS  
703 SAV-ON FURNITURE  
706 HOWARD ELAINE H MRS LIQUORS  
235-9181  
711 BORDEN CO THE ICE CREAM MFRS  
232-5291  
714 VACANT  
727 VACANT  
729 VACANT  
731 CAMBRIDGE HOTEL 235-9177  
NO RETURN  
---LLOYD BEGINS  
---MADISON BEGINS  
803 VACANT  
809 BONIFACE MARIE L • 232-5510



## W WASHINGTON ST 1967

## WASHINGTON ST W—Contd

914 RHODES SKEET GROCERY STORE

916 ARLEDGE SHOE SHOP REPR

917 VACANT

918 KDURY GROCERY & MARKET  
233-9280

920 BARGAIN HOUSE USED CLO

921 SLOAN WALTER 233-0312

922 SERVICE CLEANERS 233-9551

925 GRANT WASH LAUNDRY SELF SERV

926 ECONOMY FOOD STORE 233-0551

ECONOMY PAWN SHOP 233-0551

927 DORTCH'S GRILL 233-9359

938 VACANT

939 OULLER'S BARBER SHOP

REAR BILLY'S POOL ROOM

940 VACANT

940A VACANT

942 HOWARD SAMMIE

942A VACANT

---ECHOLS BEGINS

947 STAR LUNCH 233-9339

949 VACANT

951 VACANT

1001 HICKS BUILDING

GREENVILLE RESCUE MISSION

INC 239-9611

SHOEMAKER TOMMY D

MIRACLE HILL INDUSTRIES

239-9611

1006 INTERSTATE OIL CO GAS STA

235-9766

1013 PARNELL MANUEL A

1015 VACANT

---MULBERRY BEGINS

---COOK BEGINS

1100 ROBINSON DRUG STORE 232-1241

1102 SASSO PETER J LIQUORS

233-9767

1104 VACANT

1106 VACANT

1108 MAUDE'S CAFE RESTR 235-9127

1108½ VACANT

1113 VACANT

---OAK BEGINS

1120 SOUTHERN RAILWAY SYSTEM

235-3771

SOUTHERN RAILWAY SYSTEM (CHF

CLK) 235-3881

SOUTHERN RAILWAY SYSTEM

(DISPR) 235-4567

SOUTHERN RAILWAY SYSTEM (DIV

ENG) 235-3771

SOUTHERN RAILWAY SYSTEM (DIV

SUPT) 235-3881

SOUTHERN RAILWAY SYSTEM

(ENGINES DIV) 235-7234

SOUTHERN RAILWAY SYSTEM

(GENL YDMSTR) 232-1811

SOUTHERN RAILWAY SYSTEM



## W WASHINGTON ST 1964

WOODSIDE JAMES H & CO GENL  
 INS 232-3871  
 226 FREEMAN W E & ASSOCIATES  
 ON STS 235-7493  
 227 VACANT  
 229 OTIS ELEVATOR CO 232-6571  
 231 STANDARO COFFEE CO WHOL  
 233-1241  
 233 DYKES HOUSE OF COLOR INC  
 WALL PAPER 232-6933  
 235 VACANT  
 237 AUTHORIZED APPLIANCE  
 SERVICE CENTER 235-9616  
 238 PARK PLACE TAXI 233-9664  
 239 VACANT  
 ---ACADEMY ST INTERSECTS  
 301 P & N BUILDING  
 302 GRAYBAR ELECTRIC CO  
 239-1338  
 303 VACANT  
 305 VACANT  
 307 VACANT  
 309 VACANT  
 311 VACANT  
 314 COUNTY REHABILITATION  
 WORKSHOP 239-4853  
 315 VACANT  
 317 VACANT  
 319 VACANT  
 322 TEXTILE HALL THE 233-2564  
 331 VACANT  
 333 VACANT  
 ---PIEDMONT ST BEGINS  
 338 SAINT MARY'S CATHOLIC  
 CHURCH  
 SAINT MARY'S CATHOLIC  
 CHURCH RECTORY 232-1201  
 BAUM CHARLES J REV  
 232-1201  
 ---NORWOOD PL BEGINS  
 400 SQUARE DEAL SERVICE  
 STATION 233-9489  
 401 P-Y-A DISTRIBUTING CO INC  
 BEER 239-8529  
 410 POWERS ROSCOE L INC AUTO  
 OLRS 239-1051  
 415 BRIDGES FURNITURE CO  
 (WHSE)  
 ---BEACON ST BEGINS  
 420 GREENVILLE LINEN SERVICE  
 235-8504  
 434 VACANT  
 435 DAVIS AUTO PARTS CO WHOL  
 232-6426  
 ---WESTFIELD ST INTERSECTS  
 439 BURTON GULF SERVICE  
 233-9217

232-5322  
 543 HAMBRIGHT RESSIE O MRS  
 235-3681  
 544 ROBINS MAMIE S MRS FURN  
 RMS # 232-0400  
 549 VACANT  
 552 CANNON'S ANTIQUE SHOPPE  
 239-6061  
 557 BLAKELY CATH M MRS FURN  
 RMS 232-3823  
 566 EASTERBY A H MOTORS INC  
 CE2-1848  
 571 TRANSCO G MC TRUCK INC  
 233-4311  
 587 VACANT  
 591 VACANT  
 595 VACANT  
 ---HUDSON ST INTERSECTS  
 600 U S POST OFFICE BUILDING  
 LOCAL NO 168 NATL  
 FEDERATION OF POST OFFICE  
 CLKS  
 LOCAL NO 439 NATIONAL ASSN  
 OF LETTER CARRIERS  
 NATIONAL ASSN OF POSTAL  
 SUPERVISORS  
 NATIONAL ASSN OF RURAL  
 CARRIES  
 U S PO 232-3511  
 GLASCO FRED C NEWS DLR  
 ROOMS  
 U S ASST POSTMSTR  
 U S POSTMASTER  
 U S SUPT OF MAILS  
 U S POSTAL INSP  
 U S POSTAL SERVS OFCR  
 STREET CONTINUED  
 601 COLES PAINT & HARDWARE CO  
 233-1162  
 611 EARWOOD JOHN W  
 633 BELK FLOYD D 233-0781  
 ---NASSAU ST BEGINS  
 703 SAV-ON FURNITURE  
 706 HOWARD ELAINE H MRS  
 LIQUORS 235-9181  
 711 BOROEN CO THE ICE CREAM  
 MFRS 232-5291  
 714 VACANT  
 727 VACANT  
 729 CITY TAVERN BEER 233-9518  
 731 CAMBRIDGE HOTEL &  
 APARTMENTS 235-9177  
 GARNER WM D  
 ---LLOYD ST BEGINS  
 ---MADISON ST BEGINS  
 803 VACANT

## W WASHINGTON ST 1964

498 VACANT

48

---WESTFIELD ST BEGINS

---BUTLER AV BEGINS

500 GATES'AMACO GAS STA

233-9285

516 FERGUSON PAUL W FURN RMS •

232-6517

523 EASTERBY-THACKSTON INC

AUTO DLRS 232-8102

526 DUNHAM LARRY CO AUTO PARTS

239-6671

527 JIM'S PLACE BEER

529 CHECKER CAB CO TAXI

232-3844

CITY CAB CO OF GREENVILLE

INC 233-6666

YELLOW &amp; CHECKER CAB CO

232-5322

543 HAMBRIGHT RESSIE O MRS

235-3681

544 ROBINS MAMIE S MRS FURN

RMS • 232-0400

549 VACANT

552 CANNON'S ANTIQUE SHOPPE

239-6061

557 BLAKELY CATH M MRS FURN

RMS 232-3823

566 EASTERBY A H MOTORS INC

CE2-1848

571 TRANSCO G MC TRUCK INC

233-4311

587 VACANT

591 VACANT

595 VACANT

---HUDSON ST INTERSECTS

600 U S POST OFFICE BUILDING

LOCAL NO 168 NATL

FEDERATION OF POST OFFICE

CLKS

LOCAL NO 439 NATIONAL ASSN

OF LETTER CARRIERS

NATIONAL ASSN OF POSTAL

SUPERVISORS

NATIONAL ASSN OF RURAL

CARRIES

U S PO 232-3511

GLASCO FRED C NEWS DLR

ROOMS

U S ASST POSTMSTR

U S POSTMASTER

U S SUPT OF MAILS

U S POSTAL INC



## W WASHINGTON ST 1964

315

## WASHINGTON ST W—CONTD

809 BONIFACE MARIE L •  
 232-5510  
 810 VACANT  
 813 GREENVILLE RESCUE MISSION  
 INC REV TOM J KIRK PRES  
 239-9611  
 818 MITCHELL MAUDE E MRS •  
 233-8289  
 820 JENKINS CHARLES B  
 TAYLOR JESSE 235-0902  
 829 CRENSHAW EMMA K MRS FURN  
 RMS 232-3615  
 834 VACANT  
 836 VACANT  
 837 VACANT  
 838 HIOE-A-WAY BAR BEER  
 233-9580  
 REAR VACANT  
 843 ELLIS ANNIE N MRS •  
 239-5523  
 846 VACANT  
 849 HOWARD WADE N LIQUORS  
 ---ROMAN LA BEGINS  
 852 BATSON BEATRICE K MRS  
 ---PRESCOTT ST BEGINS  
 908 HARRIS JAMES W  
 912 NU-WAY LAUNDERETTE  
 235-8723  
 REAR KING LOUIS  
 914 RHODES SKEET GROCERY STORE  
 916 ARLEDGE SHOE SHOP  
 917 VACANT  
 918 KOURY GROCERY & MARKET  
 233-9280  
 920 MISSION THRIFT STORE USED  
 CLO  
 921 VACANT  
 922 SERVICE CLEANERS 233-9551  
 925 GAIN WASH LAUNORY SELF  
 SERV


REAR COKER FRED E  
 1108 ARCADE GRILL  
 1108½ MEYERS KATH M MRS  
 1110 VACANT  
 1112 VACANT  
 1113 REA EXPRESS R E A EXPRESS  
 232-3851  
 ---OAK ST BEGINS  
 1120 SOUTHERN RAILWAY SYSTEM  
 (BLOG SUPVR) 235-3771  
 SOUTHERN RAILWAY SYSTEM  
 (CHF CLK 235-3881  
 SOUTHERN RAILWAY SYSTEM  
 (OISPR) 235-4567  
 SOUTHERN RAILWAY SYSTEM  
 (OIV ENG) 235-3771  
 SOUTHERN RAILWAY SYSTEM  
 (DIV SUPT) 235-3881  
 SOUTHERN RAILWAY SYSTEM  
 (ENGINES DIV) 232-1811  
 SOUTHERN RAILWAY SYSTEM  
 (GENL YDMSTR 232-1811  
 SOUTHERN RAILWAY SYSTEM  
 (GENL YOMSTR) 232-1811  
 SOUTHERN RAILWAY SYSTEM  
 (PASS REP) 232-1831  
 SOUTHERN RAILWAY SYSTEM  
 (PASS STA) 232-1541  
 SOUTHERN RAILWAY SYSTEM  
 (SIGNALS & ELEC DEPT)  
 232-1811  
 SOUTHERN RAILWAY SYSTEM  
 (TELEG OFC)  
 SOUTHERN RAILWAY SYSTEM  
 (TEL SUPVR)  
 SOUTHERN RAILWAY SYSTEM  
 (TRAIN MASTER) 232-1811  
 1200 CRACKER BOX BEER 235-9718

## W WASHINGTON ST 1964

916 ARLEDGE SHOE SHOP  
917 VACANT  
918 KOURY GROCERY & MARKET  
233-9280  
920 MISSION THRIFT STORE USED  
CLO  
921 VACANT  
922 SERVICE CLEANERS 233-9551  
925 GAIN T WASH LAUNDRY SELF  
SERV  
926 ECONOMY FOOD STORE  
233-0551  
ECONOMY PAWN SHOP 233-0551  
927 DORTCH'S GRILL 233-9359  
938 ANN'S RESTAURANT 235-9570  
939 QUILLER'S BARBER SHOP  
REAR BILLY'S POOL ROOM  
940 VACANT  
940A VACANT  
942 RAINBOW LUNCH 233-9467  
942A VACANT  
---ECHOLS ST BEGINS  
947 STAR LUNCH 233-9339  
949 VACANT  
951 GREENVILLE AMUSEMENT CO  
(STGE)  
---SHIRLEY ST BEGINS  
1001 HICKS BUILDING  
GREENVILLE RESCUE MISSION  
(DORM) 239-9611  
SHOEMAKER TOMMY O  
1006 ATLAS OIL CO GAS STA  
235-9766  
1013 VACANT  
1015 AROUND THE CLOCK CAFE  
233-9314  
---MULBERRY ST BEGINS  
---COOK ST BEGINS  
1100 ROBINSON DRUG STORE  
232-1241  
1102 SASSO PETER J LIQUORS  
233-9787  
1104 FRIENDLY BARBER SHOP  
1106 SOUTHERN POOL ROOM

# Appendix I

## Historic Topographic Maps



846 W. Washington Street  
846 W WASHINGTON ST  
GREENVILLE, SC 29601

Inquiry Number: 6431053.4

March 31, 2021

# EDR Historical Topo Map Report

with QuadMatch™



6 Armstrong Road, 4th floor  
Shelton, CT 06484  
Toll Free: 800.352.0050  
[www.edrnet.com](http://www.edrnet.com)

# EDR Historical Topo Map Report

03/31/21

**Site Name:**

846 W. Washington Street  
846 W WASHINGTON ST  
GREENVILLE, SC 29601  
EDR Inquiry # 6431053.4

**Client Name:**

Bunnell-Lammons Engineering  
6004 Ponders Court  
Greenville, SC 29615  
Contact: Grant D Davis



EDR Topographic Map Library has been searched by EDR and maps covering the target property location as provided by Bunnell-Lammons Engineering were identified for the years listed below. EDR's Historical Topo Map Report is designed to assist professionals in evaluating potential liability on a target property resulting from past activities. EDR's Historical Topo Map Report includes a search of a collection of public and private color historical topographic maps, dating back to the late 1800s.

**Search Results:****Coordinates:**

**P.O.#** 16036-02

**Project:** 846 W. Washington

**Latitude:** 34.856492 34° 51' 23" North

**Longitude:** -82.410572 -82° 24' 38" West

**UTM Zone:** Zone 17 North

**UTM X Meters:** 371054.09

**UTM Y Meters:** 3858036.03

**Elevation:** 971.82' above sea level

**Maps Provided:**

2014  
1983  
1976  
1957  
1938  
1935

**Disclaimer - Copyright and Trademark Notice**

This Report contains certain information obtained from a variety of public and other sources reasonably available to Environmental Data Resources, Inc. It cannot be concluded from this Report that coverage information for the target and surrounding properties does not exist from other sources. NO WARRANTY EXPRESSED OR IMPLIED, IS MADE WHATSOEVER IN CONNECTION WITH THIS REPORT. ENVIRONMENTAL DATA RESOURCES, INC. SPECIFICALLY DISCLAIMS THE MAKING OF ANY SUCH WARRANTIES, INCLUDING WITHOUT LIMITATION, MERCHANTABILITY OR FITNESS FOR A PARTICULAR USE OR PURPOSE. ALL RISK IS ASSUMED BY THE USER. IN NO EVENT SHALL ENVIRONMENTAL DATA RESOURCES, INC. BE LIABLE TO ANYONE, WHETHER ARISING OUT OF ERRORS OR OMISSIONS, NEGLIGENCE, ACCIDENT OR ANY OTHER CAUSE, FOR ANY LOSS OF DAMAGE, INCLUDING, WITHOUT LIMITATION, SPECIAL, INCIDENTAL, CONSEQUENTIAL, OR EXEMPLARY DAMAGES. ANY LIABILITY ON THE PART OF ENVIRONMENTAL DATA RESOURCES, INC. IS STRICTLY LIMITED TO A REFUND OF THE AMOUNT PAID FOR THIS REPORT. Purchaser accepts this Report "AS IS". Any analyses, estimates, ratings, environmental risk levels or risk codes provided in this Report are provided for illustrative purposes only, and are not intended to provide, nor should they be interpreted as providing any facts regarding, or prediction or forecast of, any environmental risk for any property. Only a Phase I Environmental Site Assessment performed by an environmental professional can provide information regarding the environmental risk for any property. Additionally, the information provided in this Report is not to be construed as legal advice.

Copyright 2021 by Environmental Data Resources, Inc. All rights reserved. Reproduction in any media or format, in whole or in part, of any report or map of Environmental Data Resources, Inc., or its affiliates, is prohibited without prior written permission.

EDR and its logos (including Sanborn and Sanborn Map) are trademarks of Environmental Data Resources, Inc. or its affiliates. All other trademarks used herein are the property of their respective owners.



## **Topo Sheet Key**

This EDR Topo Map Report is based upon the following USGS topographic map sheets.

### **2014 Source Sheets**



Greenville  
2014  
7.5-minute, 24000



Paris Mountain  
2014  
7.5-minute, 24000

### **1983 Source Sheets**

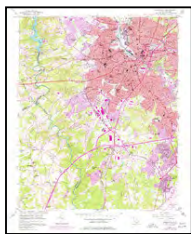


Paris Mountain  
1983  
7.5-minute, 24000  
Aerial Photo Revised 1976



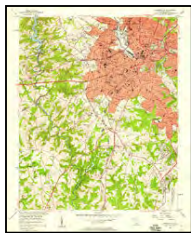
Greenville  
1983  
7.5-minute, 24000  
Aerial Photo Revised 1976

### **1976 Source Sheets**



Greenville  
1976  
7.5-minute, 24000  
Aerial Photo Revised 1976

### **1957 Source Sheets**



Greenville  
1957  
7.5-minute, 24000  
Aerial Photo Revised 1956



## ***Topo Sheet Key***

This EDR Topo Map Report is based upon the following USGS topographic map sheets.

### **1938 Source Sheets**



Greenville  
1938  
15-minute, 62500

### **1935 Source Sheets**

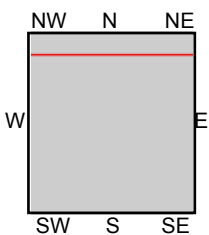


Greenville  
1935  
15-minute, 48000





This report includes information from the following map sheet(s).

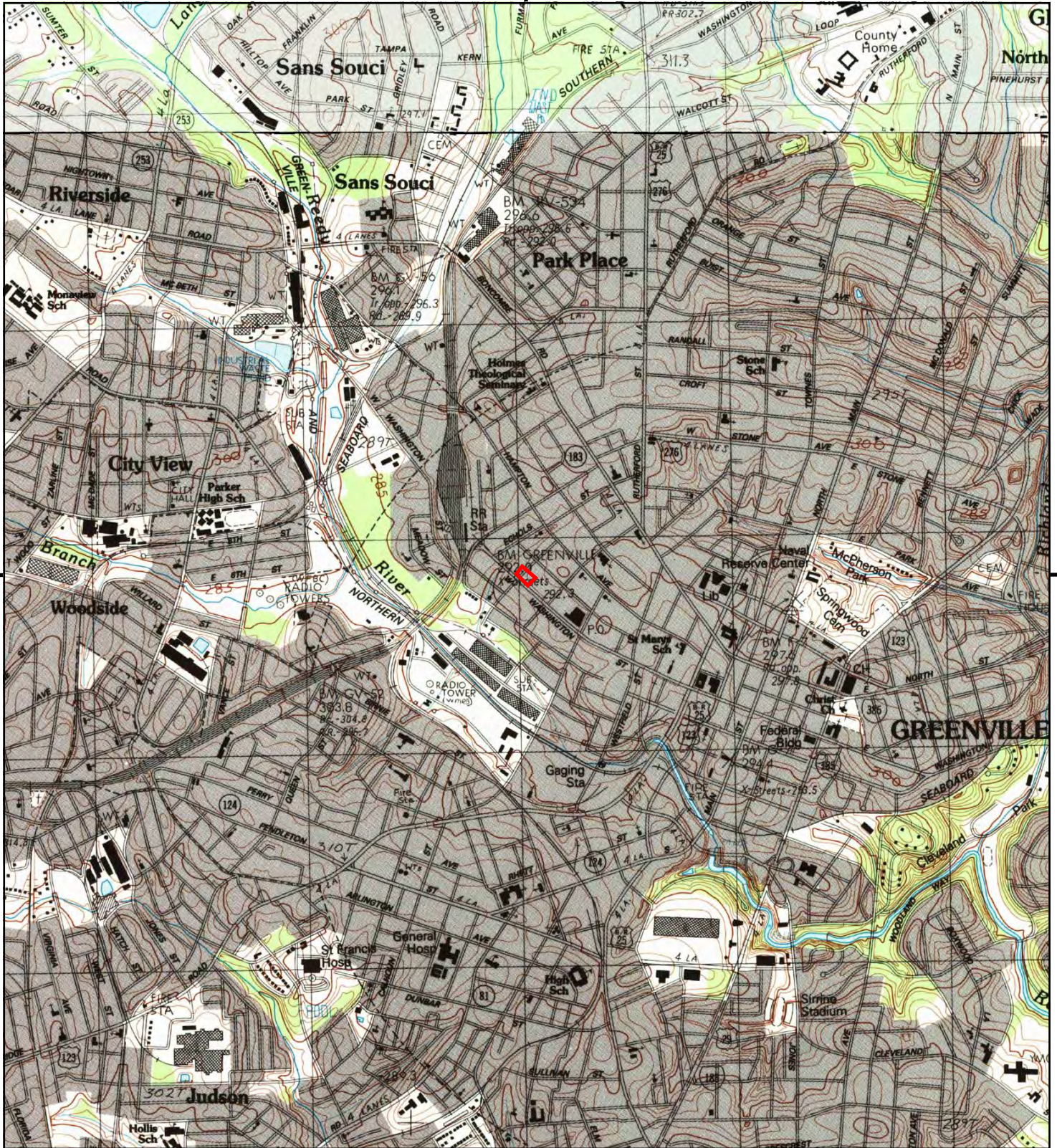


TP, Greenville, 2014, 7.5-minute  
N, Paris Mountain, 2014, 7.5-minute

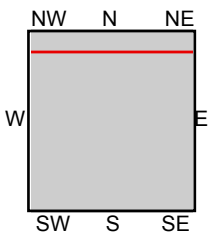
SITE NAME: 846 W. Washington Street  
ADDRESS: 846 W WASHINGTON ST  
GREENVILLE, SC 29601  
CLIENT: Bunnell-Lammons Engineering







This report includes information from the following map sheet(s).



TP, Greenville, 1983, 7.5-minute  
N, Paris Mountain, 1983, 7.5-minute

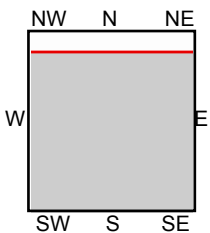
SITE NAME: 846 W. Washington Street  
ADDRESS: 846 W WASHINGTON ST  
GREENVILLE, SC 29601  
CLIENT: Bunnell-Lammons Engineering







This report includes information from the following map sheet(s).



TP, Greenville, 1976, 7.5-minute

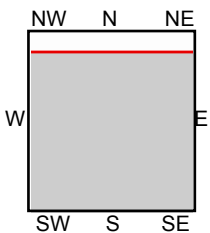
SITE NAME: 846 W. Washington Street  
 ADDRESS: 846 W WASHINGTON ST  
 GREENVILLE, SC 29601  
 CLIENT: Bunnell-Lammons Engineering







This report includes information from the following map sheet(s).



TP, Greenville, 1957, 7.5-minute

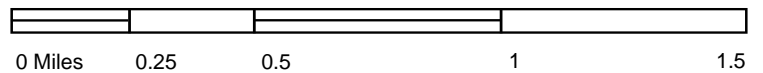
SITE NAME: 846 W. Washington Street  
 ADDRESS: 846 W WASHINGTON ST  
 GREENVILLE, SC 29601  
 CLIENT: Bunnell-Lammons Engineering







This report includes information from the following map sheet(s).



TP, Greenville, 1938, 15-minute

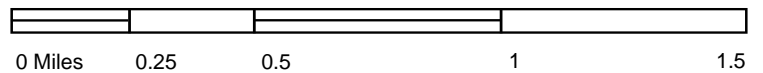
SITE NAME: 846 W. Washington Street  
 ADDRESS: 846 W WASHINGTON ST  
 GREENVILLE, SC 29601  
 CLIENT: Bunnell-Lammons Engineering







This report includes information from the following map sheet(s).



TP, Greenville, 1935, 15-minute

SITE NAME: 846 W. Washington Street  
 ADDRESS: 846 W WASHINGTON ST  
 GREENVILLE, SC 29601  
 CLIENT: Bunnell-Lammons Engineering





## Appendix J

### Resumes





### Years of Experience

2+

### Education

B.S. Geology and  
Environmental  
Sciences, East  
Tennessee State  
University (2022)

### Career Summary

Mr. Herd is an Associate Geologist in BLE's Due Diligence & Compliance department. His responsibilities include performing soil and groundwater sampling, monitoring well installation oversight, performing UST closures, and performing Phase I and Phase II Environmental Site Assessments.

### Project Experience

- **Phase I Environmental Site Assessments - Various Locations in South Carolina**

Mr. Herd has experience in conducting Phase I Environmental Site Assessments (ESAs) in accordance with the ASTM E1527 and AAI standard. His roles have included field reconnaissances, historical review, environmental database review, interviews, and reporting. His role involves a comprehensive process designed to identify Recognized Environmental Conditions (RECs) that may impact the environmental integrity of a property.

- **Groundwater and Soil Sampling - Various Locations, NC & SC**

Mr. Herd has performed groundwater and soil sampling for commercial properties in North and South Carolina. He has been responsible for the sampling of groundwater monitoring wells and soils in general accordance with industry standards, field analysis, preparation of Chain of Custody records, and sample submittal. In addition, Mr. Herd has performed analytical data entry and supported Project Managers with report preparation.

- **Deep Well Injections - Florida**

Mr. Herd has experience in overseeing deep injection well construction, including project reporting, water sampling, and drill cutting descriptions. Mr. Herd has overseen field drilling activities and has been responsible for coordinating the field team, drillers, property owners, and other stakeholders.



### Years of Experience

10+

### Education

M.S. Environmental  
Engineering and  
Science,  
Clemson University

B.S. Physics of the  
Environment,  
Furman University

### Certifications

Professional Engineer  
FL, MI, MO, NC, SC

40 Hour HAZWOPER

SCDHEC Asbestos  
Building Inspector

### **Career Summary**

Mr. Dan Matz is a Senior Environmental Engineer with over 10 years of experience. His technical practice includes managing environmental due diligence services, vapor intrusion assessments, Brownfield assessments, asbestos surveys and abatements, remediation/corrective action, Spill Prevention Plans and Stormwater Plans. He provides consulting advice to corporate, financial and legal clients, providing solutions to meet clients' goals. Mr. Matz's experience includes:

- Conducting Phase I and Phase II Environmental Site Assessments of commercial/industrial properties pursuant to ASTM E-1527-13 and AAI
- Executing Brownfield assessments and required remediation and/or mitigation of environmental contaminants
- Developing Spill Prevention, Control and Countermeasure (SPCC) Plans for industrial bulk storage facilities
- Preparing self-certified SPCC Plans for petroleum retail facilities through North and South Carolina
- Conducting groundwater assessments at sites across the southeastern United States

### **Project Experience**

- **Brownfields Assessment - Charleston, SC**  
A Phase I ESA was performed on a vacant automobile dealership. On behalf of a prospective purchaser, a Site Investigation was negotiated under the terms of a SC Brownfields Agreement. The Site Investigation included an evaluation of soil and groundwater. Based on the results, the prospective purchaser received closure from South Carolina.
- **SPCC Plan - Savannah, GA**  
BLE prepared a Spill Prevention Control, and Countermeasures (SPCC) Plan for a bulk petroleum storage facility in Savannah, Georgia. Total petroleum storage capacity at the facility was greater than 5-million gallons. The final SPCC Plan was certified and provided to the client.
- **Vapor Intrusion Assessment - Clemson, SC**



BUNNELL  
LAMMONS  
ENGINEERING

## **DANIEL R. MATZ, P.E.**

### **Senior Environmental Engineer**

BLE performed a Phase I ESA and Limited Phase II ESA for a former dry-cleaner. Soil, groundwater, and soil gas contamination from chlorinated solvents was identified in the location of the drycleaner. As a result, a vapor mitigation barrier was installed in each of the commercial/residential buildings during redevelopment of the site.